'Middle Camp Creek' Rain Gage, Station # 50766, Installed 10/06/2022

MARICOPA COUNTY
FLOOD CONTROL DISTRICT

ANNUAL HYDROLOGIC DATA REPORT
VOLUME I : PRECIPITATION
WATER-YEAR 2023

PREFACE

This publication presents precipitation data collected by the Flood Control District of Maricopa County's (FCDMC) automated ALERT system. This telemetered flood-detection network is located primarily throughout Maricopa County, Arizona with additional stations in Yavapai, Pinal, Gila, Yuma and La Paz Counties.

The data contained in this report were collected, compiled and edited by the Flood Warning Branch of the Engineering Division. Precipitation data include daily, monthly, monsoon (6/15 – 9/30) and annual totals for 362 stations owned and maintained by FCDMC. The ALERT base station computers also collect and store data from various stations not owned by FCDMC - data from these stations are not included in this report.

Information contained herein is as accurate and complete as possible within the limitations of real-time ALERT data collection technology currently available. Wherever possible, footnotes have been included to identify questionable, estimated or missing data. Reliance upon the accuracy, reliability or authority of this information is solely the responsibility of the user.

This report is Volume 1 of a 3-volume set entitled "Annual Hydrologic Data Report - Water Year 2023". Volumes 2 & 3 in order are [2] Surface Water Report; and [3] Weather Data Summary. Additional copies of this report, and copies of the companion volumes, may be purchased from:

Flood Control District of Maricopa County
2801 W. Durango St.
Phoenix, AZ 85009
(602) 506-1501

or can be downloaded from our Web page at:

https://www.maricopa.gov/759/Publications

TABLE OF CONTENTS

Preface I
Contents II
Introduction III
General Map of ALERT Stations with Precipitation Sensors (Figure 1) IV
Annual Rainfall Totals Map (Figure 2) V
Annual Rainfall as % of Normal Map (Figure 3) VI
Monsoon Rainfall Totals Map (Figure 4) VII
Monsoon Rainfall as % of Normal Map (Figure 5) VIII
Average Monsoon Rainfall by MSP Forecast Zone (Figure 6) IX
Rain Gage ID Numbers and Descriptors (Table I) X
Rain Stations Removed during Water-Year 2023 (Table II) XIX
Rain Gage Failure Statistics for Water-Year 2023 (Table III) XIX
Water-Year 2023 Rainfall Totals (Table IV) XX
Incremental Rain Gage Installation Chart (Figure 7) XXVII
Average Annual & Monsoon Totals Plot for All Stations (Figure 8) XXVII
Rainfall Statistics for Water-Years 2003 through 2023 (Table V) XXVIII

Helpful FCDMC Rainfall Links XXXII

Precipitation Data

Daily Totals and Statistics for Precipitation Stations ..... 1 - 362
(In Order of Gage ID Number)

'Middle Harquahala FRS' Rain Gage, Station No. 50258, Installed 05/18/2022

INTRODUCTION

The following paragraphs describe the arrangement, collection and compilation of data in this Report:

1. Data is tabulated for each precipitation gage based on the "2023 Water-Year" which began Oct. 1st, 2022 and ended Sep. 30th, 2023. Each data page presents data from one gage, and lists daily precipitation totals, monthly totals, cumulative rainfall by month, maximum daily values for each month, monsoon total, water-year total, and the number of days with rain greater than or equal to 1mm. The pages are arranged in ascending order by gage ID.

2. The unit of measurement for precipitation totals provided in this report is inches. To convert inches to millimeters, divide by 0.03937.

3. An index of gage names, numbers, locations and other descriptors is included as Table I.

4. All of the data in this report have been reviewed and/or edited in an attempt to provide the highest accuracy possible. Inaccurate data or recording time gaps are flagged with a footnote describing the time the gage was down, the cumulative rainfall count in millimeters at the beginning and end of the down period, whether or not rain fell during that time and whether or not monthly and annual totals were affected. For example, a footnote might read "Gage 5550 down from 2/12 03:40 (92) through 2/14 13:30 (94) due to a lightning strike; assigned 2 mm to 2/13", where the values in parentheses are the beginning and ending rainfall counts in millimeters.

5. Snow gages were in service during Water-Year 2023, consisting of a 4-foot tube mounted vertically above and attached to the tipping-bucket funnel. Consequently, gages above approximately 5,000 feet will show meltwater in the days following the colder winter precipitation events.

6. Table II lists the sensors installed in the FCDMC ALERT System during Water Year 2023 and their installation dates. Table IV lists the annual rainfall total for each gage, sorted by ID number, along with Water-Year totals for 2022, 2021, and 2020. Table IV can also be used as a quick reference to determine which gages were installed during the Water Year, which had incomplete records, and which had estimated totals. In the case of estimated totals, one or more daily totals were calculated using rainfall values from nearby gages and/or weather-radar estimates.

7. Additional and/or more detailed sensor data in hard copy or computer disk format is available for the gages listed in this report. Contact the Flood Control District, Flood Warning Branch at (602) 506-8701. Data can also be downloaded from our web site at https://www.maricopa.gov/3833/Get-Weather-Information.

8. Note on data compilation: All the automatic rain gages in this network measure rainfall depth in 1mm increments. The base station computers that collect the data use the relation 1mm = 1/25.4 or 0.03937 inches to convert millimeters to inches. As a result, daily totals may sum to a slightly different total than the reported monthly total in English units (which is more accurate than the sum of the daily totals) because of rounding errors to 1/100 of an inch. In the same way, the annual totals reported in Table IV may not match exactly the sum of the monthly totals but can be considered more accurate.

9. Note on the accuracy of monthly and annual totals: Because automatic ALERT gages are designed for flood warning applications, there is some inherent error associated with their use in maintaining accurate long-term records. The tipping buckets collect rainfall in 1mm increments before sending a signal and discarding the accumulated rainfall. Because evaporation often dries the bucket between storms, the measurement error averages out to be 0.50 mm (0.02 in) times the number of rainfall events during the period of interest (month or year). It is also probable that during times of low evaporation and/or short times between storms that the bucket could be partially or nearly full at the start of a rainstorm. Other errors can be introduced by the effects of gage height, calibration errors, and the physical environment (trees, buildings, wind patterns) near the gage - these are noted where known to cause inaccuracies.

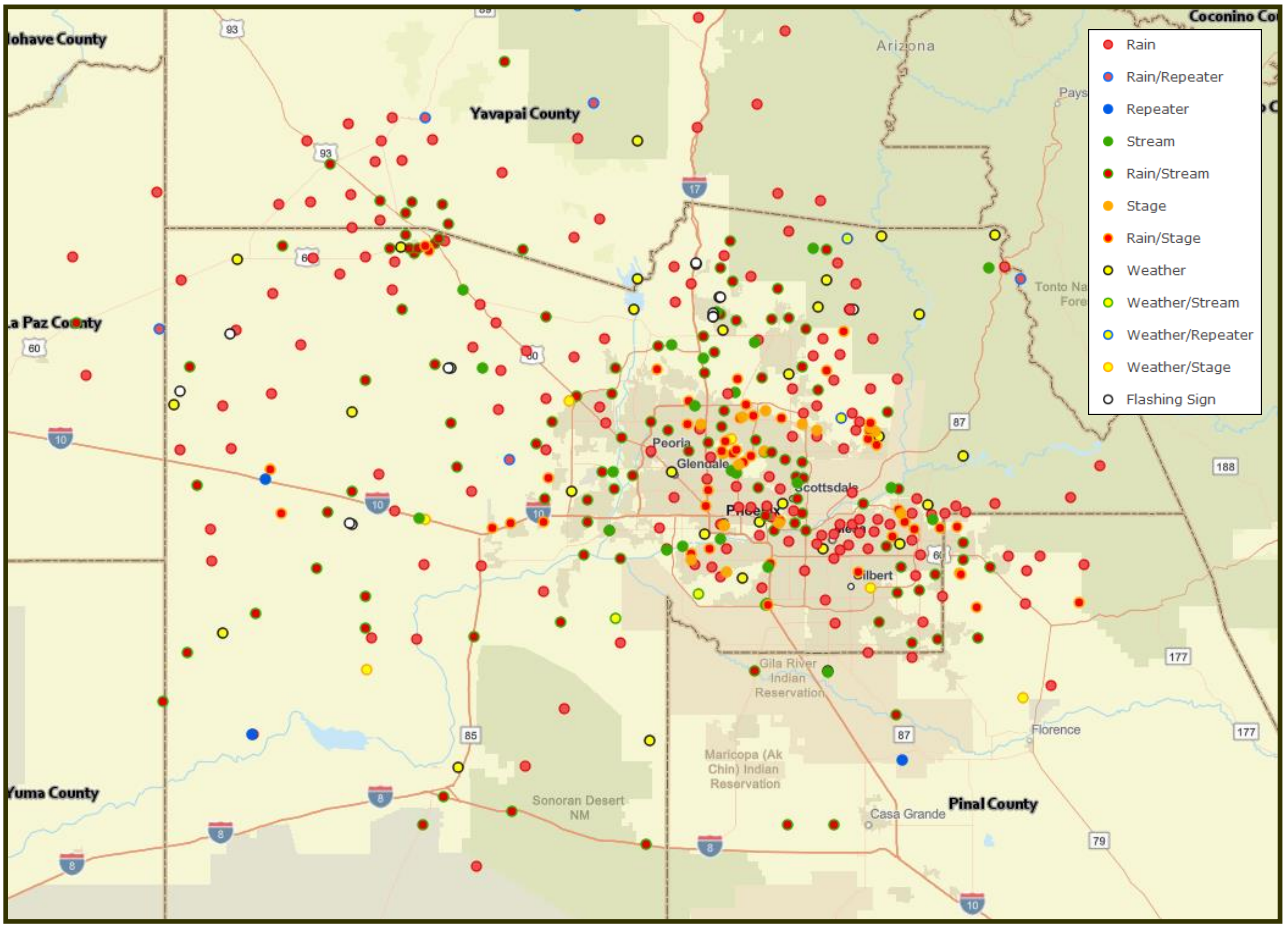

Map Courtesy of ArcGIS® Online; all "Weather" stations have a rain sensor

Figure 1

General Map of ALERT Station Locations with Precipitation Sensors as of 09/30/2023

Figure 2

Water-Year 2023
Rainfall Depth Map Created From ALERT Rain Gage Totals

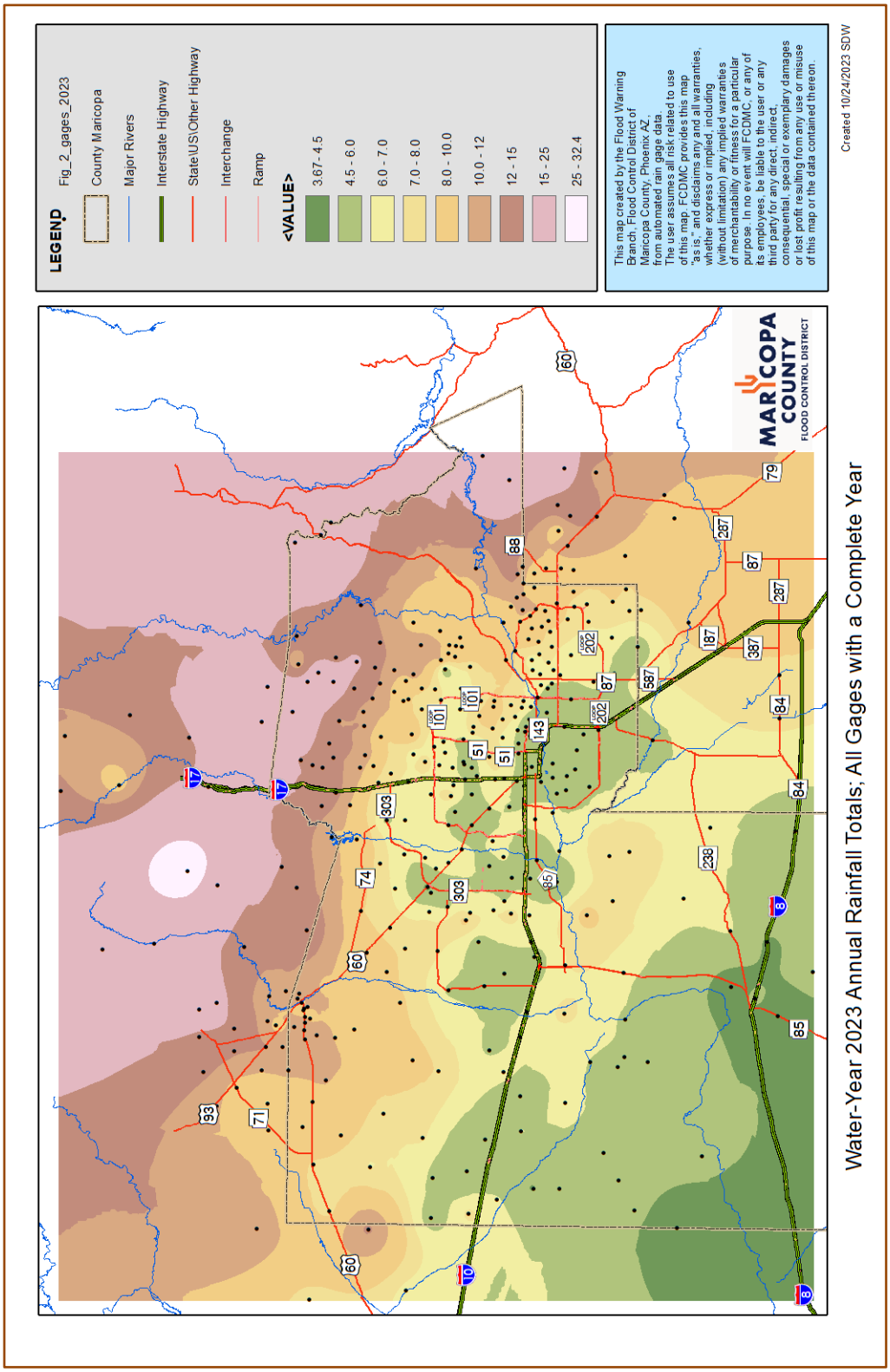

Figure 3

Water-Year 2023
Annual Rainfall as Percent of Normal for Stations with 15 or More Years of Record

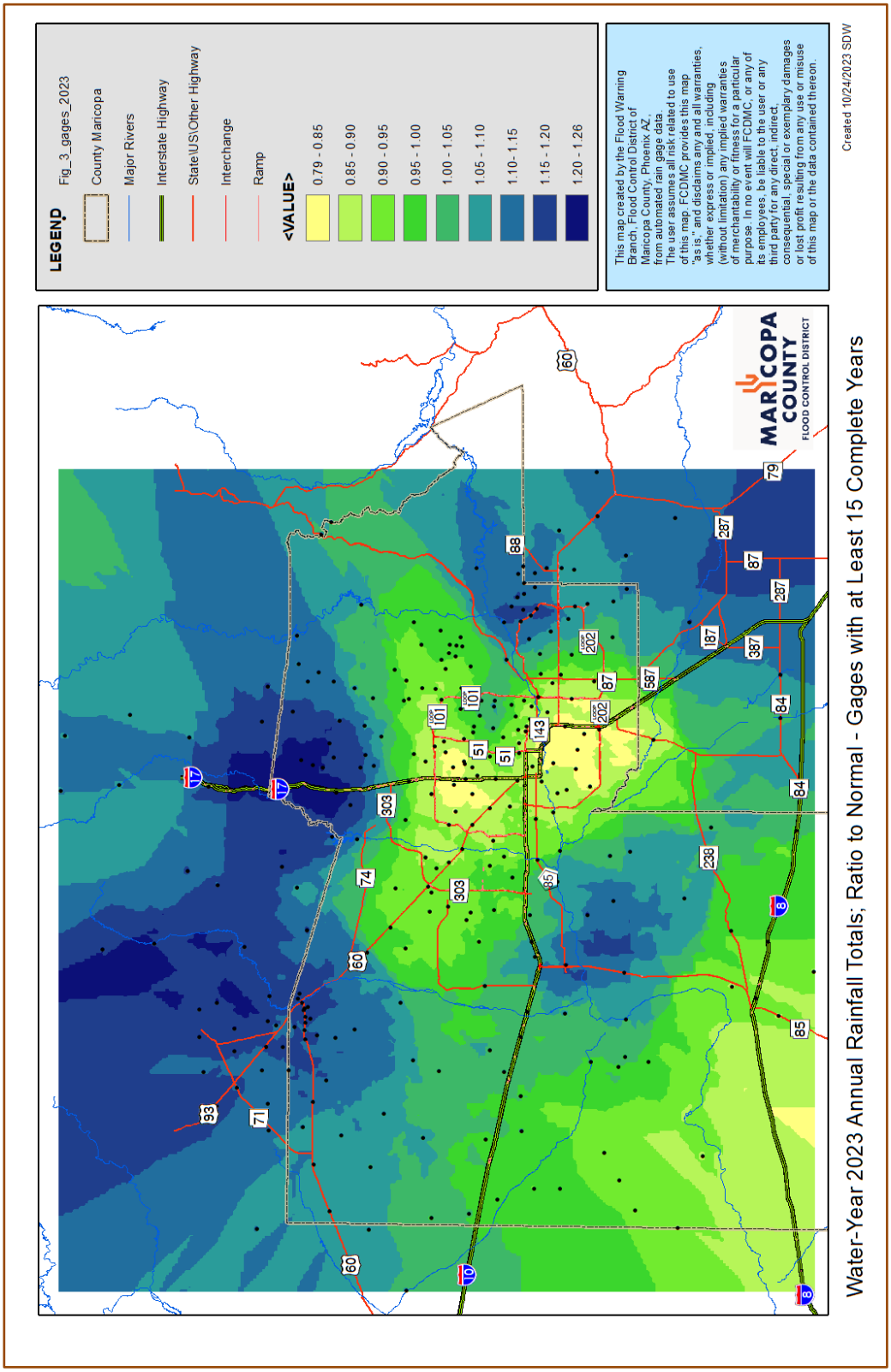

Figure 4

Monsoon 2023: Jun. 15 – Sep. 30
Rainfall Depth Map Created From ALERT Station Totals

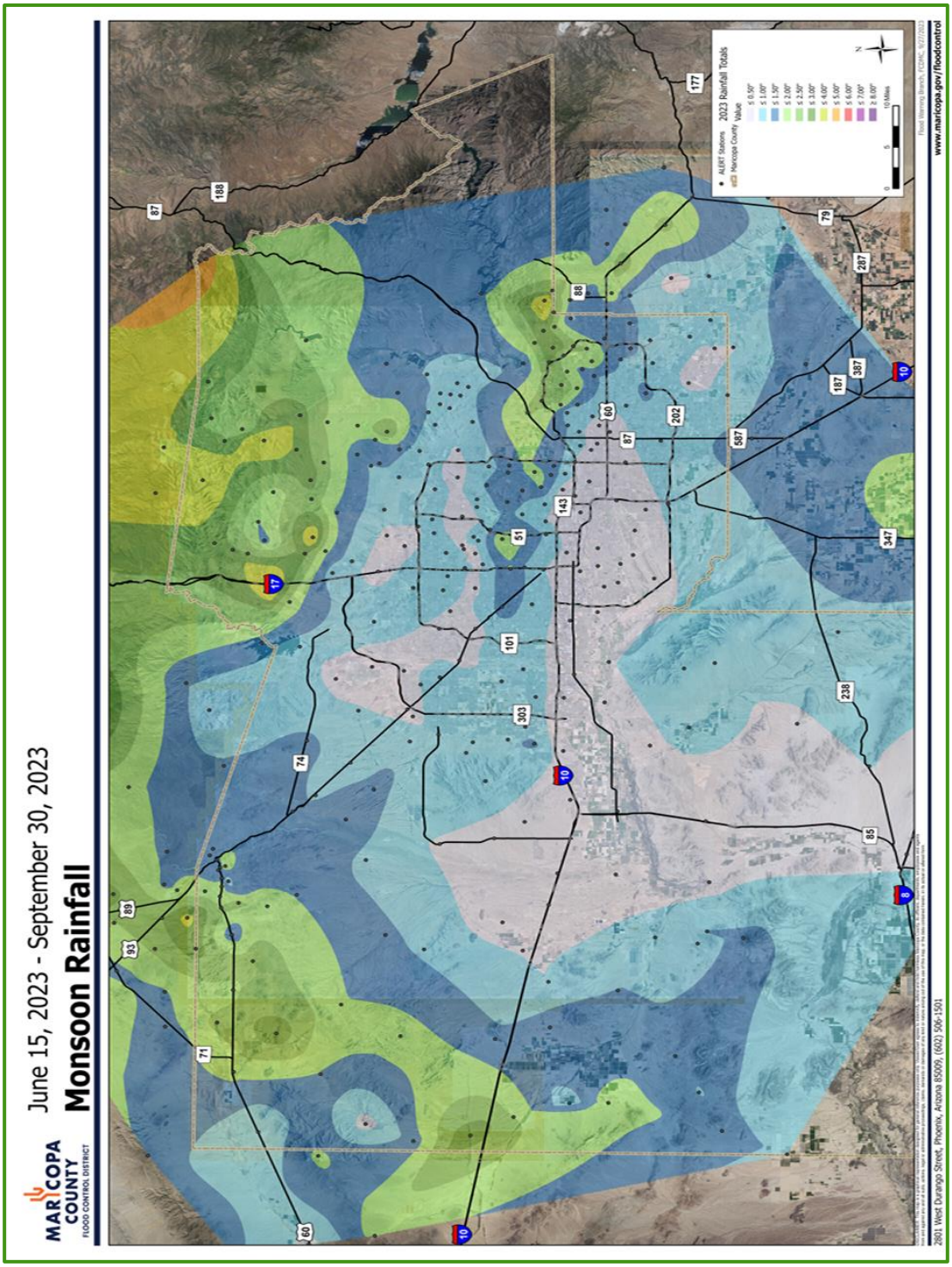

Figure 5

Monsoon 2023: Jun. 15 – Sep. 30
Rainfall as Percent of Normal for Stations with 15 or More Years of Record

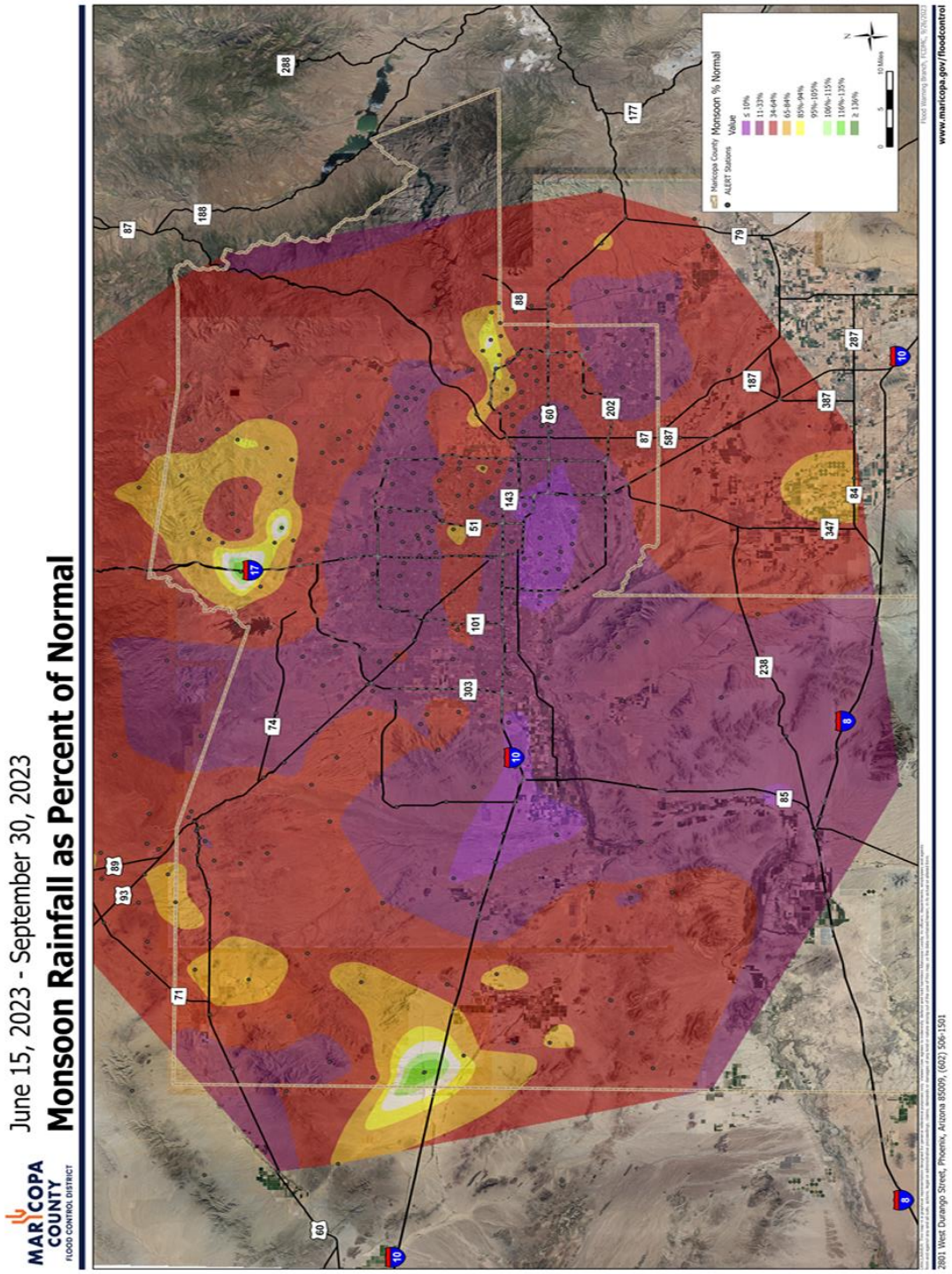

Figure 6

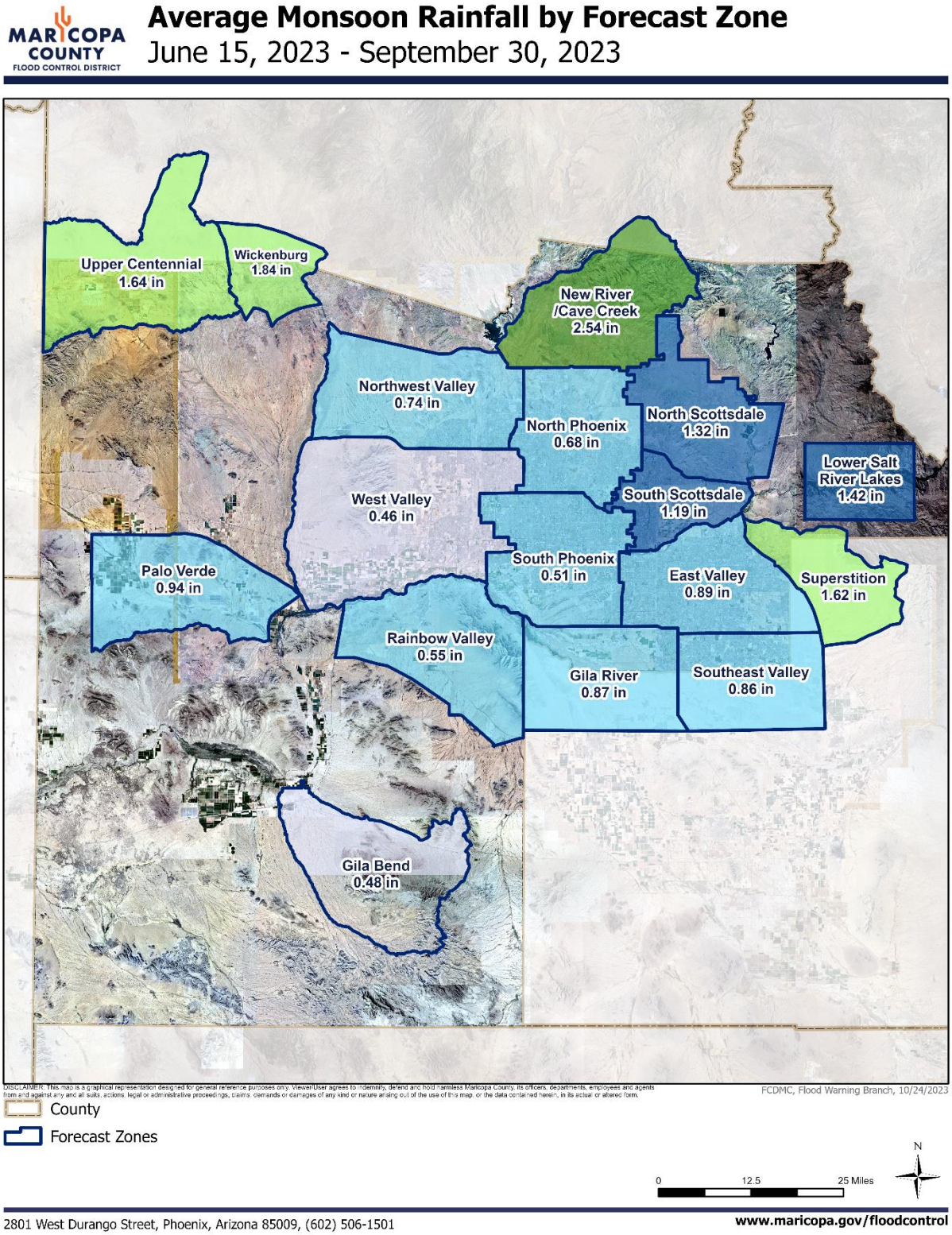
MARICOPA COUNTY
FLOOD CONTROL DISTRICT
Average Monsoon Rainfall by Forecast Zone
June 15, 2023 - September 30, 2023
Upper Centennial 1.64 in
Wickenburg 1.84 in
New River /Cave Creek 2.54 in
Northwest Valley 0.74 in
North Phoenix 0.68 in
North Scottsdale 1.32 in
Lower Salt River Lakes 1.42 in
West Valley 0.46 in
South Scottsdale 1.19 in
Palo Verde 0.94 in
South Phoenix 0.51 in
East Valley 0.89 in
Superstition 1.62 in
Rainbow Valley 0.55 in
Gila River 0.87 in
Southeast Valley 0.86 in
Gila Bend 0.48 in
DISCLAIMER: This map is a graphical representation designed for general reference purposes only. Viewer/User agrees to indemnify, defend and hold harmless Maricopa County, its officers, departments, employees and agents from and against any and all suits, actions, legal or administrative proceedings, claims, demands or damages of any kind or nature arising out of the use of this map, or the data contained herein, in its actual or altered form.
FCDMC, Flood Warning Branch, 10/24/2023
County
Forecast Zones
0
12.5
25 Miles
N
2801 West Durango Street, Phoenix, Arizona 85009, (602) 506-1501
www.maricopa.gov/floodcontrol

Flood Control District of Maricopa County

ALERT System Sensor Database - Precipitation Sensors as of 09/30/2023

Sensors in RED were Installed During Water-Year 2023

Sensor Name	ID #	Installed	Latitude	Longitude	Elevation	Location
Mt. Union	1000	08/16/82	34 24 42.2	112 25 05.5	7495	Top of Mt. Union, 10 mi. SSE of Prescott
Humboldt Mtn.	1200	07/14/81	33 58 50.7	111 47 52.6	5205	13 mi. NE of the Town of Cave Creek
Harquahala Mtn.	1500	02/10/94	33 48 43.7	113 20 48.5	5680	Top of Harquahala Mtn., 36 mi. WSW of Wickenburg
Yarnell Hill	1600	07/13/81	34 12 21.4	112 44 56.4	5120	1 mi. ENE of Yarnell, Yavapai County
Towers Mtn.	1700	05/01/92	34 14 01.8	112 22 05.6	7630	3 mi. NW of Crown King, Yavapai County
White Tank Peak	1800	05/15/80	33 34 01.9	112 33 29.8	4010	Top of White Tank Mtns., 13 mi. N of Buckeye
Thompson Peak	1900	06/11/80	33 38 39.9	111 48 43.7	3995	On Thompson Peak, 120th St. and Bell Rd. alignments
Mt. Ord	2000	07/01/83	33 54 17.7	111 24 32.7	7140	Top of Mt. Ord, 4 mi. E of Sunflower in the Mazatzal Mountains
Gateway C. College	3000	12/16/03	33 27 00.8	111 59 53.0	1130	40th St. at Van Buren
Durango Complex	3300	06/04/80	33 25 35.9	112 07 07.0	1050	27th Ave. and Durango St.
Jefferson @ 4th Ave.	3500	01/29/91	33 26 48.1	112 04 46.2	1080	County Building, 4th Ave. and Jefferson St.
Grand @ 27th Ave.	3800	10/11/96	33 28 42.1	112 07 02.0	1090	Near 28th Ave. and Grand Ave.
Thomas @ 16th St.	4000	01/17/91	33 28 39.7	112 02 29.3	1120	16th St. at Thomas Rd.
Perry Park	4200	08/22/90	33 28 42.0	112 00 51.9	1155	1/8 mi. S. of Thomas Rd. and 32nd St.
Phoenix Zoo Dam #3	4300	04/25/16	33 27 10.3	111 56 53.1	1245	1/2 mile NE of Galvin Pkwy & Van Buren St.
Papago Park	4500	08/15/90	33 27 35.1	111 58 05.8	1210	1/4 mi. N. of McDowell Rd. and 52nd St.
Old X-cut @ McDowell	4700	07/27/94	33 27 41.4	111 58 56.1	1175	McDowell Rd. at Hohokam Expressway
Thomas @ 48th St.	5000	01/30/91	33 28 46.9	111 58 44.0	1205	Thomas Rd. and 48th St.
Salt River @ 67th Ave.	5500	04/23/98	33 23 59.3	112 12 14.5	980	67th Ave. @ Roeser St.
Maryvale Muni Golf	6000	08/17/89	33 29 55.1	112 11 16.0	1110	1/4 mi. N of Indian School Rd. and 59th Ave.
Buckeye @ 75th Ave.	6200	08/01/96	33 26 28.3	112 13 18.9	1025	1/4 mi. N. of Buckeye Rd. and 75th Ave.
City of Glendale	6500	07/13/89	33 32 37.1	112 11 36.8	1150	Grand Avenue at 63rd Avenue
Maryland @ 27th Ave.	6700	12/22/94	33 31 52.0	112 06 49.5	1170	Near I-17, 1/2 mi. North of Bethany Home Rd.
Camelback Rd. @ 24th Ave.	6800	10/08/15	33 30 35.5	112 06 37.9	1140	24th Ave. north of Camelback Road
Missouri @ 16th St.	7000	01/17/91	33 30 59.7	112 02 53.6	1160	1/2 mi. North of Camelback Rd. and 16th St.
Grand @ Peoria Ave.	7500	07/11/96	33 35 00.6	112 14 21.8	1140	Intersection of Grand Ave. and Peoria Ave.
East Fork CC #1	7800	03/02/94	33 40 11.3	112 01 31.3	1495	1/4 mi. E of Beardsley Rd. and Cave Creek Rd.
Cave Cr. near Union Hills Dr.	8000	03/03/22	33 39 32.0	112 04 29.2	1410	On Cave Creek 1/4 mi. N of Union Hills Dr.
Prickly Pear Wash	8100	06/01/17	33 43 15.6	111 59 24.0	1740	0.8 mi. SW of Jomax Rd. & Tatum Blvd.
East Fork CC #4	8200	01/18/94	33 38 56.6	112 00 37.5	1465	1/4 mi. S of Union Hills Dr. and 32nd St.
EFCC near 7th Ave.	8500	05/08/97	33 37 40.6	112 04 50.7	1340	Near 7th Ave., 1/2 mi. South of Greenway Rd.
East Fork CC #3	8700	09/13/94	33 38 45.9	112 02 21.0	1430	1/2 mi. SW of Union Hills Dr. and Cave Creek Rd.
Paradise Valley CC	9300	07/13/89	33 32 09.8	111 58 26.5	1360	1/2 mi. North of Lincoln Dr. and Tatum Blvd.
Dreamy Draw Dam	9800	01/24/84	33 33 43.8	112 01 53.6	1405	1/4 mi. SSW of the 24th St. and Dunlap Ave. alignments
Phoenix Dam 2B	9900	06/29/09	33 36 13.2	112 03 52.7	1380	Near Thunderbird and 7th St.

TABLE I

Sensor Name	ID #	Installed	Latitude	Longitude	Elevation	Location
ACDC @ 36th St.	10000	02/24/94	33 30 49.3	111 59 58.7	1250	1/2 mi. North of 36th St. and Camelback Rd.
ACDC @ 14th St.	10500	02/09/94	33 32 37.3	112 03 05.1	1230	1/2 mi. North of Glendale Ave. and 14th St.
10th St. Wash Basin #1	11000	10/23/96	33 34 46.8	112 03 17.3	1320	1/4 mi. SW of Peoria Ave. and Cave Creek Rd.
ACDC @ 43rd Ave.	11300	11/14/90	33 35 02.4	112 09 15.3	1225	1/4 mi. NW of Peoria Ave. and 43rd Ave.
Phoenix Basin #3	11500	12/18/01	33 35 11.6	112 02 48.4	1365	Cave Creek Road at 16th St.
Cave Creek @ Cactus	11800	06/27/91	33 35 58.9	112 06 43.3	1280	1/4 mi. ENE of I-17 and Cactus Rd.
ACDC @ Cave Creek	12000	03/11/97	33 34 22.5	112 06 15.9	1230	Mountain View Rd. near 23rd Ave.
Greenway @ 32nd Ave.	12500	01/31/91	33 37 31.8	112 07 46.1	1295	1/4 mi. East of Greenway Rd. and 32nd Ave.
Phoenix Dam #99	12700	07/07/09	33 34 29.5	112 00 51.9	1455	32nd St. and SR 51
Phoenix Basin #7	13300	10/17/96	33 36 04.7	112 04 21.4	1415	1/4 mi. SW of Thunderbird Rd. and 7th Street
Phoenix West Park	13500	11/29/01	33 35 02.2	112 04 55.1	1315	Peoria at 7th Ave.
Paradise Lane @ 47th Ave.	13700	10/12/15	33 37 56.7	112 09 31.4	1270	100 yds. east of 47th Ave. & Paradise Lane
ACDC @ 67th Ave.	13800	06/07/90	33 37 17.8	112 12 09.5	1220	67th Ave. Bridge at Arizona Canal, Glendale
Deer Valley Airport	14200	01/23/91	33 41 24.8	112 03 58.6	1480	Deer Valley Rd. and 7th Ave.
El Mirage Drain	14500	02/16/06	33 41 26.6	112 19 41.0	1265	1/2 mile S of Pinnacle Peak and El Mirage Roads
Agua Fria @ Grand Ave.	14700	04/27/94	33 36 26.6	112 18 20.5	1115	Grand Ave. bridge at Agua Fria River
Lake Pleasant	15000	11/13/08	33 50 50.6	112 16 41.0	1815	South end of Lake Pleasant
Lake Pleasant North	15300	04/24/01	33 54 16.7	112 16 15.0	1750	On Deer Island, north end of Lake Pleasant
Garfias Mtn.	15500	04/14/81	33 58 59.1	112 24 43.9	2635	6 mi. WSW of Castle Hot Springs, off Castle Hot Springs Rd.
Columbia Hill	15800	05/28/81	34 01 04.8	112 21 19.4	2370	5 mi. NNW of Castle Hot Springs
Horsethief Basin	16000	11/24/86	34 09 44.5	112 16 13.9	6705	At HB Recreation Area, 6 mi. SE of Crown King
Sunset Point	16500	06/09/81	34 11 13.1	112 08 04.6	3395	Sunset Point Rest Area on I-17, 10 mi. N of Black Canyon City
Horseshoe Ranch	16700	03/09/85	34 13 50.0	112 00 01.0	3805	10 mi. SE of Cordes Junction
Horner Mtn. Ranch	17000	02/13/81	34 22 02.2	111 56 12.3	4490	11 mi. ENE of Cordes Junction
Arizona Hunt Club	17300	02/18/81	34 23 26.9	112 07 55.8	3805	5 mi. NNW of Cordes Junction
I-17 @ 169	17500	10/06/87	34 30 52.4	111 59 40.6	4445	I-17 at SR 169 (Cherry Rd.)
Dewey	17800	06/18/81	34 31 29.1	112 08 48.3	4740	5 mi. E of Dewey off Orme Ranch Rd.
I-10 @ 355th Ave.	18200	09/07/01	33 28 14.8	112 48 58.2	1095	3 miles NW of the Hassayampa River crossing of I-10
Buckeye Rd. @ SR 85	18500	09/20/00	33 22 05.5	112 37 11.2	865	1/4 mi. E of SR 85 on Buckeye Rd.
Desert Mtn. School	18700	07/19/06	33 48 33.6	112 04 37.8	1810	1/4 mile SE of Cloud Road and 7th Ave.
Cave Creek	19000	05/29/03	33 49 49.4	111 58 04.9	1995	1 mile west of Cave Creek Town Hall
Desert Hills Wash	19300	03/02/06	33 49 41.5	112 02 54.0	1860	Joy Ranch Road at 16th St.
Cave Buttes Dam	19500	01/25/84	33 43 01.2	112 02 40.1	1650	1/4 mi. North of the Happy Valley Rd. & 16th St. alignments
Stagecoach Wash	20000	06/13/01	33 48 42.9	111 53 28.1	2555	On Pima Road about 1/2 mile south of Cave Creek Rd.
Cave Creek Landfill	20200	04/22/93	33 47 32.3	111 59 46.7	1885	1/2 mi. E of Carefree Hwy. and the 40th St. alignment
Galloway Wash @ G-way Rd.	20600	08/16/16	33 49 54.2	111 55 42.9	2295	Galloway Rd. 1/4 mile N of Cave Creek Rd.
Cave Cr.@ Spur Cross	20700	06/16/93	33 53 16.5	111 57 12.8	2280	3.5 mi. North of the Town of Cave Creek
Carefree Ranch	21000	07/15/85	33 51 10.7	111 51 51.8	2960	3.5 mi. NE of Sky Ranch Airport
Seven Springs	21500	11/12/81	34 03 08.2	111 51 33.7	4615	15 mi. NNE of the Town of Cave Creek
Seven Springs Wash	21800	03/12/02	33 57 38.8	111 50 45.7	3530	11 miles NE of Cave Creek
New River Mesa	22000	03/03/09	33 59 38.1	111 55 42.4	3960	11 miles north of Cave Creek
Centennial Trib. @ Dobbins	22800	10/01/12	33 21 49.2	112 59 35.6	1020	7.5 miles WSW of Palo Verde Nuclear Plant

TABLE I

Sensor Name	ID #	Installed	Latitude	Longitude	Elevation	Location
Sugarloaf Mountain	23000	5/27/04	33 41 28.7	113 05 37.1	2760	16 miles NW of Tonopah
G&F Woolsey Peak	23200	06/25/03	33 10 23.9	112 52 51.1	1985	8 miles southwest of Gillespie Dam
Eagle Eye Rd. @ CAP	23500	06/17/03	33 35 02.0	113 18 01.3	1400	1.5 miles S of Salome Hwy. on Eagle Eye Rd.
Cruff Wash	23700	05/14/02	33 14 46.1	112 53 40.4	970	6 miles W of Agua Caliente Road and Old US 80
Buckeye @ 547th Ave.	24000	06/13/00	33 26 08.4	113 13 49.4	1205	Buckeye Road @ 547th Ave.
Baseline @ 547th Ave.	24300	05/24/00	33 22 38.6	113 13 43.6	1235	SW Corner of Baseline and 547th Ave.
Webb Mountain	24500	05/22/02	33 13 55.3	112 52 08.2	1035	4 miles W of Aguila Caliente Rd. and Old US 80
Centennial Railroad	24700	02/09/90	33 18 35.9	112 52 57.7	850	8 mi. NW of Old US 80 at the Gila River
Delaney Wash	25000	12/22/99	33 28 11.3	112 58 37.7	1130	3 miles SSW of Tonopah
Saddleback FRS	25200	12/16/88	33 27 59.8	113 04 21.4	1180	7 mi. WSW of Tonopah in Harquahala Valley
Winters Wash	25500	07/11/00	33 30 31.5	112 54 44.0	1125	1 mi. N of Indian School Rd. and 403rd Ave.
Centennial Levee	25700	03/07/84	33 31 10.0	113 15 37.8	1260	2 mi S. of I-10 and 1 mi. E. of West County border
Middle Harquahala FRS	50258	05/18/22	33 35 19.8	113 11 07.0	1410	On Harquahala FRS 6.3 mi. WNW of Burnt Mtn.
Harquahala FRS	26000	09/15/93	33 32 55.3	113 05 51.7	1420	10 mi. WNW of Tonopah in Harquahala Valley
Upper Tiger Wash	26300	09/12/80	33 48 37.1	113 10 30.6	2175	11 mi. S. of Aguila off Eagle Eye Road
Four Mile Wash	26500	07/05/01	33 32 23.4	112 51 13.3	1210	Near the alignments of 371st Ave. and Glendale Ave.
Big Horn Road	26700	07/29/19	33 40 01.0	113 12 12.6	1815	6.9 mi. NE of Salome Hwy. @ Eagle Eye Rd.
Tiger Wash Fan	26800	09/21/94	33 40 09.5	113 18 48.4	1605	1 mi. W of Eagle Eye Rd. and 4 mi. N of Salome Highway
Tiger Wash	27000	09/15/99	33 44 30.4	113 16 42.8	1875	10 mi. N of the Eagle Eye Rd. / Salome Highway intersection
Gillespie Dam	27200	04/12/94	33 13 46.3	112 46 00.0	760	Gila River at Old US 80
Centennial @ Wenden	27500	09/02/98	33 49 25.9	113 31 57.7	1880	5.5 mi. NE of Salome on US60 bridge
Upper Grass Wash	27700	11/01/02	33 52 39.3	113 05 26.5	2290	7 miles SE of Aguila
Narrows Dam	28000	09/01/94	33 43 29.8	113 30 45.6	1660	5 mi. SE of Salome off Salome Highway
Aguila VFD	28300	09/19/01	33 56 27.4	113 10 19.8	2170	1/4 mi. SE of US 60 and Eagle Eye Rd.
Outlaw Hill	28500	05/13/02	33 54 51.4	112 56 21.0	2670	South of US 60, 14 miles east of Aguila
Gladden	28800	02/02/82	33 54 10.2	113 17 53.4	2200	US 60 at Gladden, 34 miles W of Wickenburg
Centennial near Aguila	29000	06/05/01	33 58 00.3	113 04 08.0	2275	5 mi. NNE of the US 60 / SR 71 junction
Centennial Wash	29200	11/19/81	33 56 35.7	113 00 01.9	2420	1 mi. N of US 60, 19 mi. W of Wickenburg
Alamo Road	29400	11/19/15	33 56 43.7	113 32 34.9	2450	8 miles N of Wenden, La Paz Co.
Smith Peak	29500	05/05/80	34 04 04.1	113 21 00.2	5120	Harcuvar Mtns., 13 mi. NW of Aguila
Centennial Divide	29700	08/21/01	34 00 00.5	112 54 50.3	2465	7 miles west of the US89 / US93 junction
Ritter Dam	30000	11/21/02	34 02 46.4	113 00 18.4	2345	9 miles NE of Aguila
Wood Tank	30300	11/20/02	34 02 41.6	113 04 42.5	2420	8 miles NNE of Aguila
Joshua Tree	30500	03/05/02	34 09 46.1	113 00 52.7	2840	4.5 miles NW of the SR71 / US93 junction
Chaparral Park	30600	12/19/16	33 26 45.8	111 47 15.3	1280	0.4 mi. S of Gilbert Rd. & McKellips Rd.
Broadway Rd. @ Brooks Rd.	30700	01/19/17	33 24 36.0	111 51 54.9	1220	0.5 mi. WNW of Broadway Rd. & Alma School Rd.
Kleinman Park	30800	03/26/91	33 24 03.1	111 51 07.0	1220	1/2 mi. SE of Broadway Rd. and Alma School Rd.
Horne Rd. @ 8th Ave.	30900	12/19/16	33 23 52.5	111 48 50.7	1225	0.3 mi. N of Southern Ave. on Horne
Fitch Park	31000	03/27/91	33 25 41.2	111 49 37.2	1245	1/2 mi. N of University Dr. and Center St.
Reid Park	31100	01/10/17	33 24 28.3	111 47 42.0	1240	0.4 mi. W of Broadway Rd. & Gilbert Rd.
Mountain View Park	31200	03/21/91	33 25 50.3	111 46 13.6	1280	1/2 mi. N of University Dr. and Lindsay Rd.
Horne Rd. @ McLellan Rd.	31300	01/10/17	33 26 41.8	111 48 49.0	1260	100 yds. N of Horne Rd. & McLellan Rd.

TABLE I

Sensor Name	ID #	Installed	Latitude	Longitude	Elevation	Location
Hermosa Vista Park	31400	12/19/16	33 27 20.4	111 46 13.3	1310	1/4 mi. N of McKellips Rd. & Lindsay Rd.
Price Drain @ Loop 202	31500	02/13/01	33 26 03.7	111 53 25.1	1195	Loop 202 at Loop 101
Alma School Rd. @ 6th St.	31600	01/10/17	33 25 34.3	111 51 22.2	1240	0.3 mi. N of University Dr. & Alma School Rd.
Carriage Lane Park	31700	03/26/91	33 21 29.9	111 53 27.1	1190	1/2 mi. South of Price Rd. and Guadalupe Rd.
Chandler @ AZ Ave.	32000	07/25/96	33 18 19.3	111 50 45.5	1210	1/4 mi. SE of Chandler Blvd. and Alma School Rd.
Mesa Tower	32300	07/19/89	33 22 55.0	111 49 38.4	1215	1/4 mi. NW of McQueen Rd. and Baseline Rd.
Chandler Airport	32500	01/26/06	33 15 30.6	111 49 23.4	1225	1/4 mi. S of Queen Creek Rd. and McQueen
Val Vista Dr. @ Pueblo Ave.	32600	12/19/16	33 24 04.0	111 45 07.7	1270	0.5 mi. S of Broadway Rd. & Val Vista Dr.
Freestone Basin	32800	12/19/95	33 21 26.4	111 46 21.9	1245	1/2 mi. SSE of Guadalupe Rd. and Lindsay Rd.
Crossroads Park	33000	12/18/95	33 19 39.7	111 44 48.1	1270	1/2 mi. NW of Ray Rd. and Greenfield Rd.
McDowell @ Hawes	33200	04/13/06	33 28 02.9	111 39 03.8	1750	100 yds. W of Hawes Rd. and McDowell Rd.
McDowell @ Meridian	33500	04/23/06	33 27 56.4	111 34 39.4	1910	125 yds. E of McDowell Rd. and Meridian Rd.
EMF below Powerline Fldwy.	33700	04/15/14	33 19 01.7	111 41 03.3	1320	1/4 mile SE of Ray Rd. and Power Rd.
Falcon Field	34000	10/01/95	33 27 16.5	111 43 45.5	1370	1/4 mi. NE of McKellips Rd. & Greenfield Rd.
Greenfield Rd. @ Adobe Rd.	34200	12/19/16	33 25 51.7	111 44 10.2	1335	0.4 mi. S of Brown Rd. & Greenfield Rd.
EMF @ Broadway	34300	08/10/89	33 24 19.9	111 42 37.3	1340	1/2 mi. SSE of Broadway Rd. and Higley Rd.
Recker Rd. @ McLellan Rd.	34400	12/19/16	33 26 45.1	111 42 05.2	1450	0.1 mi. N of Recker Rd. & McLellan Rd.
Williams Field Rd.	34500	07/03/01	33 18 35.6	111 35 00.8	1455	1/4 mi. N of Williams Field Rd. and Meridian
University Dr. @ 62nd St.	34600	12/21/16	33 25 23.3	111 41 47.5	1405	0.2 mi. W of University & 64th St.
Main St. @ Hawes Rd.	34700	01/19/17	33 24 58.5	111 39 12.1	1590	0.2 mi. WNW of Main St. & Hawes Rd.
EMF @ Queen Creek Rd.	34800	01/18/89	33 15 47.1	111 43 32.3	1315	1/3 mi. West of Queen Creek Rd. and Higley Rd.
Jefferson Park	34900	12/21/16	33 24 32.0	111 40 47.4	1400	0.25 mi. E of Power Rd. & Broadway Rd.
Elliot @ Loop 202	35000	06/26/01	33 21 01.9	111 39 10.9	1380	NE corner of Elliot Rd. and Hawes Rd.
EMF @ Hunt Hwy.	35100	06/26/17	33 12 17.5	111 45 03.0	1295	0.2 mi. E of Val Vista & Hunt Hwy.
EMF @ Arizona Ave.	35200	02/10/89	33 10 06.3	111 50 27.9	1210	On the SR 587 bridge 3 mi. South of Riggs Rd.
Guadalupe Channel	35700	08/07/98	33 21 54.8	111 40 34.3	1360	1/4 mi. E of Power Rd. @ Guadalupe Rd.
US 60 @ Ellsworth Rd.	35800	01/10/17	33 23 22.1	111 37 57.4	1470	0.2 mi. N of US 60 & Ellsworth Rd.
Queen Creek Rd.	36000	05/13/84	33 15 41.3	111 37 43.9	1410	1/4 mi. NE of Queen Creek Rd. and Ellsworth Rd.
Queen Creek Water Tank	36200	01/10/17	33 11 46.1	111 39 04.8	1530	0.6 mi. S of Hunt Hwy. & Hawes Rd.
Sonoqui Wash nr Hawes	36300	04/23/93	33 13 26.4	111 39 11.6	1380	0.3 mi. N of Hawes Rd. & Riggs Rd.
Apache Trail	36500	04/14/93	33 24 49.7	111 32 16.5	1740	1/3 mi. NE of Broadway Rd. and Idaho Rd.
Trailhead 88	36600	4/6/2021	33 29 09.4	111 28 00.4	2185	On SR 88, 7 miles NE of Apache Junction
US 60 @ Gold Canyon	36900	05/11/16	33 21 53.7	111 28 33.3	1745	US 60 at Superstition Mountain Dr.
Vineyard FRS	37000	11/02/83	33 21 03.3	111 32 34.2	1580	Alignments of Tomahawk Rd. and Williams Field Rd.
Peralta Road	37100	08/16/16	33 21 28.0	111 23 38.6	1985	3.4 miles NE of Peralta Rd. @ US 60
Rittenhouse FRS	37200	09/27/88	33 17 20.3	111 30 23.7	1590	Alignments of Goldfield Rd. and Germann Rd.
Carney Springs	37300	08/16/16	33 23 08.6	111 21 48.3	2215	6.2 miles NE of Peralta Rd. @ US 60
Powerline Floodway	37500	02/13/08	33 19 16.4	111 38 09.8	1385	Ellsworth Rd. and Ray Rd. alignment
Siphon Draw @ Signal Butte	37600	12/28/16	33 21 05.9	111 36 03.2	1465	0.1 mi. N of Signal Butte Rd. & Elliot Rd.
Queen Cr @ Rittenhouse Rd.	37700	09/14/93	33 13 49.0	111 35 39.4	1450	1/3 mi. SE of the Signal Butte and Chandler Heights alignments
Queen Cr. @ CAP	38000	01/14/99	33 13 55.8	111 30 11.3	1565	Queen Creek at Central AZ Project
Wolverine Pass	38300	07/12/07	33 28 04.1	111 31 53.0	2050	2 mi. NW of the alignments of McDowell & Tomahawk

TABLE I

Sensor Name	ID #	Installed	Latitude	Longitude	Elevation	Location
Florence Junction	38500	04/18/86	33 17 51.1	111 23 45.5	1840	1.5 mi. NW of Florence Junction
Bulldog Canyon	38800	07/11/07	33 28 47.0	111 33 10.2	2065	2 mi. NW of the alignments of McDowell & Tomahawk
Kings Ranch	39000	09/13/81	33 23 06.2	111 26 05.3	2140	7 mi. ESE of Apache Junction
Weekes Wash Baseline	39200	05/27/08	33 22 43.7	111 32 15.1	1630	Baseline at Royal Palm Lane
Salt R. @ Val Vista Dr.	39500	04/13/11	33 29 03.4	111 45 44.1	1260	1/2 mile W of Val Vista and the Salt River
Salt River Landfill	39700	01/30/98	33 30 18.4	111 47 13.7	1290	1/4 mi. N of Gilbert Rd. at Beeline Hwy.
Sand Tank @ I-8	40000	06/28/01	32 55 59.0	112 42 20.7	765	On I-8 bridge south of Gila Bend
Sand Tank Wash	40300	07/21/83	32 48 06.1	112 37 57.6	1160	9 mi. SSE of Gila Bend
Bender Wash	40500	01/12/82	32 54 24.2	112 33 05.5	1200	Just North of I-8, 10 mi. East of Gila Bend
Mt. Oatman	40700	04/30/80	33 03 04.5	113 08 12.2	1740	8 mi. WSW of Painted Rock Dam
Copper Wash	41000	02/20/01	33 12 19.0	113 17 05.5	1080	15 miles north of Agua Caliente
4th of July Wash	41200	03/14/02	33 16 39.4	113 07 47.1	1120	21 mi. W of Old US 80 on Agua Caliente Rd.
Gila Bend Mountains	41500	06/01/88	33 14 29.2	113 12 18.0	1560	16 mi. NW of Painted Rock Dam off Agua Caliente Rd.
Gila @ Maricopa Rd	41700	04/09/95	33 10 15.0	112 00 21.7	1135	Gila River at Maricopa Road bridge
Gila @ Olberg	42000	04/12/95	33 05 13.9	111 41 12.6	1305	Gila River at Olberg Bridge, 3 mi. ENE of Sacaton
Magma East	42200	06/26/17	33 08 34.1	111 20 23.5	1740	2.1 mi. NNE of AZ Farms Rd. @ SR 79
Magma FRS	42300	10/27/88	33 07 10.7	111 24 12.2	1625	7 mi. NNW of Florence
Gila Bend Landfill	42500	04/07/93	32 59 21.5	112 40 30.5	750	3 mi. North of the intersection of US 80 and I-8
Rainbow Valley Wash	42800	11/06/00	33 14 08.0	112 38 21.0	905	9 miles south of Buckeye on SR 85
Maricopa Mountains	43000	04/21/05	32 59 26.4	112 31 22.0	1210	11 miles ENE of Gila Bend
Dead Horse Wash	43700	11/01/00	33 46 51.5	113 01 43.4	2140	Near Aguila Road, 14 miles SE of Aguila
Buckeye FRS #1	44000	07/26/83	33 27 27.9	112 44 59.9	1090	West end of Buckeye FRS #1, I-10 @ Hassayampa River
Buckeye FRS #2	44500	11/11/92	33 26 22.4	112 35 47.3	1115	West end of Buckeye FRS #2, 5 mi N of Buckeye
Camelback Rd. @ Turner Rd.	44600	05/03/17	33 30 28.5	112 38 35.2	1410	Camelback alignment 2 mi. E of Sun Valley Pkwy.
Wagner Wash @ Sun Valley	44700	02/16/17	33 38 06.8	112 41 25.9	1440	Sun Valley Pkwy. @ Bell Rd. alignment
Hassayampa Landfill	44800	04/15/93	33 22 12.7	112 45 06.7	905	2 mi. NW of Hassayampa
Jackrabbit Wash	45000	09/14/82	33 42 55.6	112 52 54.4	1725	16 mi. NNE of Tonopah, 20 mi. SSW of Wickenburg
Morristown	45200	05/13/92	33 51 23.6	112 37 27.3	1980	US 60/93 at Morristown, 10 mi. SE of Wickenburg
Hassayampa R. @ US 60	45700	03/14/94	33 58 13.1	112 43 37.3	2030	Hassayampa River at US 60/93 in Wickenburg
Sunset FRS	46000	02/12/89	33 57 53.8	112 44 31.3	2140	3/4 mi. WSW of the US 60 / US 93 intersection in Wickenburg
Belmont Mountains	46300	12/16/02	33 39 26.5	112 54 42.0	1860	4.8 miles SW of the Aguila/Wickenburg Roads intersection
Sunnycove FRS	46500	07/31/86	33 57 26.2	112 44 23.3	2150	1 mi. SW of the US 60 / US 93 intersection in Wickenburg
Twin Peaks	46800	03/27/03	33 53 36.8	112 49 24.9	2675	6 miles southwest of Wickenburg
Vulture Mine	47000	10/14/81	33 57 08.5	112 46 18.3	2380	3 mi. SW of Wickenburg
Box Wash	47500	03/11/03	33 50 57.4	112 47 56.8	2260	9 miles southwest of Wickenburg
Sols Wash @ SR 71	47700	09/24/81	34 07 06.7	112 57 45.3	2740	1/2 mile SW of the SR 71 / US 93 intersection
Sun Valley @ Northern	48300	08/02/05	33 33 12.4	112 40 40.9	1395	Sun Valley Parkway at Northern Ave.
Daggs Wash	48500	11/08/07	33 44 45.2	112 43 30.2	1680	9.5 miles SW of Circle City
Buckeye FRS #3	48800	11/23/92	33 26 49.5	112 33 21.3	1150	1/4 mi. NE of I-10 and Watson Rd.
Stanton	49000	06/16/94	34 09 52.9	112 43 45.3	3465	6.5 mi. East of Congress, Yavapai County
Mid-Martinez Wash	49200	04/27/95	34 06 56.2	112 47 48.7	2760	4.4 mi SSE of the US 89 / SR 71 junction
Martinez Wash	49500	11/23/94	34 01 44.8	112 47 27.7	2410	1 mi. East of the US 93 / US 89 junction

TABLE I

Sensor Name	ID #	Installed	Latitude	Longitude	Elevation	Location
Congress	49700	06/16/94	34 09 42.4	112 50 49.4	3040	Junction of US 89 and SR 71
Sols Trib. @ SR 93	50000	05/02/95	34 03 07.3	112 51 01.7	2585	3.32 miles NW of the US 93 / US 89 junction
Sols Tank	50300	07/25/95	34 03 41.7	112 54 53.5	2595	6.3 mi. WNW of the US 93 / US 89 junction
Black Hill	50500	06/15/95	34 00 48.9	112 50 57.5	2420	2.3 miles WSW of the US 93 / US 89 junction
Sols Wash near Matthie	50800	08/04/95	33 59 14.7	112 47 34.7	2220	Sols Wash at SPRR bridge, 2 mi. N. of Wickenburg Airport
Black Mountain	51000	07/06/94	33 56 46.9	112 53 04.0	2680	Along US 60, 9 mi. West of US 60 / US 93
Hartman Wash	51200	07/06/94	33 57 46.0	112 49 40.9	2460	On US 60 bridge, 6.3 mi. West of US 60 / US 93
Flying E Tank	51500	05/09/95	33 56 12.2	112 49 01.2	2540	6.3 mi. WSW of the US 93 / US 89 junction at Wickenburg
Flying E Wash	51700	07/12/94	33 57 44.1	112 46 58.4	2305	On US 60 bridge, 3 mi. West of US 60 / US 93
Casandro Wash	52000	07/12/94	33 57 43.4	112 45 54.9	2240	On US 60 bridge, 2 mi. West of US 60 / US 93
Constellation Road	52300	08/03/94	33 58 33.1	112 42 12.9	2260	1.4 mi. NE of the US 60 / US 93 junction
Powder House Wash	52500	05/18/95	33 58 51.0	112 43 02.3	2130	1/2 mi. NE of US 60 and Constellation Rd., Wickenburg
Blue Tank Wash	52700	05/29/19	34 00 27.0	112 41 46.3	2445	Blue Tank Wash @ Blue Tank Rd.
Wickenburg Airport	52800	08/03/94	33 57 53.5	112 48 14.4	2385	4.5 mi. West of the US 60 / US 93 junction
Casandro Dam	53000	08/15/96	33 58 02.8	112 44 54.7	2165	1.1 miles west of the US60 / US93 junction
Burton Tank	53200	03/19/02	34 07 24.3	112 51 40.1	2870	3 miles SSW of Congress
Hassy R. @ Box Canyon	53500	11/17/83	34 02 42.0	112 42 36.3	2245	6 mi. N of Wickenburg on Hassayampa River, Yavapai County
O'Brien	53700	11/03/82	34 06 11.9	112 34 30.2	2960	11 mi. NE of Wickenburg, Yavapai County
Minnehaha	54000	06/16/81	34 09 57.3	112 24 19.5	5610	8 mi. E of Wagoner, Yavapai County
Hassy R. @ Wagoner Rd.	54300	12/19/83	34 18 36.5	112 34 07.2	3760	6 mi. ESE of Kirkland Junction
Wilhoit	54500	09/24/81	34 25 36.6	112 35 08.2	5010	At Wilhoit, 10 mi. SSW of Prescott, Yavapai County
Bucks Well	55000	12/11/02	34 11 41.3	112 55 14.8	3290	3.5 miles west of Congress
Antelope Creek	55200	07/09/03	34 02 55.6	112 46 45.9	2400	6.5 miles NNW of Wickenburg
Upper Martinez Wash	55500	02/26/02	34 12 18.1	112 49 22.5	3270	4.5 miles WSW of Yarnell
IBW @ McKellips Rd.	55700	05/21/85	33 26 57.2	111 54 53.4	1190	On Indian Bend Wash 1/4 mi. South of McKellips
Osborn @ 64th St.	56000	10/22/97	33 29 06.4	111 56 33.6	1255	200 yards east of Osborn Rd. @ 64th St.
IBW @ Indian Bend Rd.	56300	09/28/83	33 32 04.0	111 54 51.2	1280	On Indian Bend Wash just S. of Indian Bend Rd.
IBW @ Indian School Rd.	56500	11/26/97	33 29 42.3	111 54 40.4	1240	Indian School Rd. @ Hayden Rd.
El Dorado Park	56600	06/27/17	33 28 12.7	111 55 02.6	1220	0.3 mi. N of McDowell Rd. on Miller Rd.
IBW @ Interceptor	56800	01/01/89	33 31 59.4	111 53 52.4	1280	1/4 mi. SW of Pima Rd. & Indian Bend Rd.
Camelback Mountain East	57000	03/27/17	33 30 47.5	111 56 59.4	1535	1/2 mi. NW of Chaparral Rd. & Invergordon Rd.
Granite Reef Wash	57500	06/26/06	33 27 57.6	111 53 54.7	1195	McDowell Rd, 200 yards E of Granite Reef Rd.
Thunderbird Academy	57700	08/04/81	33 36 38.0	111 55 20.8	1430	1/4 mi. ESE of Thunderbird Rd. and Scottsdale Rd.
Tatum Wash @ 40th St.	58000	06/03/94	33 34 54.1	111 59 04.3	1405	Just S. of 40th St. and Mountain View Rd.
IBW @ Sweetwater	58300	12/27/90	33 36 13.3	112 00 16.1	1395	1/2 mi. E of 32nd St. and Sweetwater Ave.
CAP Reach11 Dike #2	58600	07/19/16	33 38 42.0	111 56 49.9	1540	0.4 miles NW of Bell Rd. & 64th St.
Lost Dog Wash	58800	07/13/90	33 35 17.5	111 48 23.0	1640	1/2 mi. NNW of Shea Blvd. and 128th St.
Lake Margherite	59000	11/25/97	33 33 49.2	111 53 59.0	1325	1/4 mi. west of Doubletree and Hayden
Berneil Wash	59200	07/30/98	33 34 01.1	111 56 19.8	1325	Doubletree @ Invergordon
IBW @ Shea Blvd.	59500	06/09/98	33 34 53.1	111 58 06.3	1360	Shea Blvd. @ 52nd St.
Aztec Park	59700	02/03/98	33 36 36.2	111 51 55.6	1465	Thunderbird Rd. @ Frank Lloyd Wright Blvd.
Reata Pass Wash	60000	05/15/01	33 41 52.9	111 51 50.6	2175	1.6 mi. east of Pima Rd. on Pinnacle Peak Road

TABLE I

Sensor Name	ID #	Installed	Latitude	Longitude	Elevation	Location
Pima @ Union Hills	60300	10/22/97	33 39 16.8	111 53 43.8	1625	1/4 mi. west of Pima Rd. @ Union Hills
Pinnacle Peak Vista	60500	04/21/98	33 40 04.5	111 52 01.4	1810	1/2 mi. SSE of Deer Valley Rd. and Pima Rd.
Rawhide Wash @ Pinnacle Pk	60600	08/16/17	33 41 55.7	111 55 20.5	1855	300 yds. E of Scottsdale Rd. on Pinnacle Peak Rd.
Pinnacle Peak Powerline	60700	06/08/17	33 45 41.5	111 52 28.3	2475	1.7 mi. ENE of Dixileta Rd. & Pima Rd.
Pima @ Jomax	60800	05/06/93	33 43 42.3	111 53 35.7	2180	1/8 mi. NW of Pima Rd. and Jomax Rd.
Middle Rawhide Wash	60900	08/31/22	33 47 38.2	111 51 05.4	2685	2.25 mi. east of Westland Rd. & Pima Rd.
Rawhide Wash	61000	07/22/99	33 44 28.2	111 53 53.3	2225	1/3 mile west of Pima Rd. on Dynamite Blvd.
Reata Pass Dam	61200	02/25/93	33 44 04.1	111 50 37.1	2600	1/2 mi. South of Dynamite Blvd. and 112th St.
New River @ Glendale	61500	03/21/90	33 32 11.9	112 16 56.0	1060	1/2 mi. E of 99th Ave. on Glendale Ave. bridge
New River @ Bell Rd.	61700	04/04/90	33 38 16.7	112 14 22.4	1205	Bell Road at 83rd Ave.
New River Dam	62000	04/15/86	33 44 09.1	112 13 31.7	1485	1/2 mi. NE of Jomax Rd. and 83rd Ave.
New River @ Loop 303	62200	09/04/19	33 46 45.4	112 13 28.4	1495	Loop 303, 1.3 miles E of Lake Pleasant Pkwy.
Sunup Ranch	62300	03/21/84	33 53 45.4	112 08 58.5	1940	1 mi. SSW of New River
Sweat Canyon	62400	03/09/20	33 55 38.6	112 11 13.9	2075	3 mi. W of New River
New River Landfill	62500	04/29/93	33 51 46.8	112 11 03.0	1800	4 mi. ENE of New Waddell Dam
New River Fire	62700	07/20/05	33 58 33.2	112 03 38.2	2485	5 miles NE of New River
Cooks Mesa	63000	03/21/84	34 03 53.4	111 57 19.7	4570	10 mi. E of Black Canyon City in the New River Mtns.
Whitlow Ranch Dam	63300	01/08/99	33 17 56.6	111 16 33.2	2200	5 mi. NE of Florence Junction
Elephant Butte	63400	07/22/19	33 22 12.8	111 15 49.6	2730	5.2 miles NNE of Queen Valley, Pinal Co.
Saguaro Lake	63500	01/24/00	33 34 29.8	111 32 14.9	1550	MCSO yard, NW corner of the Lake
Tortilla Well	63600	07/24/19	33 29 47.2	111 17 39.8	3165	5.9 mi. ESE of Tortilla Flat, Superstition Mtns.
Reavis Trailhead	63700	07/23/19	33 33 24.3	111 13 40.8	3595	E. of SR 88 near Apache Lake, end of FR 212, Superstition Mtns.
Santa Cruz @ SR 84	63800	03/16/94	32 52 46.3	111 49 44.2	1350	3 mi. West of SR 93 (Casa Grande) on SR 84
Greene Wash @ SR 84	64000	03/16/94	32 52 46.2	111 56 48.3	1300	11 mi. West of SR 93 (Casa Grande) on SR 84
Skunk Tank Wash	64700	03/02/06	33 50 24.5	112 04 57.8	1865	0.2 miles S of 7th Ave. and Desert Hills Rd.
Adobe Dam	65000	10/28/82	33 40 38.0	112 09 14.4	1413	1/4 mi. South of Deer Valley Rd. & 43rd Ave.
Upper Cline Creek	65300	11/21/01	33 54 37.6	112 00 56.6	2520	8 miles east of New River
Fig Springs	65500	11/14/01	33 56 55.6	112 04 29.2	2390	3.5 miles east of New River
Skunk Cr. @ Carefree Hwy.	65700	08/18/15	33 47 54.8	112 07 23.2	1685	Carefree Hwy., 0.7 mi. east of I-17
Skunk Creek @ I-17	65800	10/26/89	33 43 48.3	112 07 11.1	1475	I-17 at Jomax Rd. alignment
Sonoran Wash	65900	10/13/15	33 46 09.4	112 05 55.0	1580	1.75 miles east of Loop 303 @ I-17
Upper Skunk Creek	66000	09/19/80	33 54 03.5	112 03 17.9	2170	4 mi. E of New River
Skunk Cr. near New River	66200	06/28/01	33 55 34.1	112 04 57.6	2185	Skunk Cr. at Fig Springs Road, 3.5 miles E of New River
Cesar Chavez Park	66500	08/08/90	33 22 09.6	112 08 31.8	1060	South end of park, 35th Ave. and Baseline Rd.
Roeser @ 2nd St.	66700	01/29/91	33 24 00.1	112 04 13.9	1080	1/2 mi. SSE of Broadway Rd. and Central Ave.
Roeser Rd. @ 23rd Ave.	66800	10/01/15	33 23 58.8	112 06 27.8	1060	23rd Ave. @ Roeser Rd.
Salt R. @ 40th St.	67000	03/22/96	33 25 33.9	111 59 44.5	1120	South side of Salt River near 40th St.
Salt R. @ Priest Dr.	67300	09/21/95	33 26 02.3	111 57 40.8	1140	West side of Salt River bridge at Priest Drive
ASU South	67500	07/14/95	33 24 46.7	111 55 51.1	1165	1/4 mi. NNE of Broadway Rd. and Mill Ave.
Laveen Basin	67800	11/7/06	33 23 25.3	112 09 02.7	1015	Southern Ave. at 43rd Ave.
Guadalupe FRS	68200	06/29/89	33 22 19.0	111 58 13.7	1285	1/4 mi. SSW of Baseline Rd. and I-10
South Mountain Park	68500	09/28/82	33 20 39.8	112 01 59.1	2255	Alignments of Elliot Rd. and 24th St.

TABLE I

Sensor Name	ID #	Installed	Latitude	Longitude	Elevation	Location
Dobbins Rd. @ 19th Ave.	68900	09/15/16	33 21 56.7	112 06 10.8	1140	1/4 mi. NW of 19th Ave. @ Dobbins Rd.
South Mtn. Park HQ	69000	05/01/97	33 20 48.6	112 05 04.5	1410	Alignments of Elliot Rd. and 7th Ave.
Pecos Basin	70000	01/06/09	33 17 38.3	111 58 39.0	1185	1/4 mile SW of I-10 and Loop 202
Ahwatukee	70200	03/04/96	33 19 40.1	111 59 23.0	1280	1/2 mi. South of the 43rd Ave. and Warner Rd. alignments
South Mountain Fan	70500	06/09/93	33 18 54.6	112 08 01.1	1270	Alignments of Ray Rd. and 35th Ave. in S. Mtn. Park
Gila R. @ 116th Ave.	70700	01/26/89	33 22 58.0	112 18 29.2	940	¼ mile NNW of 115th Ave. and Baseline Rd.
Sauceda Wash	71000	02/28/90	32 52 49.5	112 45 15.3	835	6 mi. SSW of Gila Bend
McMicken Floodway	71300	09/03/92	33 41 07.1	112 24 31.1	1335	1/2 mi. N of Grand Ave. and Deer Valley Rd.
McMicken Dam @ Bell Rd.	71500	09/08/16	33 38 17.6	112 27 41.1	1350	Bell Road at Perryville Rd. alignment
McMicken Dam	71700	03/24/83	33 40 37.2	112 25 24.6	1350	N. end of the dam, 1/4 mi SE of Deer Valley Rd and Cotton Ln
Patton Rd.	72000	05/13/92	33 44 05.8	112 34 37.9	1620	7 mi. E of Grand Ave. on Patton Rd.
Sun Valley Pkwy. North	72100	04/24/19	33 39 38.7	112 35 02.5	1640	Sun Valley Pkwy. @ 243rd Ave.
Douglas Ranch Road	72200	07/16/13	33 46 35.8	112 38 25.9	1765	3.5 miles N of Patton Rd. & Hassayampa River
Wittmann	72500	05/13/92	33 46 13.8	112 31 15.7	1655	US 60/93 at Wittmann, 4 mi. SE of Circle City
NW Regional Landfill	73000	04/27/93	33 40 51.8	112 28 33.6	1410	Near 195th Ave. and Deer Valley Rd.
Twin Buttes Wash	73200	10/01/15	33 44 18.8	112 19 11.2	1360	1/4 mi. SE of Vistancia Blvd. & El Mirage Rd.
CAP @ 163rd Ave.	73300	12/10/02	33 45 32.0	112 24 42.2	1540	CAP canal at 163rd Ave.
Vistancia Peak	73400	09/01/15	33 47 34.2	112 20 43.5	1780	5.3 miles SW of Lake Pleasant
Circle City	73500	09/17/82	33 49 20.9	112 35 23.8	1890	Along US 60/93, 14 mi. SE of Wickenburg
Upper Trilby Wash	73800	09/25/01	33 57 37.5	112 31 45.3	3230	On Trilby Wash, 2.2 miles N of Castle Hot Springs Road
Picacho Wash @ SR 74	74200	04/11/12	33 50 09.7	112 28 31.2	1975	SR 74 at Cotton Lane alignment
Vekol Wash	74500	03/07/90	32 50 35.6	112 15 07.2	1720	On I-8 bridge, halfway between Gila Bend and Casa Grande
Spookhill FRS	74700	03/13/84	33 28 22.7	111 40 53.9	1580	1/2 mi. N of McDowell Rd. and Bush Highway
Granite Reef Diversion	75000	7/21/05	33 30 43.0	111 41 01.9	1330	Bush Highway at Granite Reef Dam
Asher Hills	75500	08/02/90	33 43 03.5	111 41 03.2	1660	Off Asher Dr. in McDowell Mtn. Park, 1 mi. W of Rio Verde
McDowell Mtn. Park	75800	08/06/90	33 42 02.4	111 44 43.0	2120	Palisades Dr. in McDowell Mtn. Park, 4 mi. WSW of Rio Verde
McDowell Mtn. Road	76000	05/18/04	33 39 24.0	111 42 22.9	1620	In McDowell Mtn. Park, 2 mi. NE of Fountain Hills
Fraesfield Mountain	76200	07/28/89	33 45 40.0	111 48 49.8	2690	Alignments of Dixaleta Dr. and 128th St.
Ranch Gate Road	76300	06/01/17	33 43 00.9	111 49 35.4	2680	Ranch Gate Road @ 118th St.
Rackensack Canyon	76500	06/28/07	33 54 05.9	111 50 42.2	4520	8 miles NE of Cave Creek
Fountain Hills	76700	12/09/93	33 36 40.1	111 43 30.5	1665	At Palisades Blvd. Fire Station, near Fountain Hills Blvd.
Camp Creek Overlook	50768	06/29/22	33 47 39.1	111 44 21.7	2350	2.4 mi. NE of Lone Mtn. Rd. & 144th St.
Middle Camp Creek	50766	10/06/22	33 53 45.7	111 46 47.6	3725	3.3 mi. N of Camp Cr. @ Bartlett Lake Rd.
Old Paint Wash	76900	07/03/18	33 48 22.4	111 48 23.1	2820	1.25 mi. WNW of Carefree Hwy. & 136th St.
Camp Creek	77000	07/18/05	33 56 04.5	111 49 15.4	3720	4 miles SE of Seven Springs Campground
Camp Cr. @ Bartlett Lake Rd.	77100	04/25/18	33 50 51.4	111 47 31.3	2670	2.6 mi. E of Cave Creek Rd. & Bartlett Lake Rd.
Stone Ridge Dam	77300	12/11/96	33 35 40.4	111 43 59.5	1710	1/4 mi. W. of Cholla Dr. and Fountain Hills Blvd.
Sun Ridge Canyon Dam	77500	02/04/97	33 36 23.1	111 45 03.8	1890	200 yards W. of Lago Blvd and Palisades Blvd.
Cloudburst Wash	77800	03/13/97	33 37 20.5	111 46 38.7	2580	2 mi. NW of Sun Ridge Golf Course, Fountain Hills
North Heights Dam	78200	10/11/96	33 37 16.5	111 44 55.4	1825	400 yards SW of Sierra Madre Dr. and Golden Eagle Blvd.
Golden Eagle Blvd.	78500	02/12/97	33 38 13.6	111 46 09.1	2180	NW1/4 of Section at Chaparral Water Tank
Hesperus Dam	79000	12/18/96	33 38 11.9	111 44 47.6	1895	1/4 mi. N. of Richwood Ave. and Golden Eagle Blvd.

TABLE I

Sensor Name	ID #	Installed	Latitude	Longitude	Elevation	Location
Hesperus Wash	79300	03/10/97	33 39 15.5	111 47 10.1	2280	NW1/4 of T4N-R6E-Section 31 near Dixie Mine
Signal Butte FRS	79500	11/10/87	33 26 24.0	111 35 25.2	1710	1/4 mi. NE of Signal Butte Rd. and Brown Rd.
Spookhill McKellips	79800	06/19/08	33 27 04.0	111 40 04.0	1590	McKellips Road at Loop 202
Usery Mtn. Park	80200	06/20/85	33 27 53.1	111 36 27.2	1880	1/3 mi. East of the McDowell Rd. and Crismon Rd. alignments
Usery Park WS	80700	02/24/94	33 28 52.6	111 36 57.1	2115	1/4 mi. WNW of the Crismon Rd. and Thomas Rd. alignments
Thunder Mtn.	81000	03/31/82	33 29 41.3	111 38 27.9	2550	1/2 mi. W. of the Ellsworth Rd. and Indian School Rd. alignments
Apache Junction FRS	81300	12/16/81	33 26 29.1	111 33 06.4	1810	1/3 mi. NW of Lost Dutchman Blvd. and Idaho Rd.
Spookhill Brown	81500	06/04/08	33 26 11.9	111 38 52.7	1595	Brown Rd. at Hawes Rd. alignment
Sycamore Cr. – West Fork	82000	06/19/12	33 56 20.5	111 30 07.7	4930	5 miles NNW of Sunflower
Sycamore Cr. – Upper	82200	06/19/12	33 59 15.4	111 27 51.5	5825	8 miles N of Sunflower
Horseshoe Lake	82500	09/06/00	33 59 08.4	111 43 15.5	2070	Horseshoe Lake – SW Corner near Boat Ramp
Bartlett Lake	82700	08/31/00	33 50 18.3	111 38 06.2	1780	Bartlett Lake Sheriff Sub-station
Iron Dike	83000	06/30/09	33 55 44.6	111 26 39.9	4510	Off SR 87 near Sunflower
Waterman @ Rainbow	83300	03/18/99	33 15 42.2	112 36 38.5	1020	Rainbow Valley Rd. at Queen Creek Rd.
Tuthill @ Ray Rd.	83500	12/22/94	33 19 13.2	112 28 55.7	950	1/2 mi. East of Tuthill Rd. and Ray Rd.
Gila @ Estrella Pkwy.	83800	02/28/89	33 23 20.6	112 23 32.9	905	Gila River at Estrella Parkway
Waterman Wash	84000	05/12/83	33 13 24.2	112 18 34.3	1295	El Mirage Rd. and Riggs Rd. alignments
Estrella Fan	84200	11/15/92	33 16 10.1	112 19 15.4	1455	Alignments of El Mirage Rd. and Germann Rd.
Upper Waterman Wash	84500	06/23/88	33 05 57.3	112 26 07.5	1600	10 mi. WNW of Mobile
Mobile	84700	12/15/04	33 02 18.4	112 14 38.7	1340	2 miles SE of Mobile
Agua Fria @ Buckeye	85000	10/11/88	33 26 05.7	112 20 03.0	970	Buckeye Rd. Bridge over Agua Fria River, near Avondale
Colter @ El Mirage	85500	06/29/94	33 30 41.1	112 19 25.6	1030	1/4 mi. N of Camelback and El Mirage Rd.
Dysart Drain @ LAFB	85800	08/22/96	33 32 38.3	112 20 57.9	1090	1/4 mi. West of Northern Ave. & Litchfield Rd.
Ford Canyon Wash	86200	02/05/02	33 35 47.8	112 29 57.7	1470	Alignments of Cactus Road and Tuthill Road
McMicken Dam South	86500	02/13/02	33 35 11.6	112 28 37.3	1360	1/2 mi. N of the Peoria and 195th Ave. alignments
Dysart @ Bell Rd.	86700	10/19/92	33 38 12.4	112 20 28.5	1190	Dysart Rd. at Bell Rd., Surprise
Sun City West	87000	03/30/95	33 39 55.7	112 21 24.0	1240	1/4 mi. SE of the Beardsley Rd. & Litchfield Rd. alignments
White Tank FRS #3	87300	03/12/86	33 32 02.3	112 28 15.7	1215	4 mi. N of I-10 on Jackrabbit Trail alignment
White Tank Outlet Channel	87400	12/07/16	33 29 38.1	112 28 45.4	1160	Indian School Rd. @ 195th Ave.
Camelback @ Loop 303	87500	05/10/12	33 30 30.7	112 25 11.3	1080	Camelback Road west of Loop 303
White Tank FRS #4	87800	01/09/86	33 27 02.3	112 29 39.7	1065	1/4 mi. NE of Tuthill Rd. and Van Buren St.
Bullard Wash @ Van Buren	89200	12/13/17	33 27 00.3	112 22 58.9	980	Van Buren St. 0.4 mi. west of Bullard Ave.
Bullard Wash @ Indian School	89500	06/27/06	33 29 32.7	112 22 54.0	1025	Indian School Rd. @ Wigwam Blvd.

TABLE I

Table II - Precipitation Sensors Removed in Water-Year 2023			
Station Name	Sensor ID	Date Removed	Notes
None Removed			

Table III - Rain Gage Failure Statistics for Water-Year 2023

(A "failure" is a continuous 48-hour period when no data is received)

FAILURE TYPE	Failures – 2023	Failures – 2022	Failures – 2021	Failures - 2020
Repeater	**43**	28	8	54
Tipping Bucket / Plugged Funnel	**30**	17	15	24
Transmitter	**18**	19	25	22
Unknown	**10**	9	11	11
Battery	**7**	3	6	8
Programming Error	**6**	11	12	9
Radio Path	**3**	0	0	5
Vandalism	**2**	1	0	0
Antenna	**1**	4	6	5
Radio	**1**	3	7	0
Winds/Lightning/Fire/Flooding	**1**	1	1	0
Solar Panel	**0**	0	0	1
TOTALS:	**122**	**96**	**91**	**139**

Table IV

ALERT Rain Gages: Water-Year Totals for 2023, 2022, 2021 & 2020

("Notes" explanations are at the end of this Table)

Gage Name	ID #	Inches - 2023	Notes	*Inches - 2022*	*Inches - 2021*	*Inches-2020*
Mt. Union	1000	-----	2	26.34	12.87	22.80
Humboldt Mtn.	1200	10.24		15.08	12.32	10.47
Harquahala Mtn.	1500	12.56		13.58	3.98	17.13
Yarnell Hill	1600	16.97		11.42	9.76	20.24
Towers Mountain	1700	32.83		32.36	23.58	26.10
White Tank Peak	1800	5.28	4	5.83	6.46	-----
Thompson Peak	1900	5.20	4	5.63	12.95	7.20
Mt. Ord	2000	17.13		17.20	23.39	21.57
Gateway C. College	3000	5.08		4.25	7.05	7.64
Durango Complex	3300	5.24		4.65	8.23	5.04
Jackson St. @ 7th Ave.	3500	5.04		4.41	5.83	5.75
Grand @ 27th Ave.	3800	5.83		5.75	8.66	7.36
Thomas @ 16th St.	4000	5.79		4.84	5.59	6.65
Perry Park	4200	5.75		5.12	7.72	7.60
Phoenix Zoo Dam #3	4300	5.24		5.24	6.50	6.06
Papago Park	4500	5.04		4.61	6.54	6.10
Old X-cut @ McDowell	4700	5.51		5.24	7.68	6.97
Thomas @ 48th St.	5000	5.98		5.39	7.13	7.32
Salt River @ 67th Ave	5500	6.26		4.72	7.09	6.97
GCU Golf Course	6000	5.94		5.51	7.09	8.58
Buckeye @ 75th Ave.	6200	6.26		4.61	8.27	7.64
City of Glendale	6500	5.98		6.46	7.17	7.24
Maryland @ 27th Ave.	6700	7.05		5.91	8.15	8.54
Camelback Rd. @ 24th Ave.	6800	6.34		5.71	8.27	7.52
Missouri @ 16th St.	7000	7.44		6.38	6.57	7.52
Grand @ Peoria Ave.	7500	4.80		6.10	6.77	8.43
East Fork CC #1	7800	5.98	3	6.14	8.31	9.17
Cave Cr. nr Union Hills Dr.	8000	6.26		-----		
Prickly Pear Wash	8100	9.37		8.82	10.63	11.54
East Fork CC #4	8200	5.94		6.42	7.64	8.35
EFCC near 7th Ave.	8500	6.34		8.11	7.95	9.06
East Fork CC # 3B	8700	6.69	3	7.68	8.43	8.50
Paradise Valley CC	9300	8.15		7.20	7.60	-----
Dreamy Draw Dam	9800	6.46		6.77	9.13	7.48
Phoenix Dam 2B	9900	5.59	3	7.36	8.07	8.62
ACDC @ 36th St.	10000	6.73		5.87	7.40	8.15
ACDC @ 14th St.	10500	7.60		6.26	7.95	6.73
10th St. Wash Basin #1	11000	5.67		6.54	6.73	7.32
ACDC @ 43rd Ave.	11300	5.59		5.71	6.57	8.70
Phoenix Basin # 3	11500	5.87		6.38	6.46	8.23
Cave Creek @ Cactus	11800	6.02		6.69	6.38	8.19
ACDC @ Cave Creek	12000	5.75		6.46	6.14	7.64
Greenway @ 32nd Ave.	12500	6.10		6.06	7.80	9.41
Phoenix Dam #99	12700	5.91		6.65	7.60	8.43
Phoenix Basin # 7	13300	5.55		7.24	7.56	7.91
Phoenix West Park	13500	5.43		7.44	6.46	7.87
Paradise Lane @ 47th Ave.	13700	7.60		8.86	7.40	8.78
ACDC @ 67th Ave.	13800	5.08	3	6.06	6.50	9.96
Deer Valley Airport	14200	7.64		6.65	9.21	8.74
El Mirage Drain	14500	6.22		6.42	8.23	10.08
Agua Fria @ Grand Ave.	14700	6.34		7.68	4.02	7.09

Gage Name	ID #	Inches - 2023	Notes	*Inches - 2022*	*Inches - 2021*	*Inches-2020*
Lake Pleasant	15000	10.00		8.39	10.98	8.86
Lake Pleasant North	15300	9.72		7.60	7.17	10.94
Garfias Mtn. Ranch	15500	13.46		9.45	7.95	10.98
Columbia Hill	15800	14.88	3	9.21	10.51	12.48
Horsethief Basin	16000	-----	2	14.49	-----	19.96
Sunset Point	16500	15.63		7.40	10.59	15.43
Horseshoe Ranch	16700	14.84		8.39	9.49	-----
Horner Mtn. Ranch	17000	13.27		-----	11.30	11.89
Arizona Hunt Club	17300	8.86		8.74	12.60	13.90
I-17 @ SR 169	17500	11.73		12.72	11.06	15.67
Dewey	17800	12.64		13.94	10.28	13.46
I-10 @ 355th Ave.	18200	6.10		7.13	4.25	7.01
Buckeye Rd. @ SR 85	18500	6.97		4.80	5.35	7.20
Desert Mtn. School	18700	8.74		7.36	9.06	11.57
Cave Creek	19000	11.93		10.20	9.65	12.17
Desert Hills Wash	19300	11.42		8.90	13.07	11.57
Cave Buttes Dam	19500	6.42		4.69	7.17	8.82
Stagecoach Wash	20000	12.01		9.13	11.81	11.77
Cave Creek Landfill	20200	8.03	3	8.07	7.01	11.57
Galloway Wash @ Gway Rd	20600	11.57		10.43	11.18	11.69
Cave Cr.@ Spur Cross	20700	11.89		10.75	9.61	14.49
Carefree Ranch	21000	13.62		10.83	13.86	12.13
Seven Springs	21500	19.61		17.48	17.91	19.49
Seven Springs Wash	21800	17.05		12.52	14.65	15.71
New River Mesa	22000	19.80		12.91	16.65	15.67
Centennial Trib. @ Dobbins	22800	6.42		6.54	4.33	9.13
Sugarloaf Mountain	23000	7.20		9.25	3.54	9.72
G&F Woolsey Peak	23200	5.79		8.58	4.76	9.80
Eagle Eye Rd. @ CAP	23500	7.28		6.89	3.50	7.05
Cruff Wash	23700	5.43		6.06	6.46	8.82
Buckeye @ 547th Ave.	24000	4.33		8.11	3.98	9.37
Baseline @ 547th Ave.	24300	5.98		9.45	5.28	9.41
Webb Mountain	24500	5.94		8.43	5.87	9.25
Centennial Railroad	24700	5.98		5.16	4.72	7.56
Delaney Wash	25000	4.84		3.78	4.17	8.43
Saddleback FRS	25200	6.06		6.38	3.07	8.86
Winters Wash	25500	6.54		6.46	3.90	9.46
Centennial Levee	25700	6.18		8.43	2.83	8.94
Middle Harquahala FRS	25800	4.61		-----		
Harquahala FRS	26000	4.69		5.71	2.52	7.76
Upper Tiger Wash	26300	6.93		10.47	4.21	9.84
Four Mile Wash	26500	5.79		5.94	3.86	8.98
Big Horn Road	26700	5.83		12.32	3.66	9.02
Tiger Wash Fan	26800	5.16		5.31	3.07	7.87
Tiger Wash	27000	-----	2	8.31	2.44	9.37
Gillespie Dam	27200	5.83		7.09	3.94	6.69
Centennial @ Wenden	27500	-----	2	8.11	5.28	9.25
Upper Grass Wash	27700	8.58		8.50	5.71	10.94
Narrows Damsite	28000	6.65		6.81	-----	10.98
Aguila VFD	28300	7.83		9.69	4.33	10.47
Outlaw Hill	28500	10.28		13.15	4.41	10.51
Gladden	28800	7.52		9.02	3.78	7.24
Centennial near Aguila	29000	10.00		12.36	6.54	12.17
Centennial Wash	29200	8.90		11.81	4.80	9.53
Alamo Road	29400	7.36		9.88	5.12	10.83
Smith Peak	29500	11.38		9.06	4.33	9.49
Centennial Divide	29700	10.43	3	8.39	4.72	9.96

Gage Name	ID #	Inches - 2023	Notes	*Inches - 2022*	*Inches - 2021*	*Inches-2020*
Ritter Dam	30000	7.83		7.52	5.31	11.57
Wood Tank	30300	9.41		7.01	3.62	10.63
Joshua Tree	30500	10.28		7.80	7.01	11.89
Chaparral Park	30600	6.46	3	4.76	7.99	7.32
Broadway @ Brooks Rd.	30700	5.83		5.59	7.32	6.69
Kleinman Park	30800	5.94		5.20	5.94	6.97
Horne Rd. @ 8th Ave.	30900	6.14		5.24	6.18	7.44
Fitch Park	31000	6.57		6.89	6.97	6.42
Reed Park	31100	7.20		8.15	7.44	7.76
Mountain View Park	31200	7.05		4.96	9.37	7.05
Horne Rd. @ McLellan	31300	6.97		5.98	7.17	6.81
Hermosa Vista Park	31400	-----	2	4.96	10.55	7.72
Price Drain @ Loop 202	31500	6.06		5.79	6.34	7.80
Alma School Rd. @ 6th St.	31600	6.42		5.55	6.57	7.13
Carriage Lane Park	31700	4.72		4.49	6.81	7.24
Chandler @ Arizona Ave.	32000	6.50		4.61	6.65	6.69
Mesa Tower	32300	6.65		5.08	5.98	7.24
Chandler Airport	32500	5.83	3	5.47	10.31	-----
Val Vista @ Pueblo Ave.	32600	7.32		6.30	8.66	7.80
Freestone Basin	32800	6.46		6.34	4.72	7.44
Crossroads Park	33000	6.57	3	5.24	6.54	6.81
McDowell @ Hawes	33200	11.22		-----	11.18	8.19
McDowell @ Meridian	33500	10.31		9.33	10.39	8.70
EMF blw Powerline Fldwy	33700	7.17		5.71	8.31	7.01
Falcon Field	34000	9.06		6.02	12.40	8.98
Greenfield @ Adobe Rd.	34200	8.39		5.71	10.12	8.19
EMF @ Broadway	34300	7.87		4.92	7.83	7.68
Recker Rd. @ McLellan	34400	8.94		6.02	9.92	7.56
Williams Field Road	34500	-----	2	-----	8.43	8.74
University @ 62nd St.	34600	8.23		5.35	9.72	7.44
Main St. @ Hawes Rd.	34700	8.70		5.31	10.91	6.81
EMF @ Queen Creek Rd.	34800	6.73		8.19	6.34	6.30
Jefferson Park	34900	8.90		5.67	8.46	7.20
Elliot @ Loop 202	35000	7.36		-----	5.98	7.95
EMF @ Hunt Hwy.	35100	5.16	3	4.37	7.32	5.67
EMF @ Arizona Ave.	35200	6.77		5.51	6.02	6.06
Guadalupe Channel	35700	7.87		5.24	6.38	7.99
US 60 @ Ellsworth Rd.	35800	9.41		6.38	8.94	8.98
Queen Creek Rd.	36000	8.03		9.76	7.91	7.76
Queen Creek Water Tank	36200	7.56		6.22	10.20	7.20
Sonoqui Wash nr Hawes	36300	7.56		9.13	10.55	7.76
Apache Trail	36500	9.02		9.02	8.50	9.65
Trailhead 88	36600	13.46		12.24	-----	
US 60 @ Gold Canyon	36900	11.54		10.24	10.47	10.00
Vineyard FRS	37000	8.62		8.07	8.11	8.50
Peralta Road	37100	13.35		14.88	10.08	13.23
Rittenhouse FRS	37200	7.13	3	5.35	8.07	7.80
Carney Springs	37300	13.50		13.98	12.44	13.46
Powerline Floodway	37500	7.20		7.13	6.81	7.17
Siphon Draw @ Signal Butt.	37600	8.58		7.20	7.60	7.64
Queen Cr. @ Rittenhouse	37700	7.95		7.44	8.50	9.88
Queen Creek @ CAP	38000	9.21		9.29	10.47	8.11
Wolverine Pass	38300	11.14		10.39	8.86	10.00
Florence Junction	38500	12.20	3	9.02	9.61	9.65
Bulldog Canyon	38800	12.64	3	7.91	11.26	11.06
Kings Ranch	39000	8.74	3	10.51	8.27	10.59
Weekes Wash Baseline	39200	8.82		6.93	7.17	9.72

Gage Name	ID #	Inches - 2023	Notes	*Inches - 2022*	*Inches - 2021*	*Inches-2020*
Salt R. @ Val Vista Dr.	39500	7.95		5.00	10.35	7.20
Salt River Landfill	39700	8.90		7.80	9.37	7.36
Sand Tank Wash @ I-8	40000	4.72		7.44	3.82	6.42
Sand Tank Wash	40300	4.92		6.61	8.90	6.38
Bender Wash	40500	4.37		9.53	11.10	5.79
Mt. Oatman	40700	4.92		5.47	2.44	5.87
Columbus Wash	40800	3.66		4.45	3.74	6.14
Copper Wash	41000	4.88		5.98	2.72	8.78
4th of July Wash	41200	5.20		5.87	2.36	7.17
Gila Bend Mountains	41500	5.00		5.00	2.01	7.32
Gila @ Maricopa Rd	41700	5.71		5.12	5.16	4.57
Gila @ Olberg	42000	8.78		7.70	7.32	5.47
Magma East	42200	10.04		8.78	8.11	8.50
Magma FRS	42300	9.17		6.65	9.92	7.20
Gila Bend Landfill	42500	3.78		5.47	3.43	6.38
Rainbow Wash	42800	6.30		6.14	5.47	8.03
Maricopa Mountains	43000	6.14		5.98	7.99	6.57
Dead Horse Wash	43700	7.52		9.45	2.95	9.69
Buckeye FRS #1	44000	6.93		6.54	2.95	6.61
Buckeye FRS #2	44500	5.16		5.08	3.98	7.99
Camelback @ Turner Rd.	44600	5.59		7.56	5.12	9.06
Wagner Wash @ SVP	44700	5.83		5.20	4.80	7.95
Hassayampa Landfill	44800	7.28		4.84	6.65	7.68
Jackrabbit Wash	45000	8.58		10.20	3.74	8.90
Morristown	45200	8.62		7.91	5.43	11.34
Hassy R. @ US 60	45700	9.37		6.65	6.02	9.13
Sunset FRS	46000	10.24		6.73	6.02	9.21
Belmont Mountains	46300	7.91		7.64	4.53	11.18
Sunnycove FRS	46500	10.28		6.65	6.06	9.17
Twin Peaks	46800	9.88		8.20	5.79	10.00
Vulture Mine Rd.	47000	9.25	3	6.93	6.26	-----
Box Wash	47500	8.98		8.94	4.37	9.49
Sols Wash @ SR 71	47700	9.29		5.83	6.22	11.85
Sun Valley @ Northern	48300	5.98		6.50	6.06	7.32
Daggs Wash	48500	8.27		5.43	2.95	10.04
Buckeye FRS #3	48800	6.57		5.94	6.38	8.19
Stanton	49000	16.18		11.65	6.73	13.86
Mid-Martinez Wash	49200	14.49		9.53	6.57	12.13
Martinez Wash	49500	9.25		10.39	6.22	10.35
Congress	49700	-----	2	-----	4.57	11.06
Sols Trib. @ US 93	50000	12.17		12.28	5.71	11.06
Sols Tank	50300	10.16		7.36	6.73	9.72
Black Hill	50500	10.87		9.25	4.45	10.79
Sols Wash near Matthie	50800	10.55		8.78	5.31	9.02
Black Mountain	51000	-----	2	9.33	4.13	8.66
Hartman Wash	51200	11.14		11.34	6.61	11.57
Flying E Tank	51500	11.50		9.45	6.10	12.09
Flying E Wash	51700	11.54		8.98	7.13	11.18
Casandro Wash	52000	9.88		7.20	6.22	10.16
Constellation Road	52300	11.30		7.76	8.78	9.69
Powder House Wash	52500	11.22		8.23	7.95	9.80
Blue Tank Wash	52700	10.71		8.82	8.54	11.46
Wickenburg Airport	52800	9.61		10.28	6.50	10.83
Casandro Dam	53000	8.82	3	5.87	5.24	9.09
Burton Tank	53200	12.40		6.81	6.65	11.22
Hassy R. @ Box Canyon	53500	10.08		9.17	7.52	8.82
O'Brien Gulch	53700	13.62		14.06	9.72	10.16

Gage Name	ID #	Inches - 2023	Notes	*Inches - 2022*	*Inches - 2021*	*Inches-2020*
Minnehaha	54000	18.31		22.87	10.83	16.50
Hassy R. @ Wagoner Rd.	54300	16.65		12.87	10.47	16.22
Wilhoit	54500	18.74		17.52	11.57	15.91
Bucks Well	55000	12.64		7.52	7.76	12.99
Antelope Creek	55200	10.98		11.22	8.66	11.42
Upper Martinez Wash	55500	14.57		9.29	7.52	14.69
IBW @ McKellips Rd.	55700	6.30		6.73	6.89	7.09
Osborn @ 64th St.	56000	7.09		-----	8.43	6.46
IBW @ Indian Bend Rd.	56300	9.06		7.95	4.49	8.86
IBW @ Indian School	56500	7.32	4	5.83	8.70	6.34
El Dorado Park	56600	7.24		6.10	7.99	6.34
IBW Interceptor	56800	8.43		6.77	10.31	7.83
Camelback Mtn. East	57000	7.68		5.83	7.76	7.24
Granite Reef Wash	57500	7.13		6.10	7.99	6.85
Thunderbird Academy	57700	6.38		8.19	9.49	7.87
Tatum Basin Inflow	58000	7.52		7.48	8.62	8.78
IBW @ Sweetwater	58300	5.83		5.55	6.02	8.19
CAP Reach11 Dike #2	58600	6.38		5.91	9.53	7.20
Lost Dog Wash	58800	7.24		6.54	11.22	7.24
Lake Margherite	59000	7.17	3	6.77	9.57	8.54
Berneil Wash	59200	8.19		7.17	7.76	9.06
IBW @ Shea Blvd.	59500	7.36		7.44	9.13	9.21
Aztec Park	59700	6.81		6.93	10.91	8.78
Reata Pass Wash	60000	8.27	3	7.76	12.40	10.00
Pima @ Union Hills	60300	7.05		7.13	9.53	8.62
Pinnacle Peak Vista	60500	7.60		8.86	11.97	8.74
Rawhide Wash @ Pin. Pk.	60600	7.09		8.39	10.08	8.54
Pinnacle Peak Powerline	60700	9.45		10.35	10.28	10.16
Jomax Rd. @ 70th St.	60800	8.27		8.19	9.45	9.17
Middle Rawhide Wash	60900	11.97		-----		
Rawhide Wash	61000	9.45		12.56	10.75	8.98
Reata Pass Dam	61200	8.94		7.99	11.06	10.67
New River @ Glendale	61500	6.22		6.30	8.19	7.64
New River @ Bell Rd.	61700	6.10		6.46	4.37	10.87
New River Dam	62000	6.85		6.69	5.79	9.41
New River @ Loop 303	62200	5.63	4	4.41	6.02	-----
Sunup Ranch	62300	13.03		7.17	8.50	12.48
Sweat Canyon	62400	13.43		7.91	8.19	-----
New River Landfill	62500	9.92		7.76	7.17	12.24
New River Fire	62700	14.80		9.61	10.20	12.56
Cooks Mesa	63000	20.24		13.70	12.40	18.82
Whitlow Ranch Dam	63300	11.22		10.67	10.04	10.35
Elephant Butte	63400	18.07		18.43	13.27	13.70
Saguaro Lake	63500	10.28		11.18	10.79	9.02
Tortilla Well	63600	19.37		16.67	13.46	-----
Reavis Trailhead	63700	16.26		12.99	13.39	13.90
Santa Cruz @ SR 84	63800	7.76		4.92	5.59	5.16
Greene Wash @ SR 84	64000	7.24		5.39	4.92	4.37
Skunk Tank Wash	64700	10.71		6.42	11.02	11.22
Adobe Dam	65000	6.81		8.46	7.09	8.39
Upper Cline Creek	65300	13.70		8.62	11.77	13.07
Fig Springs	65500	14.84		8.90	11.06	14.25
Skunk Cr. @ Carefree Hwy	65700	7.76		7.80	9.37	12.52
Skunk Creek @ I-17	65800	6.69		5.79	6.65	9.13
Sonoran Wash	65900	7.72		6.73	7.56	11.02
Cline Creek	66000	12.24	3	9.33	10.04	13.07
Skunk Cr. near New R.	66200	14.49		11.02	12.91	14.13

Gage Name	ID #	Inches - 2023	Notes	*Inches - 2022*	*Inches - 2021*	*Inches-2020*
Cesar Chavez Park	66500	4.80		6.02	5.47	6.42
Roeser @ 2nd St.	66700	4.45	3	4.06	7.28	7.05
Roeser Rd. @ 23rd Ave.	66800	5.16	3	6.34	7.99	6.57
Salt R. @ 40th St.	67000	6.69		5.28	5.12	6.46
Salt R. @ Priest Dr.	67300	5.39		5.75	6.22	6.14
ASU South	67500	5.43		4.88	6.73	7.13
Laveen Basin	67800	5.71		5.12	6.50	6.81
Guadalupe FRS	68200	5.20	3	4.06	5.87	6.42
South Mountain Park	68500	5.55		4.21	7.91	6.61
Dobbins Rd. @ 19th Ave.	68900	4.96		5.31	7.60	6.22
South Mtn. Park HQ	69000	5.55		5.35	8.46	5.91
Pecos Basin	70000	4.61		6.46	7.40	5.79
Ahwatukee	70200	4.84		4.80	7.09	7.09
South Mountain Fan	70500	5.67		8.50	7.76	5.98
Gila @ 116th Ave.	70700	6.30		5.71	7.68	7.13
Sauceda Wash	71000	3.86		5.35	4.69	6.89
McMicken Floodway	71300	4.21		6.22	4.92	7.60
McMicken Dam @ Bell Rd.	71500	5.75		7.72	4.69	9.80
McMicken Dam	71700	4.65		6.06	5.43	8.98
Patton Rd.	72000	7.83		7.80	5.59	9.72
Sun Valley Pkwy. North	72100	7.13		9.69	6.30	10.87
Douglas Ranch Road	72200	8.23		7.40	4.57	11.06
Wittmann	72500	7.56		8.03	4.57	10.08
NW Regional Landfill	73000	6.69		5.67	4.49	9.21
Twin Buttes Wash	73200	6.14		5.55	6.65	9.13
CAP @ 163rd Ave.	73300	6.85		8.11	6.65	9.13
Vistancia Peak	73400	7.60		6.77	5.91	9.45
Circle City	73500	8.70		6.77	5.28	9.92
Upper Trilby Wash	73800	14.21		9.80	6.69	14.09
Picacho Wash @ SR 74	74200	8.11		7.80	6.50	-----
Vekol Wash	74500	5.31		-----	9.09	5.87
Spook Hill FRS	74700	9.45		6.26	11.34	8.46
Granite Reef Diversion	75000	8.19		7.44	10.98	7.83
Asher Hills	75500	9.02		7.52	14.37	11.18
McDowell Mtn. Park	75800	11.02		-----	12.76	12.13
McDowell Mtn. Road	76000	9.37		7.24	8.27	9.41
Fraesfield Mountain	76200	11.02		9.37	14.49	12.83
Ranch Gage Road	76300	11.10		10.51	14.09	11.57
Rackensack Canyon	76500	19.29		12.32	15.28	18.94
Middle Camp Creek	76600	13.58		-----		
Fountain Hills FD	76700	9.13		8.03	11.34	9.33
Camp Creek Overlook	76800	12.36	3	-----		
Old Paint Wash	76900	12.80		10.28	14.41	12.68
Camp Creek	77000	18.82		15.08	14.06	17.80
Camp Cr. @ Bartlett Lake	77100	15.98		11.77	14.33	13.54
Stone Ridge Dam	77300	-----	2	6.89	12.36	9.96
Sun Ridge Canyon Dam	77500	10.04		9.21	12.24	11.97
Cloudburst Wash	77800	9.49		10.47	14.29	10.83
North Heights Dam	78200	8.70		10.08	12.32	10.94
Golden Eagle Blvd.	78500	8.90		-----	12.87	11.65
Hesperus Dam	79000	9.69		10.08	13.58	8.86
Hesperus Wash	79300	10.16		10.20	12.36	11.61
Signal Butte FRS	79500	7.87		7.24	8.98	6.69
RMFL @ McKellips Rd.	79800	8.98		6.97	11.38	8.62
Usery Mtn. Park	80200	10.08		9.13	8.98	8.23
Usery Park WS	80700	11.97		8.98	9.33	7.68
Thunder Mtn.	81000	8.90		5.91	7.83	7.40

Gage Name	ID #	Inches - 2023	Notes	*Inches - 2022*	*Inches - 2021*	*Inches-2020*
Apache Junction FRS	81300	8.66		7.01	8.31	7.80
RMFL @ Brown Rd.	81500	10.35		7.13	11.34	8.90
Sycamore Cr. Upper	82200	20.94	3	19.25	17.83	20.35
Horseshoe Lake	82500	13.35		7.52	13.27	14.96
Bartlett Lake	82700	12.91		11.26	19.29	12.28
Iron Dike	83000	22.99		16.57	23.35	20.59
Waterman @ Rainbow	83300	7.24		6.14	6.42	6.73
Tuthill @ Ray Rd.	83500	8.54		4.96	4.84	7.09
Gila @ Estrella Pkwy.	83800	4.33		4.65	6.14	4.65
Waterman Wash	84000	7.76		5.28	6.73	6.42
Estrella Fan	84200	7.95		5.94	7.99	6.54
Upper Waterman Wash	84500	6.26		7.64	9.53	6.85
Mobile	84700	6.30		6.22	7.13	6.26
Agua Fria @ Buckeye	85000	4.53		4.33	7.17	8.66
Colter @ El Mirage	85500	6.18		6.14	7.17	7.80
Dysart Drain @ LAFB	85800	5.51		7.68	7.76	6.93
Ford Canyon Wash	86200	8.54		10.08	8.58	10.55
McMicken Dam South	86500	6.77		8.07	8.27	9.80
Dysart @ Bell Rd.	86700	6.77		6.85	6.73	9.84
Sun City West	87000	6.14		7.64	7.68	9.29
White Tank FRS #3	87300	6.93		7.32	7.28	8.62
White Tank Outlet Channel	87400	7.40		6.61	6.34	9.49
Camelback @ Loop 303	87500	5.87		5.00	10.24	7.32
White Tank FRS #4	87800	6.50		6.38	8.19	7.76
Bullard Wash @ Van Buren	89200	5.87		4.53	6.81	7.05
Bullard @ Indian School	89500	5.87		5.00	9.84	8.39

Notes Apply to Water-Year 2023 Values Only

Note 1: Gage installed during Water-Year 2023; water-year incomplete so no total given.

Note 2: Total is inaccurate due to gage failure during a precipitation event at one or more times during the Water-Year, or the gage was taken out of or returned to service. These totals are removed from the data set used to produce Figures 2 & 3 and may be taken out of the set for Figures 4 & 5.

Note 3: Water-Year total contains one or more estimated event totals. Estimated totals are included in the data set used to produce the annual & monsoon rainfall plots (Figures 2 & 4).

Note 4: Total not included in the annual & monsoon rainfall plots (Figures 2 & 4) by reason of high-wind profile or other detrimental physical condition.

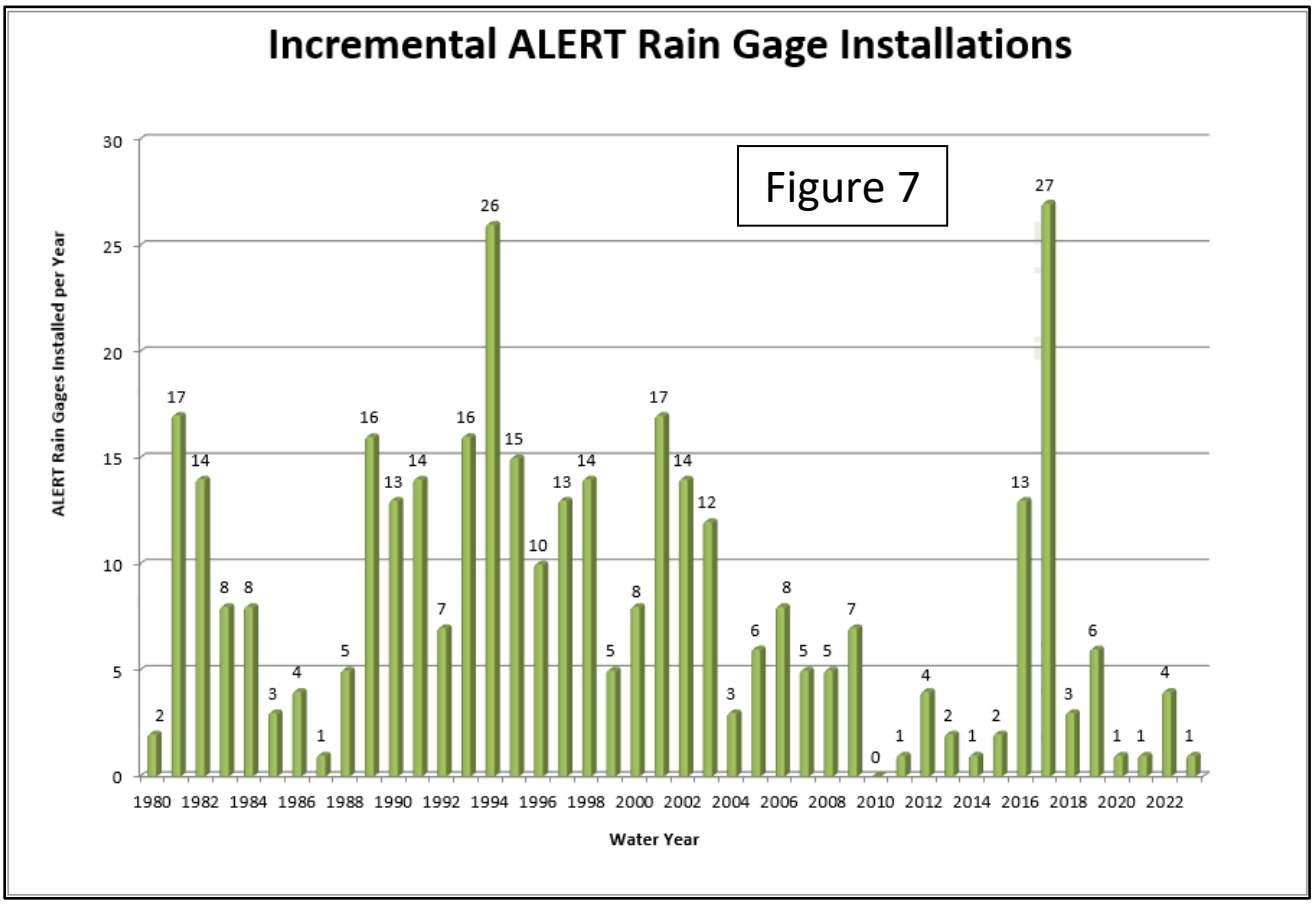
Incremental ALERT Rain Gage Installations
Figure 7
ALERT Rain Gages Installed per Year
Water Year
0
5
10
15
20
25
30
1980 1982 1984 1986 1988 1990 1992 1994 1996 1998 2000 2002 2004 2006 2008 2010 2012 2014 2016 2018 2020 2022
2 17 14 8 8 3 4 1 5 16 13 14 7 16 26 15 10 13 14 5 8 17 14 12 3 6 8 5 5 7 0 1 4 2 1 2 13 27 3 6 1 1 4 1

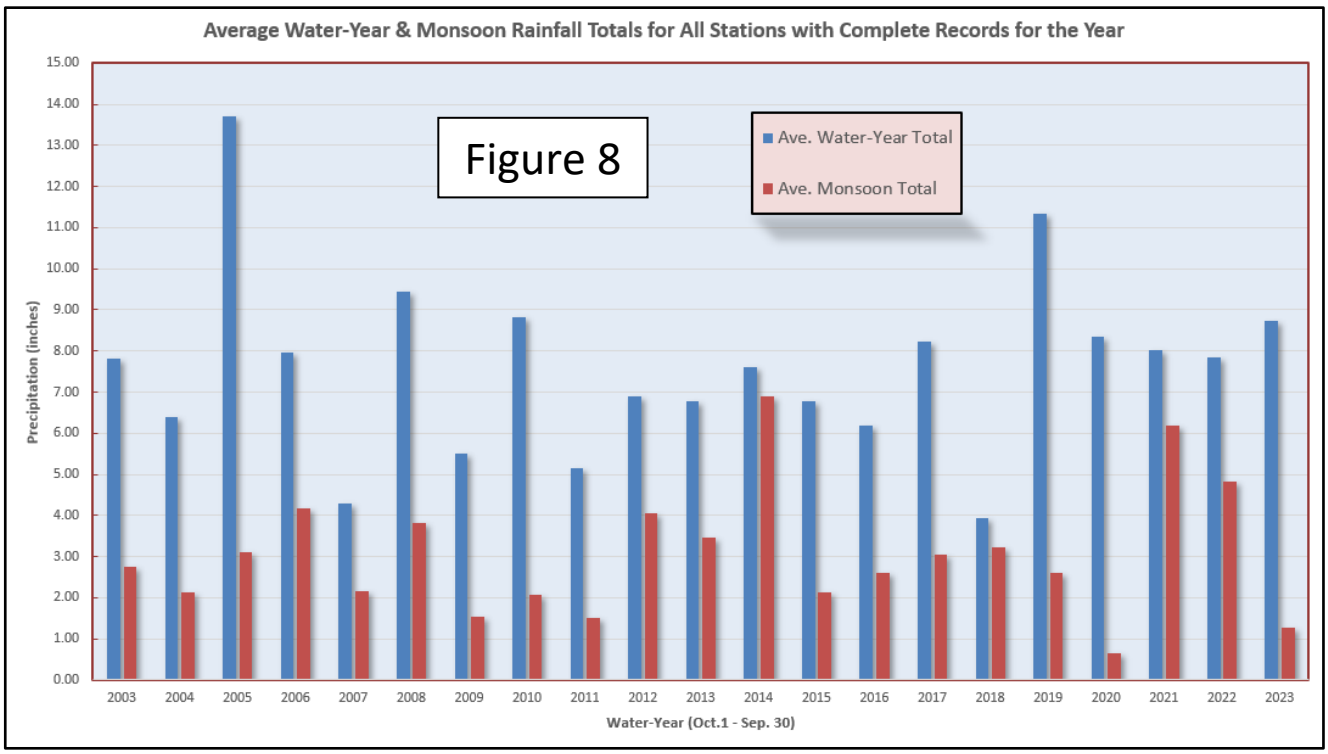
Average Water-Year & Monsoon Rainfall Totals for All Stations with Complete Records for the Year
Figure 8
Ave. Water-Year Total
Ave. Monsoon Total
Precipitation (inches)
Water-Year (Oct.1 - Sep. 30)
0.00
1.00
2.00
3.00
4.00
5.00
6.00
7.00
8.00
9.00
10.00
11.00
12.00
13.00
14.00
15.00
2003 2004 2005 2006 2007 2008 2009 2010 2011 2012 2013 2014 2015 2016 2017 2018 2019 2020 2021 2022 2023

TABLE V – Rainfall Statistics for Water-Years 2003 through 2023

Statistic	Value	Location / Note	Date
Highest Maximum Daily Rainfall	5.08” - 2023	Mt. Union	**Mar. 21st**
	3.27” - 2022	Sycamore Creek - Upper	Dec. 24th
	4.25” - 2021	New River Mesa	**Jul. 23rd**
	4.37” - 2020	Cooks Mesa	Nov. 20th
	7.01” - 2019	Towers Mountain	Oct. 2nd
	2.80” - 2018	Garfias Mountain Ranch	Jul. 11th
	4.09” - 2017	Towers Mountain	Dec. 22nd
	3.19” - 2016	Thomas Rd. @ 16th St.	Aug. 2nd
	5.08” - 2015	Twin Peaks	Jul. 18th
	5.51” - 2014	Chandler Blvd. @ Alma School Rd.	Sep. 8th
	3.46” - 2013	Yarnell Hill	Jul. 26th
	4.49” - 2012	Crown King	Jul. 14th
	2.32” - 2011	4th of July Wash	Jul. 5th
	7.48” - 2010	Iron Dike	Jan. 21st
	2.28” - 2009	Mt. Ord	Dec. 25th
	5.00” - 2008	Crown King	Dec. 7th
	2.68” - 2007	Stagecoach Wash	July 31st
	3.86” - 2006	Upper Grass Wash	Aug. 11th
	5.08” - 2005	Towers Mountain	Dec. 29th
	3.78” - 2004	Horsethief Basin	Nov. 12th
	3.94” - 2003	Mt. Union	Feb. 13th
Lowest Maximum Daily Rainfall	0.51” - 2023	Buckeye/547, GB Landfill, Sauceda	03/15,12/28
	0.63” - 2022	Santa Cruz R. @ SR 84	**Jun. 26th**
	0.35” - 2021	Gila Bend Mountains	Jan. 25th
	0.67” - 2020	EMF @ Hunt Highway	Aug. 29th
	0.91” - 2019	Sols Wash near Matthie	Sep. 23rd
	0.20” - 2018	Gila R. @ Maricopa Rd.	Aug. **10th**
	0.43” - 2017	Harquahala FRS	Dec. 22nd
	0.31” - 2016	Gila @ Olberg; Gila @ Estrella	May 7; Jan. 4
	0.43” - 2015	Gila Bend Mountains	May 15th
	1.22” - 2014	Dewey	Nov. 22nd
	0.59” - 2013	Jackrabbit & Dead Horse Washes	Jan. 26th
	0.31” - 2012	Agua Fria R. @ Buckeye Rd.	Aug. 21st
	0.28” - 2011	Sand Tank Wash @ I-8	Feb. 19 & 26
	0.79” - 2010	Tot Momolikot Dam	Jan. 21st
	0.35” - 2009	Salt R. @ 67th Ave.	Feb. 9th
	0.83” - 2008	Prescott Valley	Nov. 30th
	0.31” - 2007	Sacaton Peak	Aug. 25th
	0.63” - 2006	Sols Wash near Matthie	Aug. 11th
	0.59” - 2005	Maryvale Muni Golf	Jan. 3rd
	0.31” - 2004	Mt. Oatman	Feb. 23rd
	0.51” - 2003	Rittenhouse FRS	Feb. 13th
Highest Maximum Monthly Rainfall	10.98” - 2023	Mt. Union	**Mar.**
	10.94” - 2022	Towers Mountain	Aug.
	8.90” - 2021	Iron Dike & Mt. Ord	Aug.
	8.42” - 2020	Cooks Mesa	Nov.
	10.67” - 2019	Towers Mountain	Oct.
	9.02” - 2018	Towers Mountain	July
	9.29” - 2017	Towers Mountain	Dec.
	6.50” - 2016	Towers Mountain	Aug.
	6.61” - 2015	Twin Peaks	Jul.
	10.59” - 2014	Towers Mountain	Aug.
	8.27” - 2013	Mt. Union	Jul.
	6.50” - 2012	Crown King	Aug.
	4.02” - 2011	Stanton	Jul.
	12.04” - 2010	Iron Dike	Jan.
	6.34” - 2009	Cooks Mesa	Dec.
	8.62” - 2008	Cooks Mesa	Jan.
	5.55” - 2007	Mt. Union	July
	6.10” - 2006	Towers Mountain	Aug.
	12.17” - 2005	Mt. Union	Feb.
	4.61” - 2004	Mt. Union	July
	7.68” - 2003	Mt. Union, Yarnell Hill	Mar., Feb.
Lowest Maximum Monthly Rainfall	0.94” - 2023	Middle Harquahala FRS	**Jan.**
	1.22” - 2022	Santa Cruz / SR84 & Roeser / 2nd St.	Jul., Dec.
	0.79” - 2021	Gila Bend Mountains	**Jan.**
	1.42” - 2020	EMF @ Hunt Highway	Mar.
	1.46” - 2019	Tiger Wash Fan	Jan.
	0.35” - 2018	Salt @ 67th, Centennial @ Wenden	July, Jan.
	0.98” - 2017	Harquahala FRS	Dec.
	0.79” - 2016	Buckeye Rd. @ SR 85	Oct.
	0.75” - 2015	Columbus Wash	Jan.
	1.89” - 2014	Santa Cruz R. @ SR 84	Nov.
	0.75” - 2013	Gila/Estrella & Upper Waterman	Jan.
	0.67” - 2011	Cave Creek @ Cactus	Aug.
	0.63” - 2011	Mobile	Jul.
	1.77” - 2010	Thomas @ 16th St.	Jan.
	0.71” - 2009	Cesar Chavez Park	Dec.
	1.02” - 2008	Centennial Levee	Jan.
	0.39” - 2007	Copper Wash	Mar.
	0.87” - 2006	McMicken Dam South	Sep.

Statistic	Value	Location / Note	Date
	1.93” - 2005	Santa Cruz @ SR 84	Feb.
	0.47” - 2004	Mt. Oatman	Apr.
	1.22” - 2003	Sacaton Peak	Feb.
Highest Annual Total Rainfall	32.83” - 2023	Towers Mountain	
	32.36” - 2022	Towers Mountain	
	23.58” - 2021	Towers Mountain	
	26.10” - 2020	Towers Mountain	
	35.39” - 2019	Towers Mountain	
	21.14” - 2018	Towers Mountain	
	34.80” - 2017	Towers Mountain	
	28.35” - 2016	Mt. Union	
	27.80” - 2015	Mt. Union	
	30.35” - 2014	Towers Mtn.	
	23.46” - 2013	Sycamore Creek - West Fork	
	26.54” - 2012	Towers Mtn.	
	20.43” - 2011	Mt. Union	
	27.95” - 2010	Mt. Union	
	25.67” - 2009	Mt. Union	
	32.36” - 2008	Mt. Union	
	14.53” - 2007	Mt. Union	
	17.09” - 2006	Mt. Union	
	47.80” - 2005	Mt. Union	
	25.39” - 2004	Mt. Union	
	31.54” - 2003	Mt. Union	
Lowest Annual Rainfall Total	3.66” - 2023	Columbus Wash	
	3.78” - 2022	Delaney Wash	
	2.01” - 2021	Gila Bend Mountains	
	4.37” - 2020	Greene Wash @ SR 84	
	5.20” - 2019	Gila Bend Mountains	
	0.98” - 2018	Gila R. @ Maricopa Rd.	
	2.91” - 2017	Greene Wash @ SR 84	
	2.17” - 2016	Saddleback FRS	
	2.72” - 2015	Columbus Wash	
	4.45” - 2014	Santa Cruz R. @ SR 84	
	2.48” - 2013	Upper Waterman Wash	
	3.07” - 2012	McMicken Dam S., Grand @ Peoria	
	1.50” - 2011	McMicken Dam	
	3.82” - 2010	Harquahala FRS	
	2.68” - 2009	Harquahala FRS	
	3.19” - 2008	Centennial Railroad	
	1.22” - 2007	Copper Wash	
	2.40” - 2006	Buckeye @ SR 85	
	7.32” - 2005	Santa Cruz @ SR 84	
	2.01” - 2004	Columbus Wash	
	3.58” - 2003	Vineyard FRS	
Highest Number of Days with Rain	89 - 2023	Towers Mountain	
	75 - 2022	Mt. Union	
	69 - 2021	Mt. Union	
	59 - 2020	Mt. Union	
	82 - 2019	Towers Mountain	
	50 - 2018	Towers Mountain	
	72 - 2017	Towers Mountain	
	88 - 2016	Mt. Union	
	76 - 2015	Mt. Union	
	51 - 2014	Mt. Union	
	72 - 2013	Mt. Union	
	84 - 2012	Mt. Union	
	77 - 2011	Mt. Union	
	76 - 2010	Mt. Union	
	70 - 2009	Towers Mountain	
	90 - 2008	Mt. Union	
	60 - 2007	Mt. Union	
	61 - 2006	Mt. Union	
	115 - 2005	Mt. Union	
	70 - 2004	Mt. Union	
	81 - 2003	Mt. Union	
Lowest Number of Days with Rain	17 - 2023	Buckeye FRS #1	
	16 - 2022	Columbus Wash	
	11 - 2021	Buckeye FRS #1	
	16 - 2020	Gladden, Columbus Wash	
	22 - 2019	Tiger Fan, X-Roads Park, EMF Hunt	
	8 - 2018	Centennial Wash @ Wenden	
	17 - 2017	Columbus Wash	
	14 - 2016	Columbus Wash; 4th of July Wash	
	15 - 2015	Columbus Wash	
	13 - 2014	Waterman Wash	
	13 - 2013	South Mountain Fan	
	16 - 2012	McMicken Dam	
	12 - 2011	McMicken Dam	
	9 - 2010	Harquahala FRS	
	13 - 2009	Hassayampa R. @ I-10	
	11 - 2008	Centennial Railroad	
	5 - 2007	Tiger Wash Fan	

Statistic	Value	Location / Note	Date
	10 - 2006 28 - 2005 10 - 2004 16 - 2003	Saddleback FRS Mt. Oatman McMicken Dam Copper Wash	
Average Number of Days with Rain for All Sensors	31.0 - 2023 28.3 - 2022 27.4 - 2021 24.7 - 2020 35.2 - 2019 18.8 - 2018 32.0 - 2017 32.2 - 2016 31.9 - 2015 23.7 - 2014 25.3 - 2013 28.6 - 2012 23.8 - 2011 27.3 - 2010 25.4 - 2009 28.7 - 2008 22.6 - 2007 20.7 - 2006 44.8 - 2005 25.1 - 2004 29.8 - 2003		
Median Number of Days with Rain for All Sensors	30 - 2023 27 - 2022 27 - 2021 24 - 2020 34 - 2019 18 - 2018 31 - 2017 30 - 2016 31 - 2015 23 - 2014 23 - 2013 28 - 2012 23 - 2011 27 - 2010 24 - 2009 28 - 2008 22 - 2007 19 - 2006 44 - 2005 24 - 2004 28 - 2003		
Average Annual Total for All Stations	8.72” - 2023 7.87” - 2022 8.03” - 2021 9.42” - 2020 11.35” - 2019 4.40” - 2018 9.37” - 2017 7.07” - 2016 7.92” - 2015 8.46” - 2014 7.61” - 2013 7.43” - 2012 5.86” - 2011 9.53” - 2010 6.30” - 2009 10.23” - 2008 4.86” - 2007 8.68” - 2006 15.48” - 2005 7.07” - 2004 8.98” - 2003		
Median Annual Total for All Stations	7.60” - 2023 7.19” - 2022 7.58” - 2021 8.82” - 2020 10.35” - 2019 3.94” - 2018 8.23” - 2017 6.18” - 2016 6.77” - 2015 7.60” - 2014 6.77” - 2013 6.89” - 2012 5.14” - 2011 8.82” - 2010 5.51” - 2009 9.45” - 2008 4.29” - 2007		

Statistic	Value	Location / Note	Date
	7.95" - 2006 13.70" - 2005 6.38" - 2004 7.80" - 2003		
Average Percent of Annual Mean for Stations with 15 or more complete water-years of record	104.0 % - 2023 95.3 % - 2022 95.3 % - 2021 115.6 % - 2020 138.2 % - 2019 57.8 % - 2018 112.3 % - 2017 83.9 % - 2016 93.9 % - 2015 130.0 % - 2014 90.2 % - 2013 91.3 % - 2012 70.5 % - 2011 113.4 % - 2010 75.7 % - 2009 121.1 % - 2008 59.8 % - 2007 72.9 % - 2006 172.0 % - 2005 84.0 % - 2004 102.0 % - 2003	Normal Normal Normal Above Normal Much Above Normal Much Below Normal Above Normal Below Normal Normal Much Above Normal Slightly Below Normal Normal Much Below Normal Above Normal Below Normal Above Normal Much Below Normal Much Below Normal Much Above Normal Below Normal Normal	>125% - MAN 110-125% - AN 91-109% - N 75-90% - BN <75% - MBN
Highest Percent of Annual Mean Using only stations with 15 or more complete water-years of record (Total" / Mean")	157 % - 2023 154 % - 2022 178 % - 2021 182 % - 2020 210 % - 2019 171 % -2018 167 % - 2017 148 % - 2016 173 % - 2015 232 % - 2014 147 % - 2013 204 % - 2012 119 % - 2011 208 % - 2010 121 % - 2009 187 % - 2008 98 % - 2007 146 % - 2006 285 % - 2005 130 % - 2004 166 % - 2003	Tuthill Rd. @ Ray Rd. Centennial Wash nr Aguila Bender Wash Narrows Damsite Buckeye FRS # 2 Tat Momolikot Dam Hartman Wash Desert Mtn. School Sunnycove FRS White Tank FRS #4 IBW @ Shea Blvd. Columbus Wash Prescott Valley Santa Rosa Wash @ SR 84 Hassayampa Landfill Salt River @ Priest Dr. Horner Mtn. Ranch Queen Cr. @ Rittenhouse Centennial Levee Apache Trail Circle City	
Lowest Percent of Annual Mean Using only stations with 15 or more complete water-years of record (Total" / Mean")	69 % - 2023 56 % - 2022 34 % - 2021 74 % - 2020 93 % - 2019 17 % - 2018 51 % - 2017 44 % - 2016 52 % - 2015 82 % - 2014 45 % - 2013 48 % - 2012 27 % - 2011 73 % - 2010 49 % - 2009 57 % - 2008 27 % - 2007 35 % - 2006 118 % - 2005 35 % - 2004 44 % - 2003	McMicken Floodway Sols Wash @ SR 71 Harquahala Mountain Durango Complex Joshua Tree Centennial Wash @ Wenden Greene Wash @ SR 84 Gillespie Dam 4th of July Wash Santa Cruz R. @ SR 84 Upper Waterman Wash City of Glendale McMicken Dam Missouri @ 16th St. Guadalupe FRS Centennial Railroad White Tank FRS #4 Garfias Mtn. Ranch Sand Tank Wash Mt. Oatman Vineyard FRS	

FCDMC RAINFALL LINKS

To retrieve the Annual History Document for any FCDMC rain station, use the internet link below:

http://alert.fcd.maricopa.gov/alert/Rain/FOPR/15300_FOPR.xlsx

Substitute “15300” with the gage ID of choice, i.e. “3300” or “65500”.

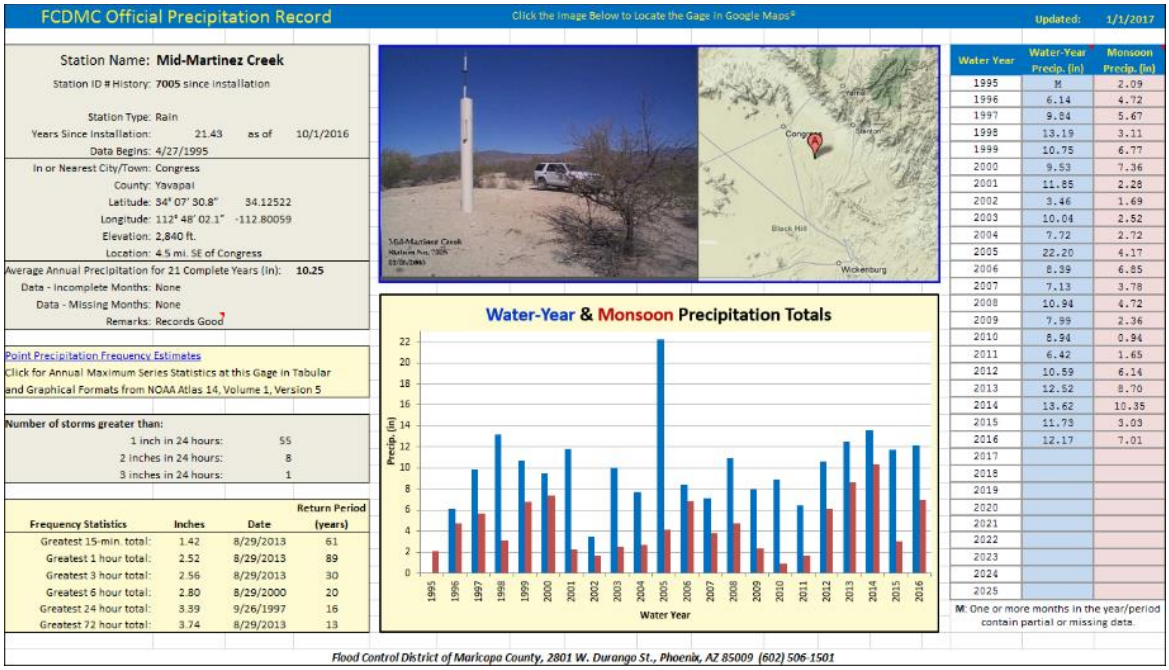

FCDMC Official Precipitation Record

Click the Image Below to Locate the Gage in Google Maps©

Updated: 1/1/2017

Station Name: **Mid-Martinez Creek**
Station ID # History: **7005** since installation
Station Type: Rain
Years Since Installation: 21.43 as of 10/1/2016
Data Begins: 4/27/1995
In or Nearest City/Town: Congress
County: Yavapai
Latitude: 34° 07' 30.8" 34.12522
Longitude: 112° 48' 02.1" -112.80059
Elevation: 2,840 ft.
Location: 4.5 mi. SE of Congress
Average Annual Precipitation for 21 Complete Years (in): **10.25**
Data - Incomplete Months: None
Data - Missing Months: None
Remarks: Records Good

Point Precipitation Frequency Estimates
Click for Annual Maximum Series Statistics at this Gage in Tabular and Graphical Formats from NOAA Atlas 14, Volume 1, Version 5

Number of storms greater than:

1 inch in 24 hours:	55
2 inches in 24 hours:	8
3 inches in 24 hours:	1

Frequency Statistics	Inches	Date	Return Period (years)
Greatest 15-min. total:	1.42	8/29/2013	61
Greatest 1 hour total:	2.52	8/29/2013	89
Greatest 3 hour total:	2.56	8/29/2013	30
Greatest 6 hour total:	2.80	8/29/2000	20
Greatest 24 hour total:	3.39	9/26/1997	16
Greatest 72 hour total:	3.74	8/29/2013	13

Water Year	Water-Year Precip. (in)	Monsoon Precip. (in)
1995	M	2.09
1996	6.14	4.72
1997	9.84	5.67
1998	13.19	3.11
1999	10.75	6.77
2000	9.53	7.36
2001	11.85	2.28
2002	3.46	1.69
2003	10.04	2.52
2004	7.72	2.72
2005	22.20	4.17
2006	8.39	6.85
2007	7.13	3.78
2008	10.94	4.72
2009	7.99	2.36
2010	8.94	0.94
2011	6.42	1.65
2012	10.59	6.14
2013	12.52	8.70
2014	13.62	10.35
2015	11.73	3.03
2016	12.17	7.01
2017		
2018		
2019		
2020		
2021		
2022		
2023		
2024		
2025		

M: One or more months in the year/period contain partial or missing data.

Flood Control District of Maricopa County, 2801 W. Durango St., Phoenix, AZ 85009 (602) 506-1501

To retrieve a water-year of daily totals for a gage in text format, use the internet link below:

http://alert.fcd.maricopa.gov/php/showrpts_P.php?ID=15300&PA=rain&SP=1d&NM=366&ME=09&DE=30&YE=2022

and substitute ID=“15300” with the gage ID of choice, i.e. “3300” or “65500”. If you want a water-year other than 2022, substitute any year back to 1980. If you choose a leap year, (2012, 2008, 2004…) you must change the NM=“365” to “366”. To retrieve a calendar-year, change ME to “12” and DE to “31”.

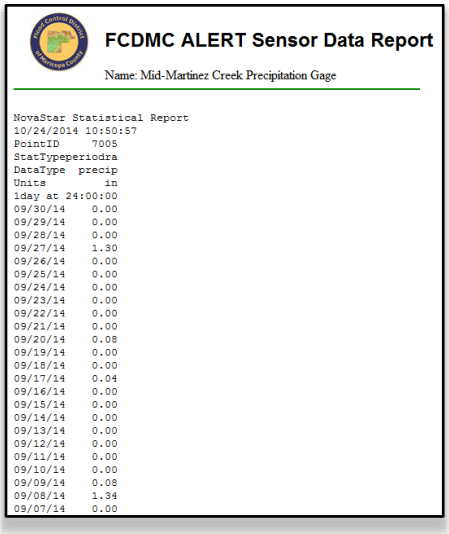

FCDMC ALERT Sensor Data Report

Name: Mid-Martinez Creek Precipitation Gage

```
NovaStar Statistical Report
10/24/2014 10:50:57
PointID     7005
StatTypeperiodra
DataType  precip
Units        in
1day at 24:00:00
09/30/14    0.00
09/29/14    0.00
09/28/14    0.00
09/27/14    1.30
09/26/14    0.00
09/25/14    0.00
09/24/14    0.00
09/23/14    0.00
09/22/14    0.00
09/21/14    0.00
09/20/14    0.08
09/19/14    0.00
09/18/14    0.00
09/17/14    0.04
09/16/14    0.00
09/15/14    0.00
09/14/14    0.00
09/13/14    0.00
09/12/14    0.00
09/11/14    0.00
09/10/14    0.00
09/09/14    0.08
09/08/14    1.34
09/07/14    0.00
```

Flood Control District of Maricopa County ALERT System
Daily Rainfall at Mt. Union (gage # 1000) for Water Year 2023

DAY	Oct	Nov	Dec	Jan	Feb	Mar	Apr	May	Jun	Jul	Aug	Sep
1				.59								.47
2												.94
3	1.14		.12						.28			
4		.31	.20	.51	.04							
5		.12	.04	.16	.12							
6	.04			.43								
7				.67								
8				.28								
9		.71				.12						
10		.04			.08	.08						.04
11				.12		.08						
12				.08								.16
13			.04		.04						.20	
14						.12						
15	1.18					2.09					.16	
16	.31		.04	.16		.20					.35	
17			.08							1.34	.20	
18			.08		.43			.24			.39	
19			.20		.47			1.26				
20					.43	.04					.04	
21					.08	5.08					.16	
22						1.69		.08				
23	.04					.16					.04	
24					.55	.51				.87		
25					.16	.43						
26						.12				.08	.04	
27					.12							
28			.51		.04					.35		
29			.04		----						1.02	
30			.55		----	.24				.04		
31		----	.75		----	.04	----		----	.24	.04	----
SUM	2.72	1.18	2.64	2.99	2.56	10.98	0.00	1.57	0.28	2.91	2.64	1.61
ACC	2.72	3.90	6.54	9.53	12.09	23.07	23.07	24.65	24.92	27.83	30.47	32.09
MAX	1.18	0.71	0.75	0.67	0.55	5.08	0.00	1.26	0.28	1.34	1.02	0.94
NO.	5	4	12	9	12	15	0	3	1	6	11	4

Maximum Daily Rainfall:	5.08
Maximum Monthly Rainfall:	10.98
Total Monsoon Rainfall:	7.17
Total Annual Rainfall:	32.09
Number of Days with Rain:	82

Gage 1000 down from 1/24 0:00 (242) through the end of the month, unable to access due to snow, may have missed the event of 30-31.

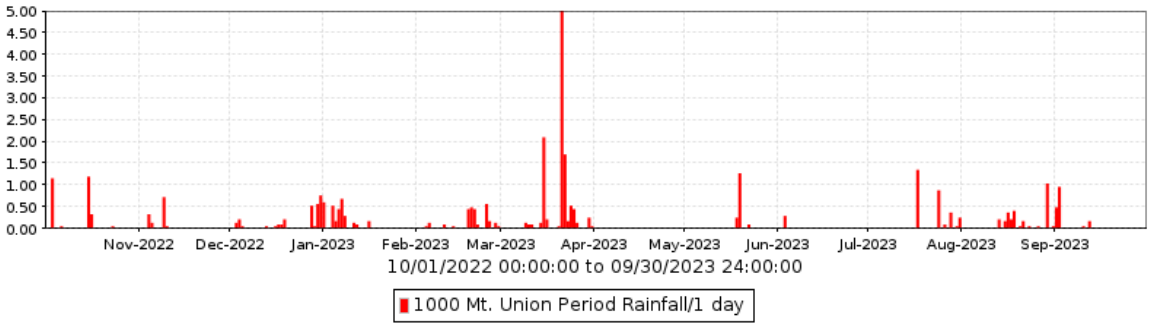

Flood Control District of Maricopa County ALERT System
Daily Rainfall at Humboldt Mountain (gage # 1200) for Water Year 2023

DAY	Oct	Nov	Dec	Jan	Feb	Mar	Apr	May	Jun	Jul	Aug	Sep
1				.63		.16						.04
2						.39						
3	.12	.12	.20									
4		.12	.20									
5												
6	.55											
7			.04									
8												
9		.24										
10												
11						.16						
12			.16									1.30
13			.12		.08							.24
14					.12							
15	.28			.24	.16	.67					.20	
16	.12			.79				.04			.31	
17				.12				.04				
18								.04				
19												
20				.04								
21					.04	.63					.12	
22					.20	.43					.04	
23												
24				.08								
25												
26					.28						.04	
27												
28			.35									
29			.04		----							
30					----							
31		----			----		----		----			----
SUM	1.06	0.47	1.10	1.89	0.87	2.44	0.00	0.12	0.00	0.00	0.71	1.57
ACC	1.06	1.54	2.64	4.53	5.39	7.83	7.83	7.95	7.95	7.95	8.66	10.24
MAX	0.55	0.24	0.35	0.79	0.28	0.67	0.00	0.04	0.00	0.00	0.31	1.30
NO.	4	3	7	6	6	6	0	3	0	0	5	3

Maximum Daily Rainfall:	1.30
Maximum Monthly Rainfall:	2.44
Total Monsoon Rainfall:	2.28
Total Annual Rainfall:	10.24
Number of Days with Rain:	43

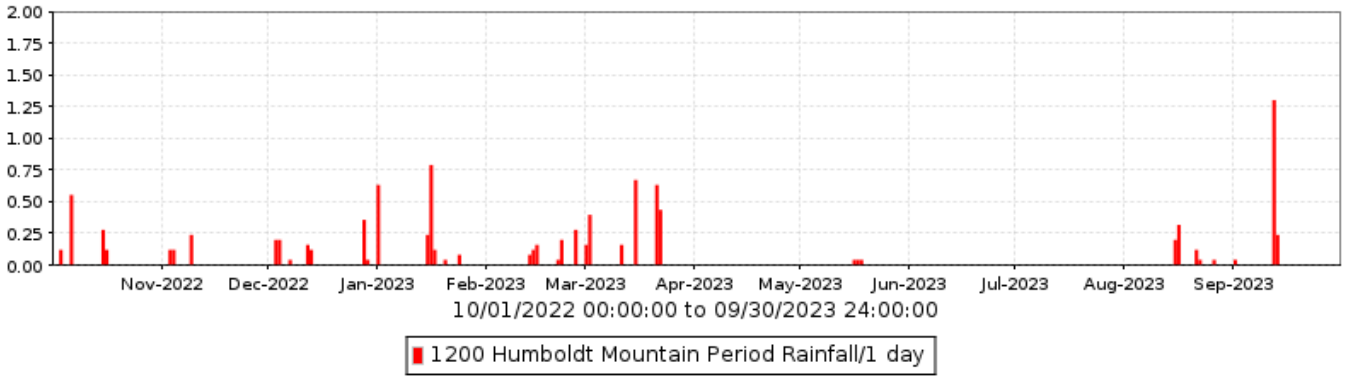

Flood Control District of Maricopa County ALERT System
Daily Rainfall at Harquahala Mountain (gage # 1500) for Water Year 2023

DAY	Oct	Nov	Dec	Jan	Feb	Mar	Apr	May	Jun	Jul	Aug	Sep
1				2.20		.04						1.06
2				.08		.59						.08
3	.16		.08	.04		.12						
4												
5												
6												
7												
8												
9		.24										
10				.08								
11			.04									
12			.08									
13			.08		.16							
14				.24	.08							
15	.87			.31	.12	.63						
16				.75								
17											.08	
18											.04	
19								.63			.08	
20											.04	
21					.04	.63					.04	
22						.31					.12	
23												
24					.12							
25					.31							
26					.16							
27			.04									
28			1.02									
29			.04		----							
30				.55	----					.04		
31		----	.04	.04	----		----		----		.08	----
SUM	1.02	0.24	1.42	4.29	0.98	2.32	0.00	0.63	0.00	0.04	0.47	1.14
ACC	1.02	1.26	2.68	6.97	7.95	10.28	10.28	10.91	10.91	10.94	11.42	12.56
MAX	0.87	0.24	1.02	2.20	0.31	0.63	0.00	0.63	0.00	0.04	0.12	1.06
NO.	2	1	8	9	7	6	0	1	0	1	7	2

Maximum Daily Rainfall: 2.20
Maximum Monthly Rainfall: 4.29
Total Monsoon Rainfall: 1.65
Total Annual Rainfall: 12.56
Number of Days with Rain: 44

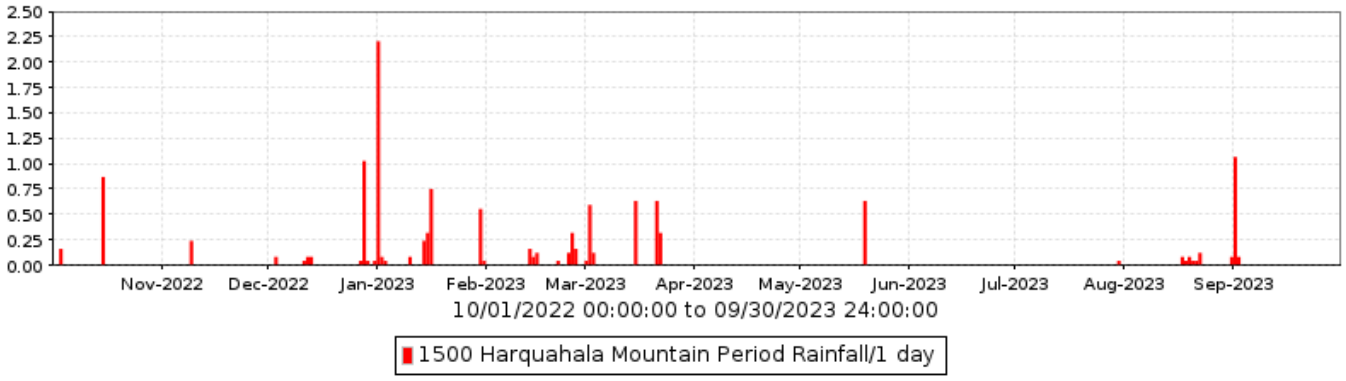

Flood Control District of Maricopa County ALERT System
Daily Rainfall at Yarnell Hill (gage # 1600) for Water Year 2023

DAY	Oct	Nov	Dec	Jan	Feb	Mar	Apr	May	Jun	Jul	Aug	Sep
1				1.18		.43						.24
2				.28		.43						.12
3	.04			.16								
4			.31									
5	.24			.04								
6												
7												
8												
9		.35										
10												
11												
12			.28									.24
13			.16								.12	.12
14			.08	.43	.59	.04						
15	.67			.83	.04	1.22						
16	.08			1.61							.08	
17				.24						.20		
18											.39	
19								.08				
20				.04							.04	
21						2.13					.16	
22					.12	.16						
23												
24					.08							
25					.12							
26					.35							
27												
28			.83							.04		
29			.04		----							
30				.31	----							
31		----	.04	.04	----		----		----		1.18	----
SUM	1.02	0.35	1.73	5.16	1.30	4.41	0.00	0.08	0.00	0.24	1.97	0.71
ACC	1.02	1.38	3.11	8.27	9.57	13.98	13.98	14.06	14.06	14.29	16.26	16.97
MAX	0.67	0.35	0.83	1.61	0.59	2.13	0.00	0.08	0.00	0.20	1.18	0.24
NO.	4	1	7	11	6	6	0	1	0	2	6	4

Maximum Daily Rainfall:	2.13
Maximum Monthly Rainfall:	5.16
Total Monsoon Rainfall:	2.91
Total Annual Rainfall:	16.97
Number of Days with Rain:	48

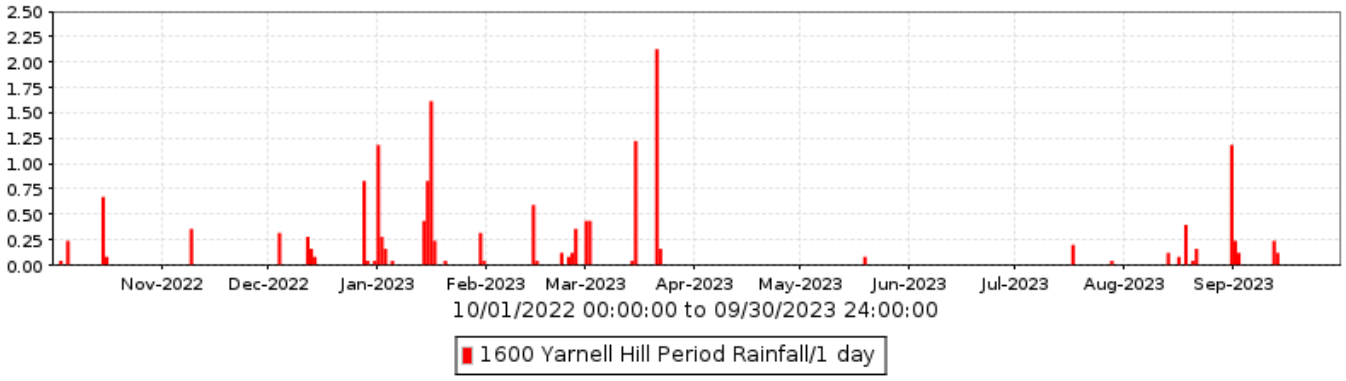

Flood Control District of Maricopa County ALERT System
Daily Rainfall at Towers Mountain (gage # 1700) for Water Year 2023

DAY	Oct	Nov	Dec	Jan	Feb	Mar	Apr	May	Jun	Jul	Aug	Sep
1				1.10	.04							.39
2					.08	1.14						.12
3	.35		.24	.08		.20						
4		.20	.16	.35								
5			.08	.16								
6	.43		.08	.39								
7				.51								
8				.08								
9		.75										
10												
11				.04		.08						
12			.28									1.50
13			.08								2.60	
14			.24			.04						
15	1.06		.12		.31	2.17					.39	
16	.08				.04	.35		.28			.28	
17								.04			.04	
18				.51	.28			.04			.75	
19				.31	.47			1.02				
20				.24	.16			.04			.04	
21				.51	.04	2.87					.12	
22	.04			.24		1.57				.20	.04	
23	.08			.04								
24				.51	.39	.04				.08	.47	
25				.24	.16						.20	
26										.04		
27				.55	.47							
28			.43	.20	.12					.08		
29			.16	.04	----					.16		
30			.47	.08	----	.08						
31		----	.87	.08	----	.08	----		----	.04	.28	----
SUM	2.05	0.94	3.19	6.26	2.56	8.62	0.00	1.42	0.00	0.59	5.20	2.01
ACC	2.05	2.99	6.18	12.44	15.00	23.62	23.62	25.04	25.04	25.63	30.83	32.83
MAX	1.06	0.75	0.87	1.10	0.47	2.87	0.00	1.02	0.00	0.20	2.60	1.50
NO.	6	2	12	21	12	11	0	5	0	6	11	3

Maximum Daily Rainfall:	2.87
Maximum Monthly Rainfall:	8.62
Total Monsoon Rainfall:	7.80
Total Annual Rainfall:	32.83
Number of Days with Rain:	89

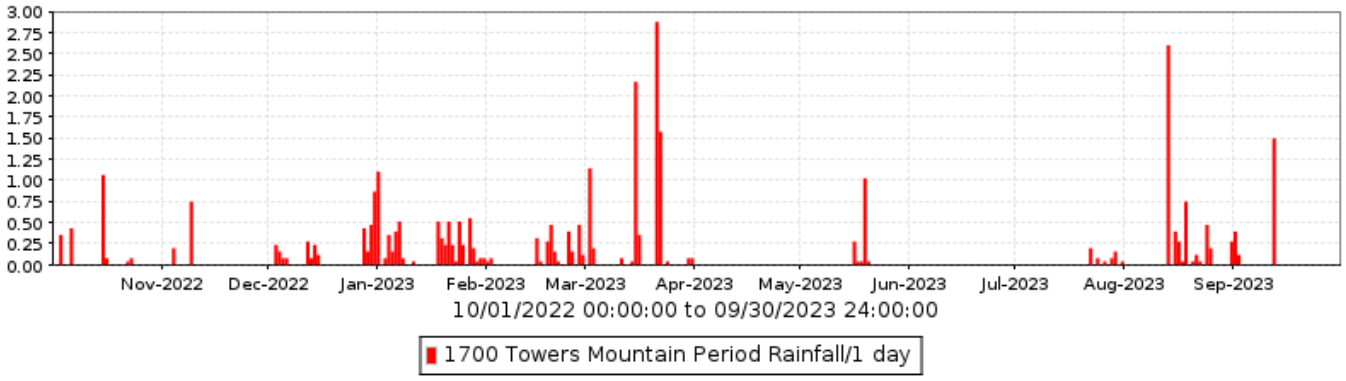

Flood Control District of Maricopa County ALERT System
Daily Rainfall at White Tank Peak (gage # 1800) for Water Year 2023

DAY	Oct	Nov	Dec	Jan	Feb	Mar	Apr	May	Jun	Jul	Aug	Sep
1				.16		.20						
2				.08		.08						
3	.04		.31									
4			.20									
5												
6												
7												
8												.31
9		.04										
10												
11												
12			.08									
13					.04							
14					.08							
15	1.46			.12		.12						
16	.08			.35								
17				.04								
18												
19												
20											.04	
21						.08						
22					.08	.35						
23												
24												
25												
26					.04					.39		
27												
28			.28									
29					----							
30					----							
31		----		.24	----		----		----			----
SUM	1.57	0.04	0.87	0.98	0.24	0.83	0.00	0.00	0.00	0.39	0.04	0.31
ACC	1.57	1.61	2.48	3.46	3.70	4.53	4.53	4.53	4.53	4.92	4.96	5.28
MAX	1.46	0.04	0.31	0.35	0.08	0.35	0.00	0.00	0.00	0.39	0.04	0.31
NO.	3	1	4	6	4	5	0	0	0	1	1	1

Maximum Daily Rainfall:	1.46
Maximum Monthly Rainfall:	1.57
Total Monsoon Rainfall:	0.75
Total Annual Rainfall:	5.28
Number of Days with Rain:	26

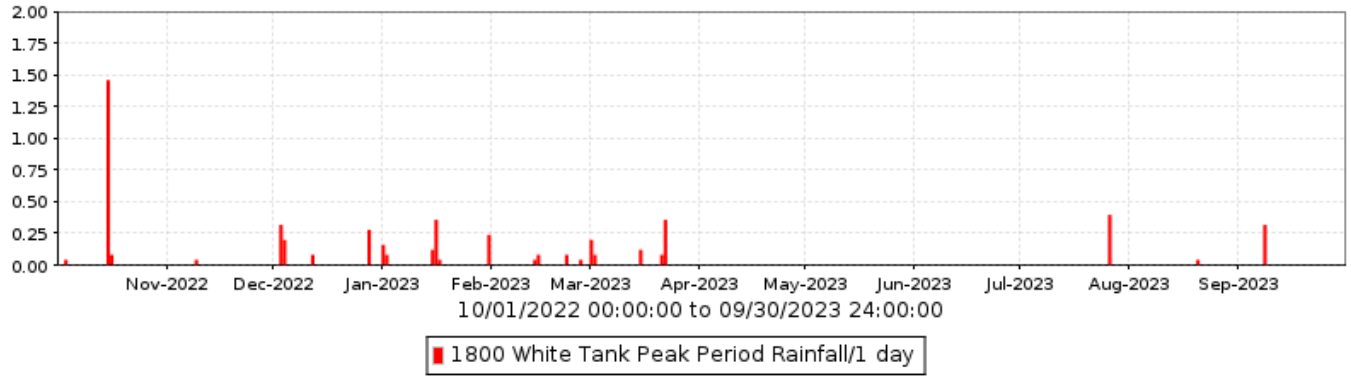

Flood Control District of Maricopa County ALERT System
Daily Rainfall at Thompson Peak (gage # 1900) for Water Year 2023

DAY	Oct	Nov	Dec	Jan	Feb	Mar	Apr	May	Jun	Jul	Aug	Sep
1				.39		.16						
2				.08		.08						
3		.08	.79									
4			.31									
5	.04											
6	.35											
7												
8											.08	
9												
10												
11												
12			.20									.12
13			.04									.16
14					.04							
15	.39			.04	.04	.39						
16	.08			.28							.08	
17				.08				.12				
18								.04				
19												
20												
21						.04					.08	
22					.04	.04						
23												
24												
25												
26					.08							
27												
28			.47									
29					----							
30					----							
31		----			----		----		----			----
SUM	0.87	0.08	1.81	0.87	0.20	0.71	0.00	0.16	0.00	0.00	0.24	0.28
ACC	0.87	0.94	2.76	3.62	3.82	4.53	4.53	4.69	4.69	4.69	4.92	5.20
MAX	0.39	0.08	0.79	0.39	0.08	0.39	0.00	0.12	0.00	0.00	0.08	0.16
NO.	4	1	5	5	4	5	0	2	0	0	3	2

Maximum Daily Rainfall:	0.79
Maximum Monthly Rainfall:	1.81
Total Monsoon Rainfall:	0.51
Total Annual Rainfall:	5.20
Number of Days with Rain:	31

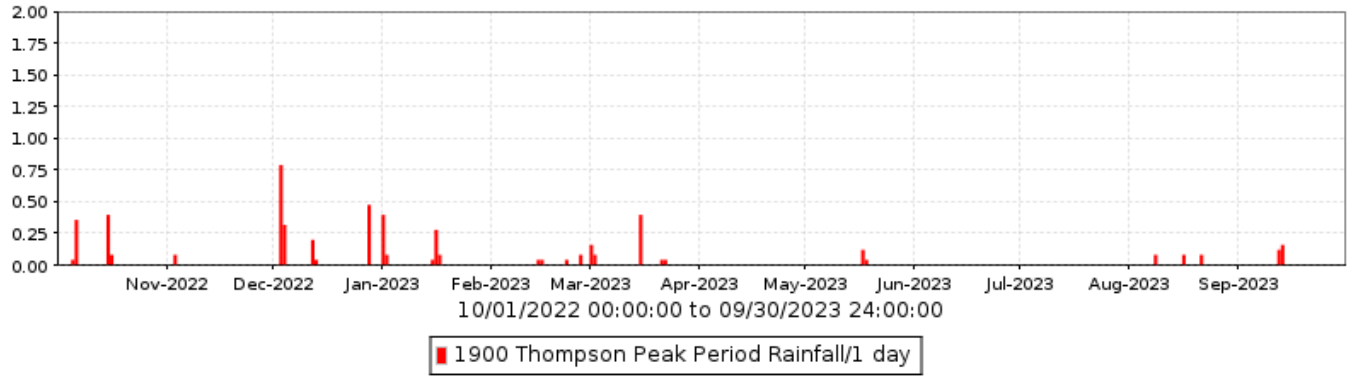

Flood Control District of Maricopa County ALERT System
Daily Rainfall at Mt. Ord (gage # 2000) for Water Year 2023

DAY	Oct	Nov	Dec	Jan	Feb	Mar	Apr	May	Jun	Jul	Aug	Sep
1				.59								.04
2		.16				.75						
3	.08	.08	.59									
4		.43	.43	1.18								
5				.16								
6				.16								
7					.08							
8											.04	
9		.39										
10												
11						.51						
12			.28									.67
13			.08		.08						.12	.08
14			.20									
15	.63		.04	.20	.20	1.26						
16	.16			.24	.39	.16		.35				
17				.51	.08			.24				
18				.47	.43			.04				
19				.59				----				
20								----				
21				.12	.16	.75		----			.35	
22					.04	.47		----		.12	.04	
23	.08			.04	.04							
24				.24	.20	.04						
25												
26												
27					.63							
28			.28									
29			.04		----							
30			.08		----							
31		----			----	.16	----		----	.12		----
SUM	0.94	1.06	2.01	4.49	2.32	4.09	0.00	0.63	0.00	0.24	0.55	0.79
ACC	0.94	2.01	4.02	8.50	10.83	14.92	14.92	15.55	15.55	15.79	16.34	17.13
MAX	0.63	0.43	0.59	1.18	0.63	1.26	0.00	0.35	0.00	0.12	0.35	0.67
NO.	4	4	9	12	11	8	0	3	0	2	4	3

Maximum Daily Rainfall:	1.26
Maximum Monthly Rainfall:	4.49
Total Monsoon Rainfall:	1.57
Total Annual Rainfall:	17.13
Number of Days with Rain:	60

Gage 2000 down from 5/18 16:33 (395) through 5/23 11:29 (395) due to transmitter failure; no rain fell.

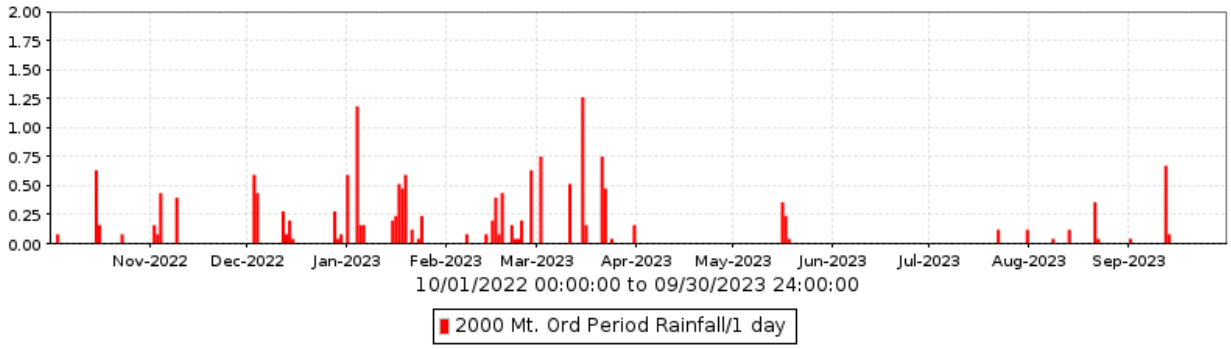

Flood Control District of Maricopa County ALERT System
Daily Rainfall at GateWay Community College (gage # 3000) for Water Year 2023

DAY	Oct	Nov	Dec	Jan	Feb	Mar	Apr	May	Jun	Jul	Aug	Sep
1				.35		.55						
2				.08								
3			.67									
4			.39									
5												
6												
7												
8												
9									----			
10									----			
11									----			
12			.12									.04
13												
14					.16							
15	.63			.08		.59						
16	.16			.28		.04						
17				.12				.04				
18												
19												
20												
21												
22					.08							
23												
24												
25												
26					.12							
27												
28			.47									
29			.04		----							
30			.04		----							
31		----			----		----		----		.04	----
SUM	0.79	0.00	1.73	0.91	0.35	1.18	0.00	0.04	0.00	0.00	0.04	0.04
ACC	0.79	0.79	2.52	3.43	3.78	4.96	4.96	5.00	5.00	5.00	5.04	5.08
MAX	0.63	0.00	0.67	0.35	0.16	0.59	0.00	0.04	0.00	0.00	0.04	0.04
NO.	2	0	6	5	3	3	0	1	0	0	1	1

Maximum Daily Rainfall:	0.67
Maximum Monthly Rainfall:	1.73
Total Monsoon Rainfall:	0.08
Total Annual Rainfall:	5.08
Number of Days with Rain:	22

Gage 3000 down from 6/08 00:00 (128) through 6/12 10:18 (128) due to programming error; no rain fell.

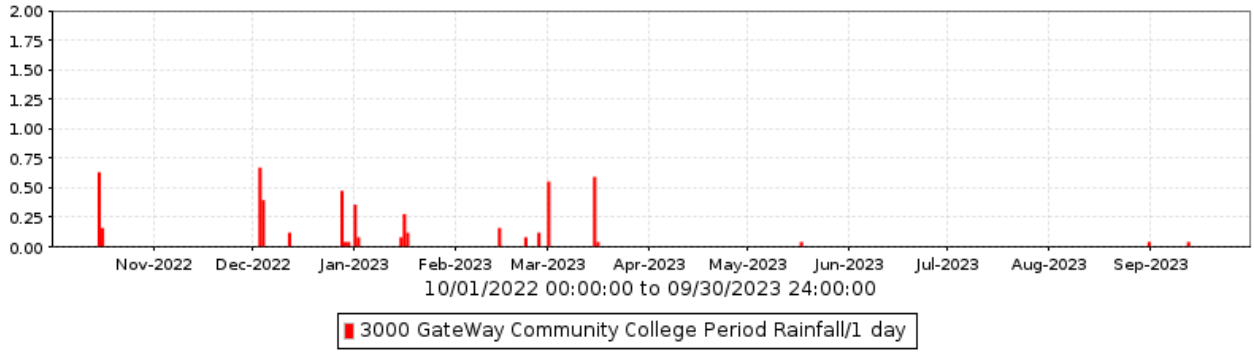

Flood Control District of Maricopa County ALERT System
Daily Rainfall at Durango Complex (gage # 3300) for Water Year 2023

DAY	Oct	Nov	Dec	Jan	Feb	Mar	Apr	May	Jun	Jul	Aug	Sep
1				.12		.59						.04
2				.08								
3			.59									
4			.35									
5												
6												
7												
8												
9												
10												
11												
12			.12									
13					.04							
14					.12							
15	.63			.12		.75						
16	.35			.31								
17												
18								.04				
19												
20												
21												
22					.08	.04				.04		
23												
24												
25												
26					.04							
27												
28			.67									
29					----							
30			.08		----							
31		----			----		----		----		.04	----
SUM	0.98	0.00	1.81	0.63	0.28	1.38	0.00	0.04	0.00	0.04	0.04	0.04
ACC	0.98	0.98	2.80	3.43	3.70	5.08	5.08	5.12	5.12	5.16	5.20	5.24
MAX	0.63	0.00	0.67	0.31	0.12	0.75	0.00	0.04	0.00	0.04	0.04	0.04
NO.	2	0	5	4	4	3	0	1	0	1	1	1

Maximum Daily Rainfall:	0.75
Maximum Monthly Rainfall:	1.81
Total Monsoon Rainfall:	0.12
Total Annual Rainfall:	5.24
Number of Days with Rain:	22

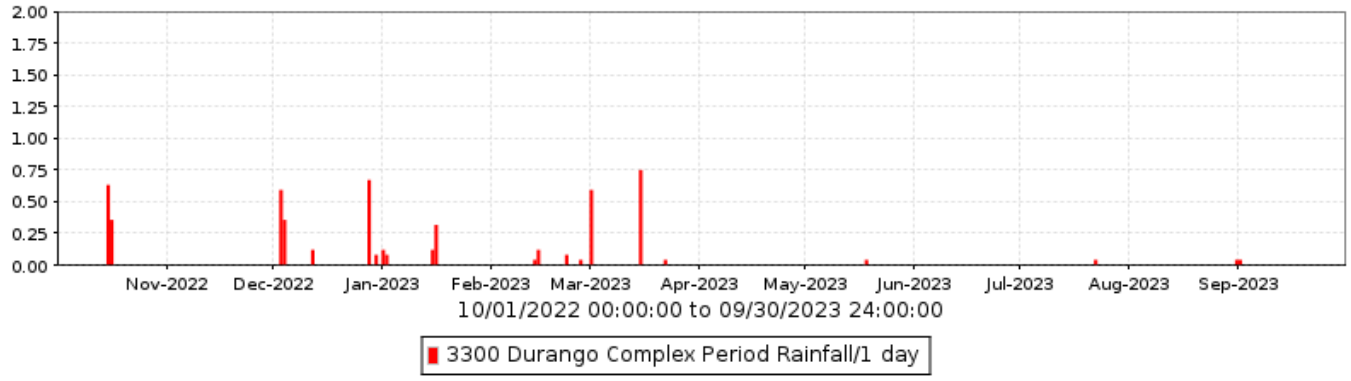

Flood Control District of Maricopa County ALERT System
Daily Rainfall at Jackson St. @ 7th Ave. (gage # 3500) for Water Year 2023

DAY	Oct	Nov	Dec	Jan	Feb	Mar	Apr	May	Jun	Jul	Aug	Sep
1				.16		.47						.04
2				.08								
3			.55									
4			.31									
5	.24											
6	.04											
7												
8												
9												
10												
11												
12			.08									
13												
14					.08							
15	.67			.12		.59					.16	
16	.12			.24								
17				.08								
18												
19												
20												
21												
22					.04	.04				.04		
23												
24												
25												
26					.08					.04		
27												
28			.59									
29			.04		----							
30			.04		----							
31		----			----		----		----		.12	----
SUM	1.06	0.00	1.61	0.67	0.20	1.10	0.00	0.00	0.00	0.08	0.28	0.04
ACC	1.06	1.06	2.68	3.35	3.54	4.65	4.65	4.65	4.65	4.72	5.00	5.04
MAX	0.67	0.00	0.59	0.24	0.08	0.59	0.00	0.00	0.00	0.04	0.16	0.04
NO.	4	0	6	5	3	3	0	0	0	2	2	1

Maximum Daily Rainfall:	0.67
Maximum Monthly Rainfall:	1.61
Total Monsoon Rainfall:	0.39
Total Annual Rainfall:	5.04
Number of Days with Rain:	26

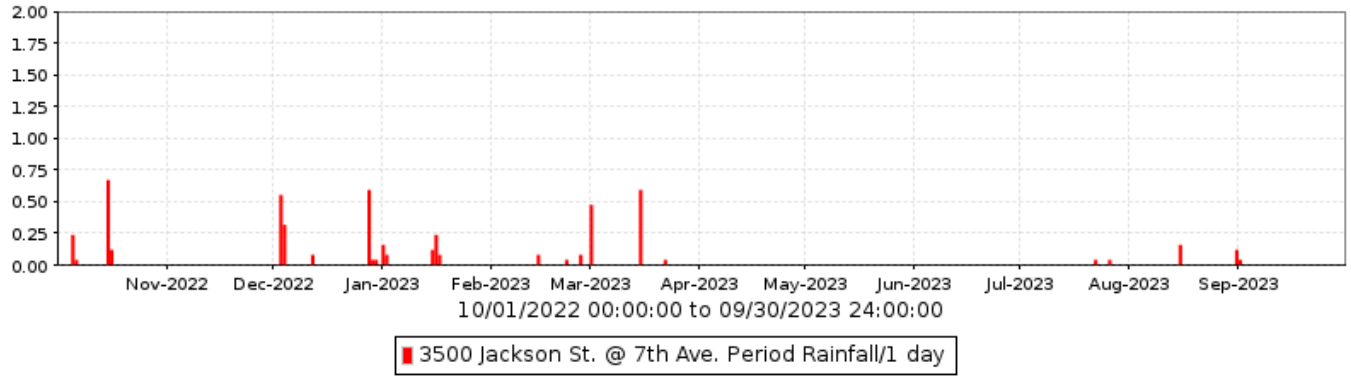

Flood Control District of Maricopa County ALERT System
Daily Rainfall at Grand Ave. @ 27th Ave. (gage # 3800) for Water Year 2023

DAY	Oct	Nov	Dec	Jan	Feb	Mar	Apr	May	Jun	Jul	Aug	Sep
1				.24		.67						
2				.04								
3		.04	.59									
4			.24									
5												
6	.20											
7												
8												
9		.04										
10												
11												
12			.16									.20
13												
14					.24							
15	.63			.16		.43						
16	.28			.28		.04					.08	
17											.12	
18								.04				
19												
20												
21												
22					.12	.08						
23												
24												
25												
26					.08							
27												
28			.71									
29					----							
30			.04		----							
31		----			----		----		----		.12	----
SUM	1.10	0.08	1.73	0.71	0.43	1.22	0.00	0.04	0.00	0.00	0.31	0.20
ACC	1.10	1.18	2.91	3.62	4.06	5.28	5.28	5.31	5.31	5.31	5.63	5.83
MAX	0.63	0.04	0.71	0.28	0.24	0.67	0.00	0.04	0.00	0.00	0.12	0.20
NO.	3	2	5	4	3	4	0	1	0	0	3	1

Maximum Daily Rainfall:	0.71
Maximum Monthly Rainfall:	1.73
Total Monsoon Rainfall:	0.51
Total Annual Rainfall:	5.83
Number of Days with Rain:	26

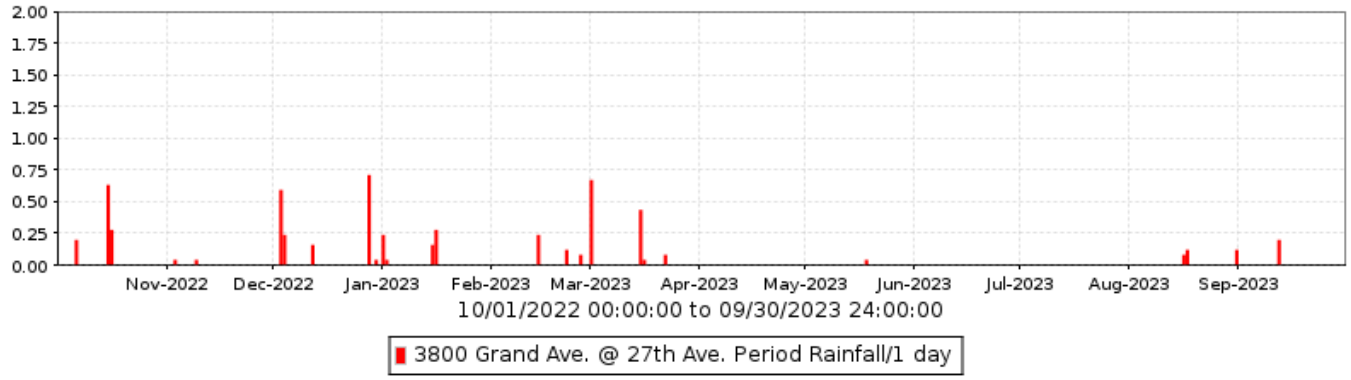

Flood Control District of Maricopa County ALERT System
Daily Rainfall at Thomas Rd. @ 16th St. (gage # 4000) for Water Year 2023

DAY	Oct	Nov	Dec	Jan	Feb	Mar	Apr	May	Jun	Jul	Aug	Sep
1				.20		.59						.04
2				.08								
3			.51	.04								
4			.39									
5												
6												
7												
8												
9		.04										
10												
11												
12			.16									.35
13												
14					.20							
15	.51			.16		.55					.16	
16	.08			.28							.04	
17				.08								
18												
19												
20												
21											.08	
22					.08	.08						
23												
24												
25												
26					.12					.12		
27												
28			.63									
29					----							
30			.12		----							
31		----			----		----		----	.04	.08	----
SUM	0.59	0.04	1.81	0.83	0.39	1.22	0.00	0.00	0.00	0.16	0.35	0.39
ACC	0.59	0.63	2.44	3.27	3.66	4.88	4.88	4.88	4.88	5.04	5.39	5.79
MAX	0.51	0.04	0.63	0.28	0.20	0.59	0.00	0.00	0.00	0.12	0.16	0.35
NO.	2	1	5	6	3	3	0	0	0	2	4	2

Maximum Daily Rainfall:	0.63
Maximum Monthly Rainfall:	1.81
Total Monsoon Rainfall:	0.91
Total Annual Rainfall:	5.79
Number of Days with Rain:	28

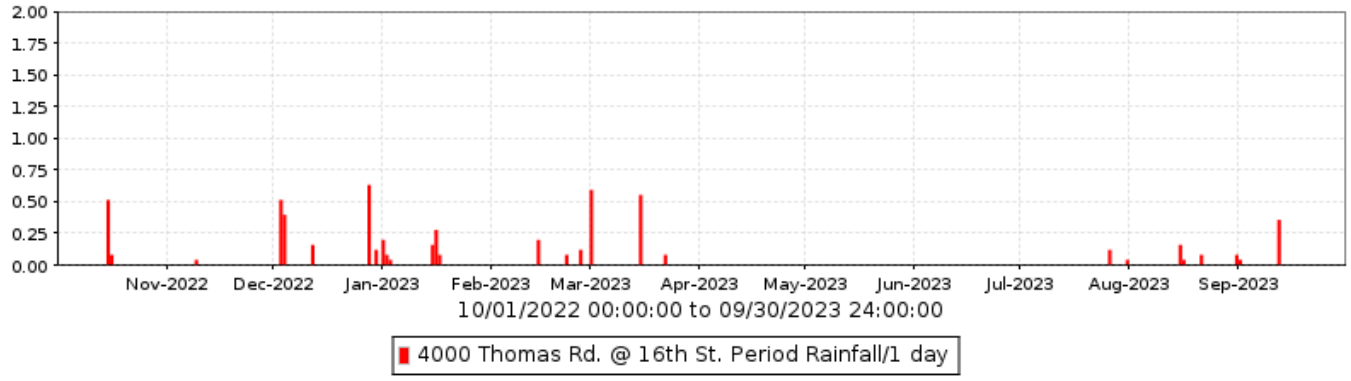

Flood Control District of Maricopa County ALERT System
Daily Rainfall at Perry Park (gage # 4200) for Water Year 2023

DAY	Oct	Nov	Dec	Jan	Feb	Mar	Apr	May	Jun	Jul	Aug	Sep
1				.31		.51			----			
2				.08					----			
3			.59						----			
4			.39						----			
5									----			
6												
7												
8												
9												
10												
11												
12			.20									.28
13												.08
14					.16							
15	.83			.16		.59					.04	
16	.08			.31		.04						
17				.04								
18												
19												
20												
21												
22					.12	.08						
23												
24												
25												
26					.08							
27												
28			.63									
29					----							
30			.04		----							
31		----			----		----		----	.04	.08	----
SUM	0.91	0.00	1.85	0.91	0.35	1.22	0.00	0.00	0.00	0.04	0.12	0.35
ACC	0.91	0.91	2.76	3.66	4.02	5.24	5.24	5.24	5.24	5.28	5.39	5.75
MAX	0.83	0.00	0.63	0.31	0.16	0.59	0.00	0.00	0.00	0.04	0.08	0.28
NO.	2	0	5	5	3	4	0	0	0	1	2	2

Maximum Daily Rainfall:	0.83
Maximum Monthly Rainfall:	1.85
Total Monsoon Rainfall:	0.51
Total Annual Rainfall:	5.75
Number of Days with Rain:	24

Gage 4200 down from 5/31 12:00 (133) through 6/06 09:31 (133) due to transmitter failure; no rain fell.

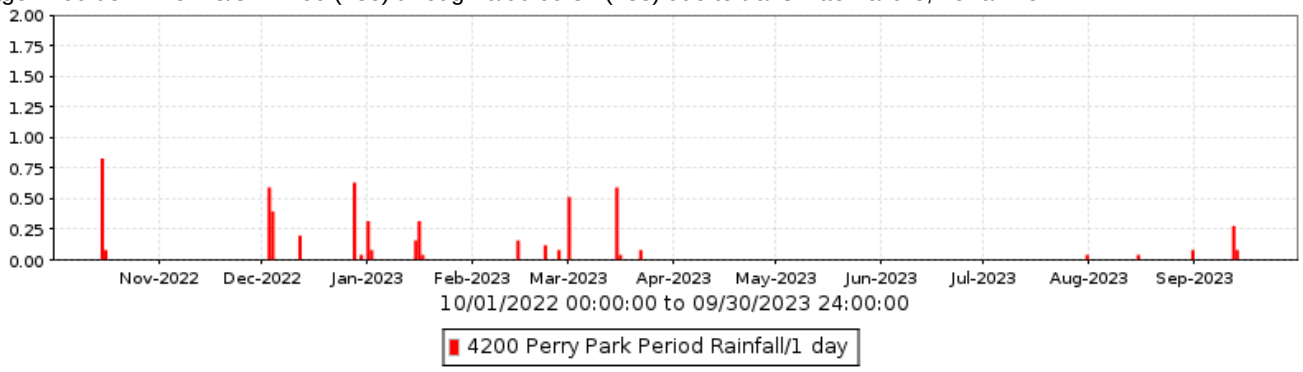

Flood Control District of Maricopa County ALERT System
Daily Rainfall at Phoenix Zoo Dam #3 (gage # 4300) for Water Year 2023

DAY	Oct	Nov	Dec	Jan	Feb	Mar	Apr	May	Jun	Jul	Aug	Sep
1				.43		.63						.04
2				.12								
3			.63									
4			.39									
5												
6												
7												
8												
9												
10												
11												
12			.12									.24
13												
14					.16							
15	.47			.12	.04	.67					.04	
16	.16			.20		.04						
17				.04								
18												
19												
20												
21												
22					.08							
23												
24												
25												
26					.08							
27												
28			.47									
29					----							
30			.04		----							
31		----			----		----		----		.04	----
SUM	0.63	0.00	1.65	0.91	0.35	1.34	0.00	0.00	0.00	0.00	0.08	0.28
ACC	0.63	0.63	2.28	3.19	3.54	4.88	4.88	4.88	4.88	4.88	4.96	5.24
MAX	0.47	0.00	0.63	0.43	0.16	0.67	0.00	0.00	0.00	0.00	0.04	0.24
NO.	2	0	5	5	4	3	0	0	0	0	2	2

Maximum Daily Rainfall:	0.67
Maximum Monthly Rainfall:	1.65
Total Monsoon Rainfall:	0.35
Total Annual Rainfall:	5.24
Number of Days with Rain:	23

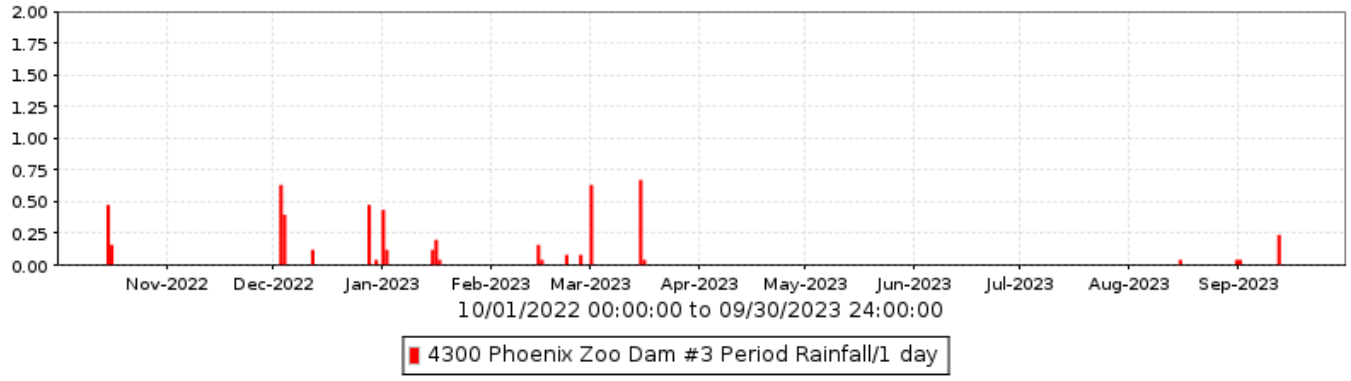

Flood Control District of Maricopa County ALERT System
Daily Rainfall at Papago Park (gage # 4500) for Water Year 2023

DAY	Oct	Nov	Dec	Jan	Feb	Mar	Apr	May	Jun	Jul	Aug	Sep
1				.35		.63						.04
2				.08								
3			.63									
4			.39									
5	.12											
6												
7												
8												
9												
10												
11												
12			.20									.12
13												
14					.16							
15	.31			.12		.55					.16	
16	.08			.20								
17				.12								
18												
19												
20												
21												
22					.12							
23												
24												
25												
26					.12							
27												
28			.47									
29					----							
30			.04		----							
31		----			----		----		----		.04	----
SUM	0.51	0.00	1.73	0.87	0.39	1.18	0.00	0.00	0.00	0.00	0.20	0.16
ACC	0.51	0.51	2.24	3.11	3.50	4.69	4.69	4.69	4.69	4.69	4.88	5.04
MAX	0.31	0.00	0.63	0.35	0.16	0.63	0.00	0.00	0.00	0.00	0.16	0.12
NO.	3	0	5	5	3	2	0	0	0	0	2	2

Maximum Daily Rainfall: 0.63
Maximum Monthly Rainfall: 1.73
Total Monsoon Rainfall: 0.35
Total Annual Rainfall: 5.04
Number of Days with Rain: 22

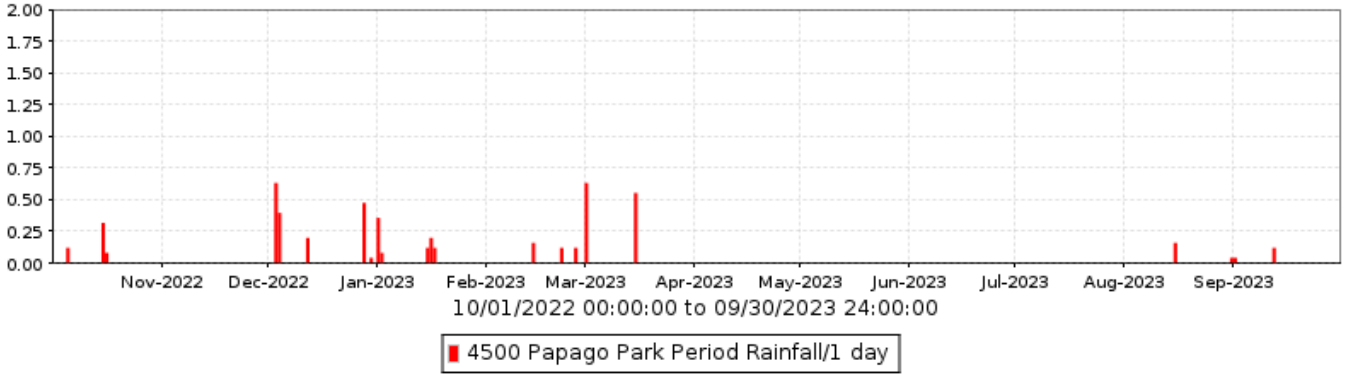

Flood Control District of Maricopa County ALERT System
Daily Rainfall at Old Crosscut Canal @ McDowell Rd. (gage # 4700) for Water Year 2023

DAY	Oct	Nov	Dec	Jan	Feb	Mar	Apr	May	Jun	Jul	Aug	Sep
1				.43		.59						
2				.08		.04						
3			.67									
4			.39									
5												
6												
7												
8												
9												
10												
11												
12			.20									.12
13												
14					.20							
15	.55			.12		.55					.24	
16	.04			.28								
17				.12								
18												
19												
20												
21												
22					.12							
23												
24												
25												
26					.12							
27												
28			.55									
29					----							
30			.04		----							
31		----			----		----		----		.08	----
SUM	0.59	0.00	1.85	1.02	0.43	1.18	0.00	0.00	0.00	0.00	0.31	0.12
ACC	0.59	0.59	2.44	3.46	3.90	5.08	5.08	5.08	5.08	5.08	5.39	5.51
MAX	0.55	0.00	0.67	0.43	0.20	0.59	0.00	0.00	0.00	0.00	0.24	0.12
NO.	2	0	5	5	3	3	0	0	0	0	2	1

Maximum Daily Rainfall:	0.67
Maximum Monthly Rainfall:	1.85
Total Monsoon Rainfall:	0.43
Total Annual Rainfall:	5.51
Number of Days with Rain:	21

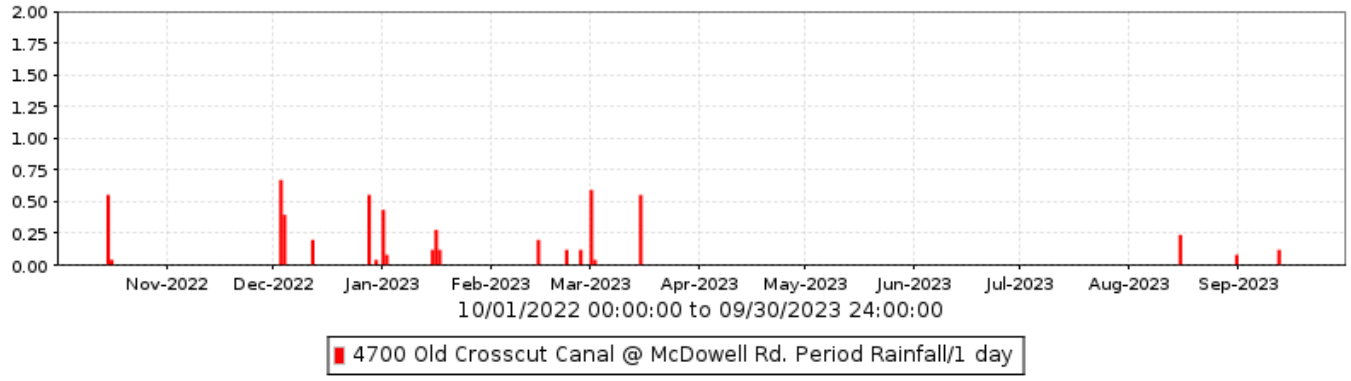

Flood Control District of Maricopa County ALERT System
Daily Rainfall at Thomas Rd. @ 48th St. (gage # 5000) for Water Year 2023

DAY	Oct	Nov	Dec	Jan	Feb	Mar	Apr	May	Jun	Jul	Aug	Sep
1				.39		.63						
2				.08								
3			.59									
4			.39									
5												
6												
7												
8												
9												
10												
11												
12			.28									.24
13												.24
14					.20							
15	.63			.16		.59					.04	
16				.28		.04						
17				.16								
18												
19												
20												
21												
22					.08	.12						
23												
24												
25												
26					.12					.08		
27												
28			.55									
29					----							
30			.04		----							
31		----			----		----		----		.08	----
SUM	0.63	0.00	1.85	1.06	0.39	1.38	0.00	0.00	0.00	0.08	0.12	0.47
ACC	0.63	0.63	2.48	3.54	3.94	5.31	5.31	5.31	5.31	5.39	5.51	5.98
MAX	0.63	0.00	0.59	0.39	0.20	0.63	0.00	0.00	0.00	0.08	0.08	0.24
NO.	1	0	5	5	3	4	0	0	0	1	2	2

Maximum Daily Rainfall:	0.63
Maximum Monthly Rainfall:	1.85
Total Monsoon Rainfall:	0.67
Total Annual Rainfall:	5.98
Number of Days with Rain:	23

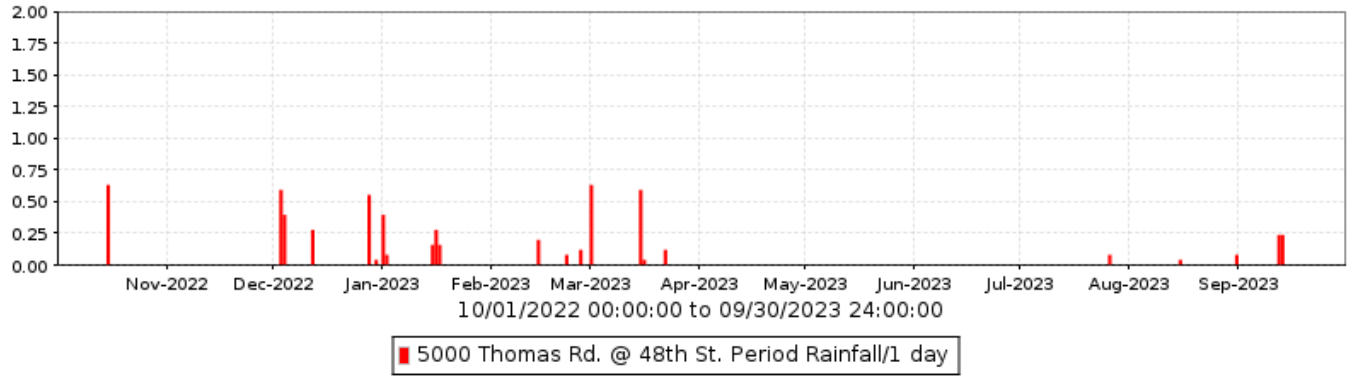

Flood Control District of Maricopa County ALERT System
Daily Rainfall at Salt R. @ 67th Ave. (gage # 5500) for Water Year 2023

DAY	Oct	Nov	Dec	Jan	Feb	Mar	Apr	May	Jun	Jul	Aug	Sep
1				.12		.59						
2				.04								
3			.47									
4			.28									
5												
6	.04											
7												
8												
9												
10												
11												
12			.12									
13					.08							
14					.16							
15	2.32			.08		.63						
16	.04			.28								
17												
18								.08				
19												
20												
21												
22					.12	.04					.04	
23												
24												
25												
26					.04							
27												
28			.59									
29			.04		----							
30			.04		----							
31		----			----		----		----		.04	----
SUM	2.40	0.00	1.54	0.51	0.39	1.26	0.00	0.08	0.00	0.00	0.08	0.00
ACC	2.40	2.40	3.94	4.45	4.84	6.10	6.10	6.18	6.18	6.18	6.26	6.26
MAX	2.32	0.00	0.59	0.28	0.16	0.63	0.00	0.08	0.00	0.00	0.04	0.00
NO.	3	0	6	4	4	3	0	1	0	0	2	0

Maximum Daily Rainfall:	2.32
Maximum Monthly Rainfall:	2.40
Total Monsoon Rainfall:	0.08
Total Annual Rainfall:	6.26
Number of Days with Rain:	23

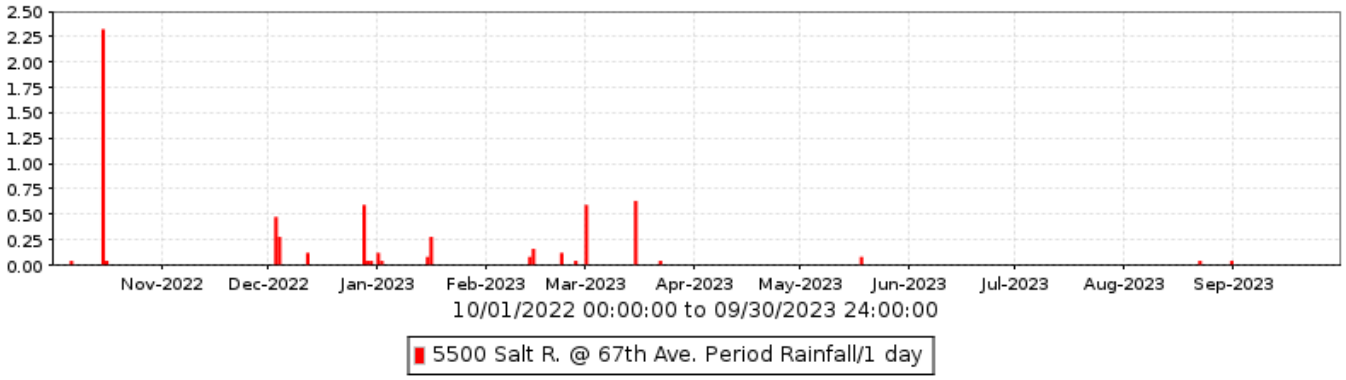

Flood Control District of Maricopa County ALERT System
Daily Rainfall at GCU Golf Course (gage # 6000) for Water Year 2023

DAY	Oct	Nov	Dec	Jan	Feb	Mar	Apr	May	Jun	Jul	Aug	Sep
1				.31		.63						.04
2				.04								
3		.04	.31									
4			.20									
5	.08											
6												
7												
8												
9		.04										
10												
11												
12			.04									.20
13			.04									
14					.24							
15	.67			.20		.67						
16	.08			.35		.04						
17												
18								.04				
19												
20												
21												
22					.08	.12						
23												
24												
25												
26					.08					.04		
27												
28			.75									
29					----							
30			.08		----					.04		
31		----			----		----		----		.51	----
SUM	0.83	0.08	1.42	0.91	0.39	1.46	0.00	0.04	0.00	0.08	0.51	0.24
ACC	0.83	0.91	2.32	3.23	3.62	5.08	5.08	5.12	5.12	5.20	5.71	5.94
MAX	0.67	0.04	0.75	0.35	0.24	0.67	0.00	0.04	0.00	0.04	0.51	0.20
NO.	3	2	6	4	3	4	0	1	0	2	1	2

Maximum Daily Rainfall:	0.75
Maximum Monthly Rainfall:	1.46
Total Monsoon Rainfall:	0.83
Total Annual Rainfall:	5.94
Number of Days with Rain:	28

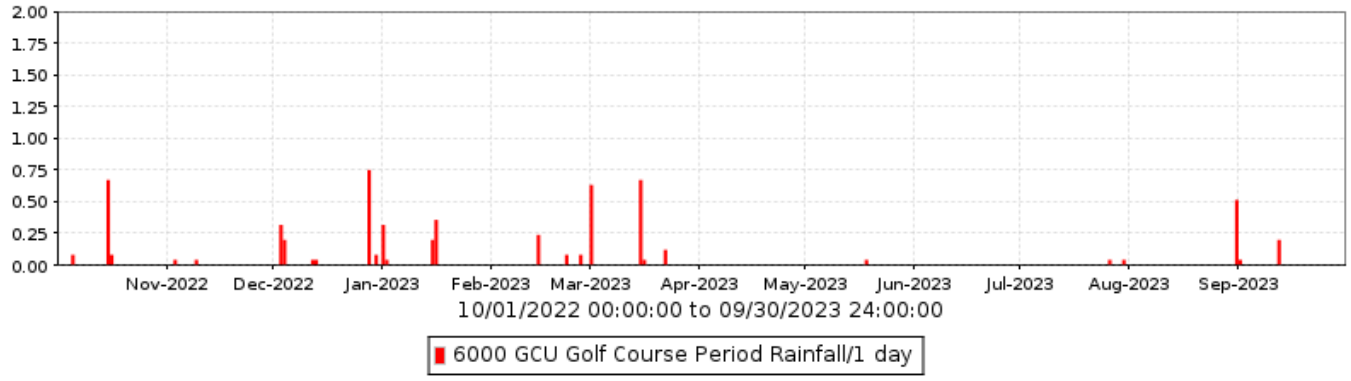

Flood Control District of Maricopa County ALERT System
Daily Rainfall at Buckeye Rd. @ 75th Ave. (gage # 6200) for Water Year 2023

DAY	Oct	Nov	Dec	Jan	Feb	Mar	Apr	May	Jun	Jul	Aug	Sep
1				.12		.59						.04
2				.04								
3			.51									
4			.24									
5												
6	.08											
7												
8												
9												
10												
11												
12			.08									
13												
14					.16							
15	2.24			.16		.51						
16	.04			.28								
17											.04	
18								.08				
19												
20												
21											.12	
22					.08	.04						
23												
24												
25												
26												
27												
28			.67									
29			.04		----							
30			.04		----							
31		----		.04	----		----		----		.04	----
SUM	2.36	0.00	1.57	0.63	0.24	1.14	0.00	0.08	0.00	0.00	0.20	0.04
ACC	2.36	2.36	3.94	4.57	4.80	5.94	5.94	6.02	6.02	6.02	6.22	6.26
MAX	2.24	0.00	0.67	0.28	0.16	0.59	0.00	0.08	0.00	0.00	0.12	0.04
NO.	3	0	6	5	2	3	0	1	0	0	3	1

Maximum Daily Rainfall:	2.24
Maximum Monthly Rainfall:	2.36
Total Monsoon Rainfall:	0.24
Total Annual Rainfall:	6.26
Number of Days with Rain:	24

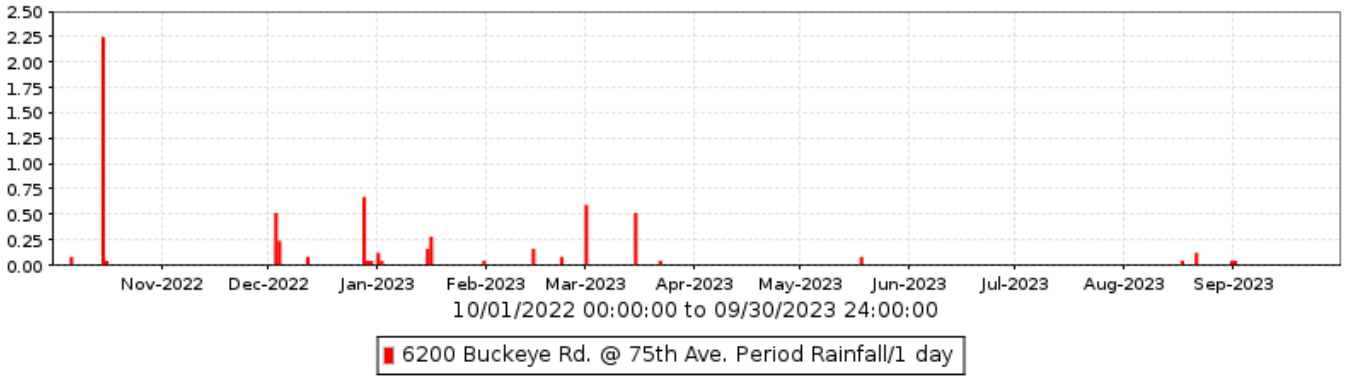

Flood Control District of Maricopa County ALERT System
Daily Rainfall at City of Glendale (gage # 6500) for Water Year 2023

DAY	Oct	Nov	Dec	Jan	Feb	Mar	Apr	May	Jun	Jul	Aug	Sep
1				.39		.67						.04
2				.08								
3		.12	.39									
4			.16									
5												
6												
7												
8												
9		.12										
10												
11												
12			.08								----	.24
13											----	
14					.20							
15	.55			.12		.35						
16	.04			.35		.08					.04	
17												
18								.04				
19												
20												
21						.04						
22					.12	.12						
23												
24												
25												
26					.08					.75		
27												
28			.59									
29			.04		----							
30					----							
31		----			----		----		----	.04	.16	----
SUM	0.59	0.24	1.26	0.94	0.39	1.26	0.00	0.04	0.00	0.79	0.20	0.28
ACC	0.59	0.83	2.09	3.03	3.43	4.69	4.69	4.72	4.72	5.51	5.71	5.98
MAX	0.55	0.12	0.59	0.39	0.20	0.67	0.00	0.04	0.00	0.75	0.16	0.24
NO.	2	2	5	4	3	5	0	1	0	2	2	2

Gage 6500 down from 8/11 12:00 (140) through 8/14 07:37 (140) due to transmitter failure; no rain fell.

Maximum Daily Rainfall:	0.75
Maximum Monthly Rainfall:	1.26
Total Monsoon Rainfall:	1.26
Total Annual Rainfall:	5.98
Number of Days with Rain:	28

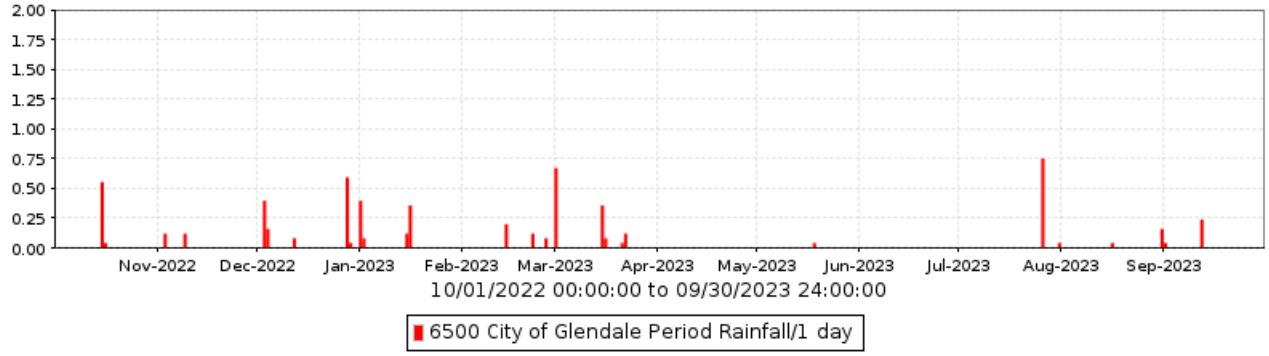

Flood Control District of Maricopa County ALERT System
Daily Rainfall at Maryland Ave. @ 27th Ave. (gage # 6700) for Water Year 2023

DAY	Oct	Nov	Dec	Jan	Feb	Mar	Apr	May	Jun	Jul	Aug	Sep
1				.47		.71						.04
2				.04								
3		.12	.47	.04								
4			.24									
5												
6												
7												
8												
9		.04										
10												
11												
12			.20									.71
13												
14					.28							
15	.71			.16		.51					.20	
16	.08			.31		.04					.20	
17												
18								.04				
19												
20												
21												
22					.08	.16						
23												
24												
25												
26					.08					.35		
27										.04		
28			.71									
29					----							
30					----							
31		----			----		----		----		.04	----
SUM	0.79	0.16	1.61	1.02	0.43	1.42	0.00	0.04	0.00	0.39	0.43	0.75
ACC	0.79	0.94	2.56	3.58	4.02	5.43	5.43	5.47	5.47	5.87	6.30	7.05
MAX	0.71	0.12	0.71	0.47	0.28	0.71	0.00	0.04	0.00	0.35	0.20	0.71
NO.	2	2	4	5	3	4	0	1	0	2	3	2

Maximum Daily Rainfall:	0.71
Maximum Monthly Rainfall:	1.61
Total Monsoon Rainfall:	1.57
Total Annual Rainfall:	7.05
Number of Days with Rain:	28

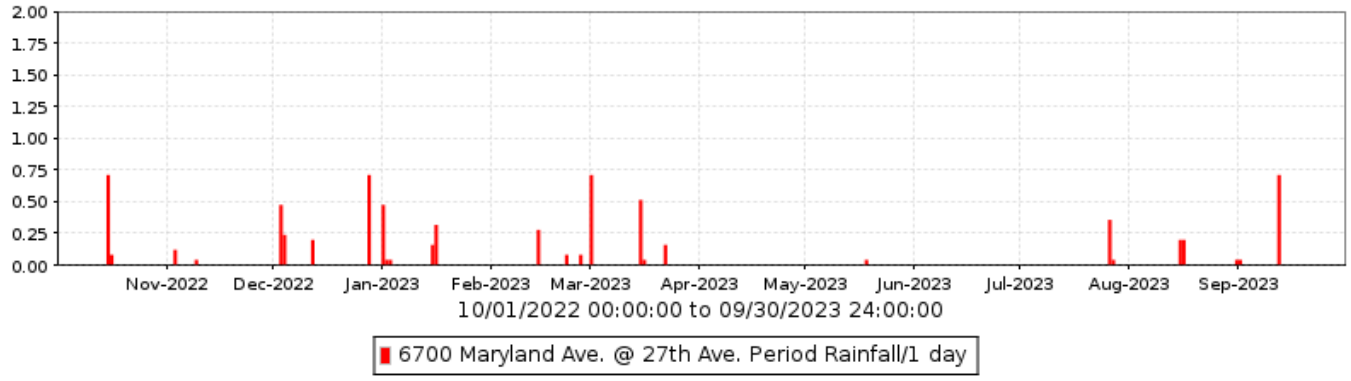

Flood Control District of Maricopa County ALERT System
Daily Rainfall at Camelback Rd. @ 24th Ave. (gage # 6800) for Water Year 2023

DAY	Oct	Nov	Dec	Jan	Feb	Mar	Apr	May	Jun	Jul	Aug	Sep
1				.31		.63						.04
2				.08								
3		.12	.55									
4			.24									
5												
6	.04											
7												
8												
9		.04										
10												
11												
12			.16									.24
13												
14					.24							
15	.67			.16		.51						
16	.16			.31		.04					.31	
17												
18								.08				
19												
20												
21												
22					.12	.12						
23												
24												
25												
26					.04					.16		
27												
28			.75									
29					----							
30			.04		----							
31		----			----		----		----	.04	.16	----
SUM	0.87	0.16	1.73	0.87	0.39	1.30	0.00	0.08	0.00	0.20	0.47	0.28
ACC	0.87	1.02	2.76	3.62	4.02	5.31	5.31	5.39	5.39	5.59	6.06	6.34
MAX	0.67	0.12	0.75	0.31	0.24	0.63	0.00	0.08	0.00	0.16	0.31	0.24
NO.	3	2	5	4	3	4	0	1	0	2	2	2

Maximum Daily Rainfall:	0.75
Maximum Monthly Rainfall:	1.73
Total Monsoon Rainfall:	0.94
Total Annual Rainfall:	6.34
Number of Days with Rain:	28

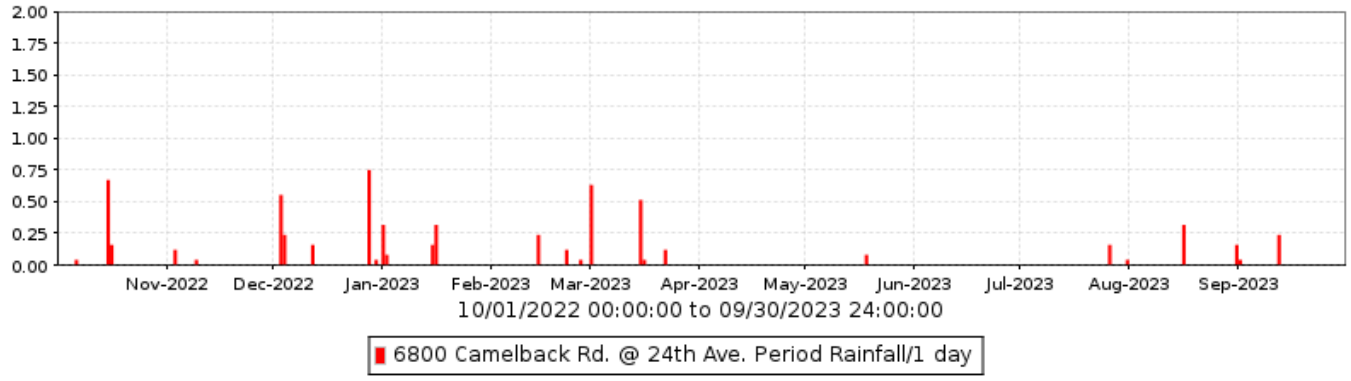

Flood Control District of Maricopa County ALERT System
Daily Rainfall at Missouri Ave. @ 16th St. (gage # 7000) for Water Year 2023

DAY	Oct	Nov	Dec	Jan	Feb	Mar	Apr	May	Jun	Jul	Aug	Sep
1				.39		.55						
2				.04								
3		.04	.63	.04								
4			.31									
5												
6	.24											
7												
8												
9		.04										
10												
11												
12			.20									.24
13												
14					.31							
15	.59			.16	.04	.55					.20	
16	.12			.35		.04					.04	
17				.04								
18												
19												
20												
21											.04	
22					.08	.12						
23												
24												
25												
26					.12					.79		
27												
28			.67									
29					----							
30			.12		----							
31		----			----		----		----	.12	.24	----
SUM	0.94	0.08	1.93	1.02	0.55	1.26	0.00	0.00	0.00	0.91	0.51	0.24
ACC	0.94	1.02	2.95	3.98	4.53	5.79	5.79	5.79	5.79	6.69	7.20	7.44
MAX	0.59	0.04	0.67	0.39	0.31	0.55	0.00	0.00	0.00	0.79	0.24	0.24
NO.	3	2	5	6	4	4	0	0	0	2	4	1

Maximum Daily Rainfall:	0.79
Maximum Monthly Rainfall:	1.93
Total Monsoon Rainfall:	1.65
Total Annual Rainfall:	7.44
Number of Days with Rain:	31

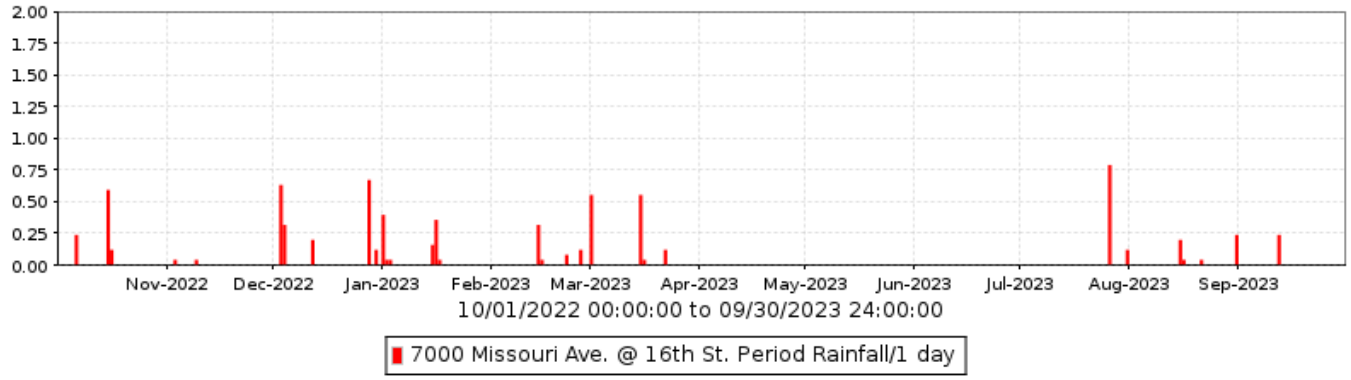

Flood Control District of Maricopa County ALERT System
Daily Rainfall at Grand Ave. @ Peoria Ave. (gage # 7500) for Water Year 2023

DAY	Oct	Nov	Dec	Jan	Feb	Mar	Apr	May	Jun	Jul	Aug	Sep
1				.31		.55						.04
2				.04								
3			.16	.04								
4			.16									
5												
6												
7												
8												
9		.04										
10												
11												
12												.04
13												
14					.28							
15	.94			.12		.31						
16	.04			.43							.12	
17				.08								
18												
19												
20												
21						.04						
22					.12	.20						
23												
24												
25												
26					.08							
27												
28			.55									
29			.04		----							
30					----							
31		----			----		----		----		.08	----
SUM	0.98	0.04	0.91	1.02	0.47	1.10	0.00	0.00	0.00	0.00	0.20	0.08
ACC	0.98	1.02	1.93	2.95	3.43	4.53	4.53	4.53	4.53	4.53	4.72	4.80
MAX	0.94	0.04	0.55	0.43	0.28	0.55	0.00	0.00	0.00	0.00	0.12	0.04
NO.	2	1	4	6	3	4	0	0	0	0	2	2

Maximum Daily Rainfall:	0.94
Maximum Monthly Rainfall:	1.10
Total Monsoon Rainfall:	0.28
Total Annual Rainfall:	4.80
Number of Days with Rain:	24

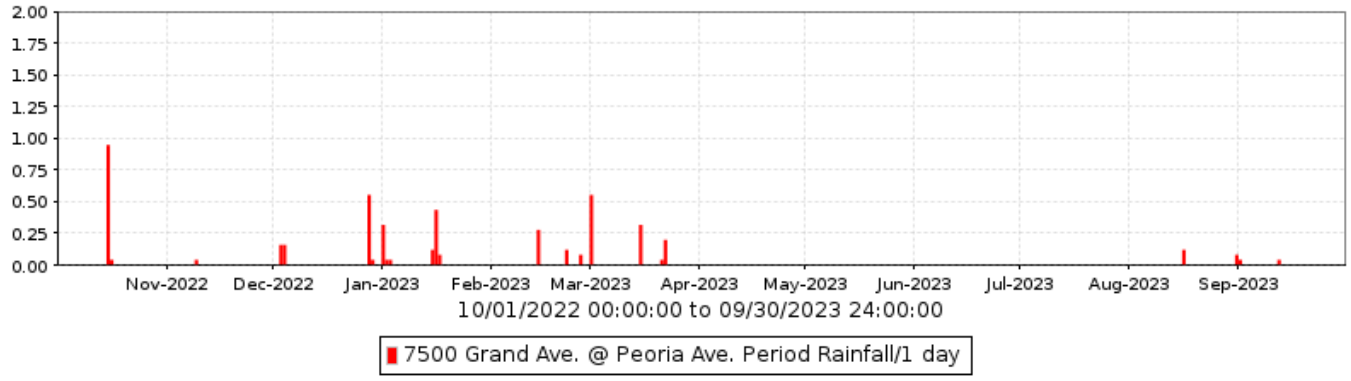

Flood Control District of Maricopa County ALERT System
Daily Rainfall at East Fork Cave Cr. Basin #1 (gage # 7800) for Water Year 2023

DAY	Oct	Nov	Dec	Jan	Feb	Mar	Apr	May	Jun	Jul	Aug	Sep
1				.59		.75						
2												
3		.08	.43									
4			.24									
5												
6												
7												
8												
9		.04										
10												
11												
12			.24									.12
13												
14					.31							
15	.55			.12		.35						
16	.16			.43							.16	
17												
18												
19												
20												
21						.08						
22					.12	.28						
23												
24												
25										.04		
26					.12							
27												
28			.59									
29			.04		----							
30					----							
31		----			----		----		----		.16	----
SUM	0.71	0.12	1.54	1.14	0.55	1.46	0.00	0.00	0.00	0.04	0.31	0.12
ACC	0.71	0.83	2.36	3.50	4.06	5.51	5.51	5.51	5.51	5.55	5.87	5.98
MAX	0.55	0.08	0.59	0.59	0.31	0.75	0.00	0.00	0.00	0.04	0.16	0.12
NO.	2	2	5	3	3	4	0	0	0	1	2	1

Maximum Daily Rainfall:	0.75
Maximum Monthly Rainfall:	1.54
Total Monsoon Rainfall:	0.47
Estimated Annual Rainfall:	5.98
Number of Days with Rain:	23

Gage 7800 down from 1/02 12:00 (60) through 1/04 12:00 (?) due to plugged funnel; estimated 16mm for the event of 1/01.

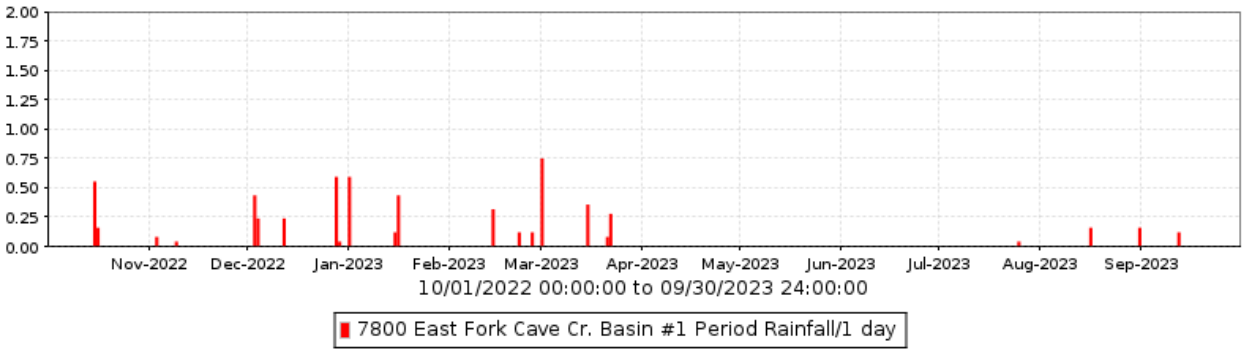

Flood Control District of Maricopa County ALERT System
Daily Rainfall at Cave Cr. near Union Hills Dr. (gage # 8000) for Water Year 2023

DAY	Oct	Nov	Dec	Jan	Feb	Mar	Apr	May	Jun	Jul	Aug	Sep
1				.63		.83						.04
2				.04								
3	.04	.04	.31	.04								
4			.24									
5												
6												
7												
8												
9		.12										
10												
11												
12			.16									.20
13			.04									
14					.31							
15	.91			.12	.04	.35						
16	.28			.51								
17												
18												
19												
20												
21						.08						
22					.08	.12						
23												
24												
25												
26					.12							
27												
28			.55									
29			.04		----							
30					----							
31		----			----		----		----		.04	----
SUM	1.22	0.16	1.34	1.34	0.55	1.38	0.00	0.00	0.00	0.00	0.04	0.24
ACC	1.22	1.38	2.72	4.06	4.61	5.98	5.98	5.98	5.98	5.98	6.02	6.26
MAX	0.91	0.12	0.55	0.63	0.31	0.83	0.00	0.00	0.00	0.00	0.04	0.20
NO.	3	2	6	5	4	4	0	0	0	0	1	2

Maximum Daily Rainfall:	0.91
Maximum Monthly Rainfall:	1.38
Total Monsoon Rainfall:	0.28
Total Annual Rainfall:	6.26
Number of Days with Rain:	27

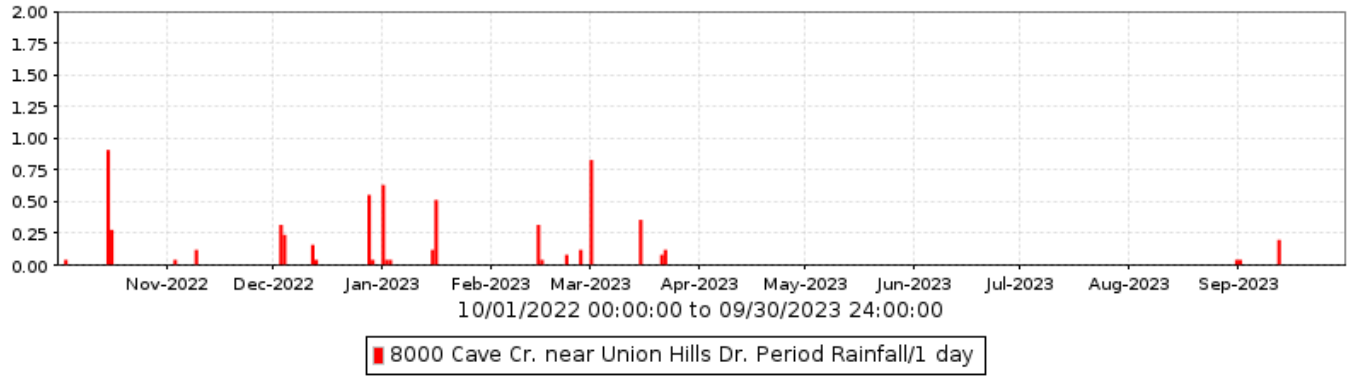

Flood Control District of Maricopa County ALERT System
Daily Rainfall at Prickly Pear Wash (gage # 8100) for Water Year 2023

DAY	Oct	Nov	Dec	Jan	Feb	Mar	Apr	May	Jun	Jul	Aug	Sep
1				1.10		1.02						.08
2				.12		.04						
3	.08	.08	.55	.04								
4			.39									
5												
6												
7												
8											.31	
9		.12										
10												
11												
12			.43									.04
13					.04							
14					.51							
15	.55			.16		.51						
16	.28			.47								
17				.04								
18												
19												
20												
21						.24					.04	
22					.24	.39						
23												
24												
25												
26					.28							
27												
28			.75									
29			.20		----							
30					----							
31		----			----		----		----		.28	----
SUM	0.91	0.20	2.32	1.93	1.06	2.20	0.00	0.00	0.00	0.00	0.63	0.12
ACC	0.91	1.10	3.43	5.35	6.42	8.62	8.62	8.62	8.62	8.62	9.25	9.37
MAX	0.55	0.12	0.75	1.10	0.51	1.02	0.00	0.00	0.00	0.00	0.31	0.08
NO.	3	2	5	6	4	5	0	0	0	0	3	2

Maximum Daily Rainfall:	1.10
Maximum Monthly Rainfall:	2.32
Total Monsoon Rainfall:	0.75
Total Annual Rainfall:	9.37
Number of Days with Rain:	30

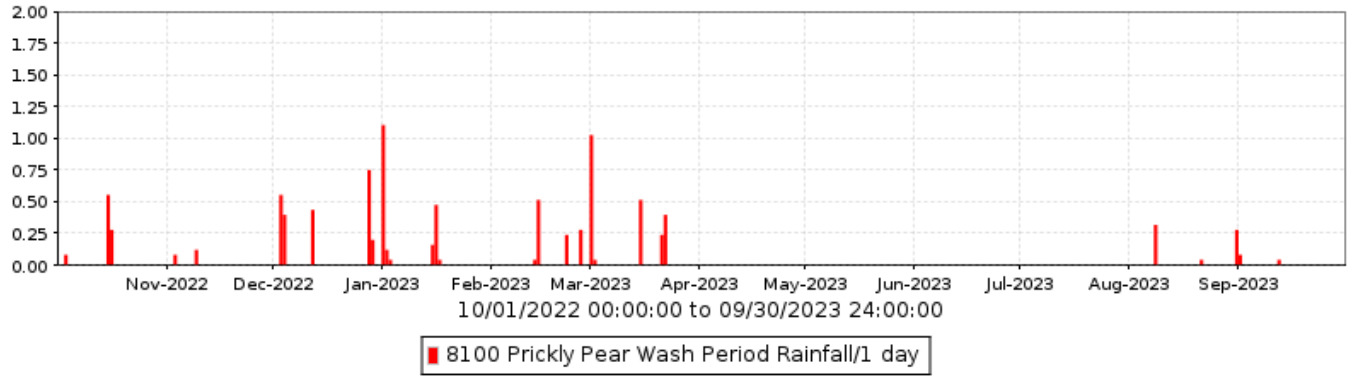

Flood Control District of Maricopa County ALERT System
Daily Rainfall at East Fork Cave Cr. Basin #4 (gage # 8200) for Water Year 2023

DAY	Oct	Nov	Dec	Jan	Feb	Mar	Apr	May	Jun	Jul	Aug	Sep
1				.59		.67						.04
2				.04								
3			.55	.04								
4			.16									
5												
6												
7												
8											.08	
9												
10												
11												
12			.20									.24
13												.24
14					.12							
15	.51			.08	.04	.39						
16	.28			.43							.08	
17												
18												
19												
20												
21						.04						
22					.04	.20						
23												
24						.04						
25												
26					.12							
27												
28			.67									
29			.04		----							
30					----							
31		----			----		----		----		.04	----
SUM	0.79	0.00	1.61	1.18	0.31	1.34	0.00	0.00	0.00	0.00	0.20	0.51
ACC	0.79	0.79	2.40	3.58	3.90	5.24	5.24	5.24	5.24	5.24	5.43	5.94
MAX	0.51	0.00	0.67	0.59	0.12	0.67	0.00	0.00	0.00	0.00	0.08	0.24
NO.	2	0	5	5	4	5	0	0	0	0	3	3

Maximum Daily Rainfall:	0.67
Maximum Monthly Rainfall:	1.61
Total Monsoon Rainfall:	0.71
Total Annual Rainfall:	5.94
Number of Days with Rain:	27

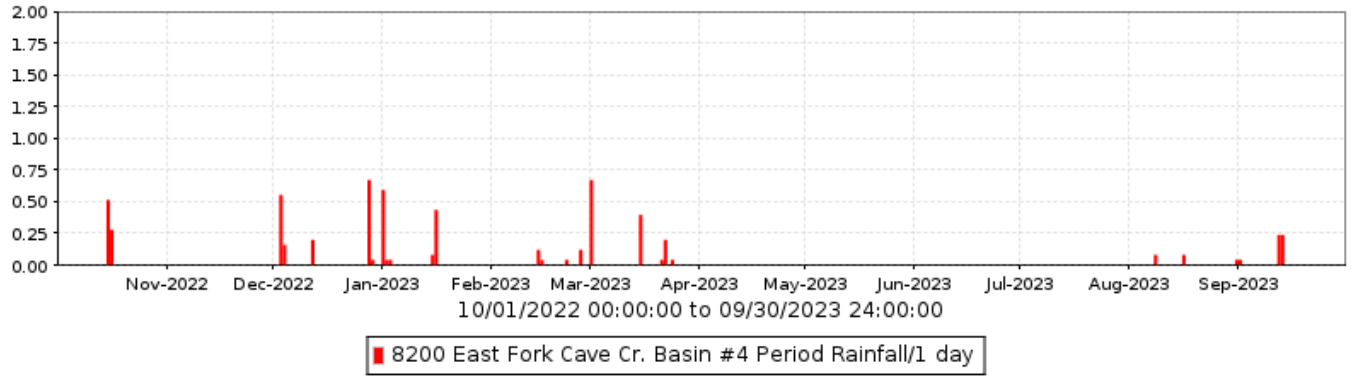

Flood Control District of Maricopa County ALERT System
Daily Rainfall at East Fork Cave Cr. near 7th Ave. (gage # 8500) for Water Year 2023

DAY	Oct	Nov	Dec	Jan	Feb	Mar	Apr	May	Jun	Jul	Aug	Sep
1				.31		.79						.08
2				.20								
3		.04	.43	.04								
4			.12									
5												
6												
7												
8												
9		.08										
10												
11												
12			.16									.16
13												.12
14												
15	.83			.08	.24	.43					.08	
16	.24			.39	.08						.08	
17				.04								
18	.04							.04				
19												
20												
21						.04						
22					.04	.16						
23												
24												
25												
26					.12							
27												
28			.63									
29					----							
30					----					.08		
31		----			----		----		----		.20	----
SUM	1.10	0.12	1.34	1.06	0.47	1.42	0.00	0.04	0.00	0.08	0.35	0.35
ACC	1.10	1.22	2.56	3.62	4.09	5.51	5.51	5.55	5.55	5.63	5.98	6.34
MAX	0.83	0.08	0.63	0.39	0.24	0.79	0.00	0.04	0.00	0.08	0.20	0.16
NO.	3	2	4	6	4	4	0	1	0	1	3	3

Maximum Daily Rainfall:	0.83
Maximum Monthly Rainfall:	1.42
Total Monsoon Rainfall:	0.79
Total Annual Rainfall:	6.34
Number of Days with Rain:	31

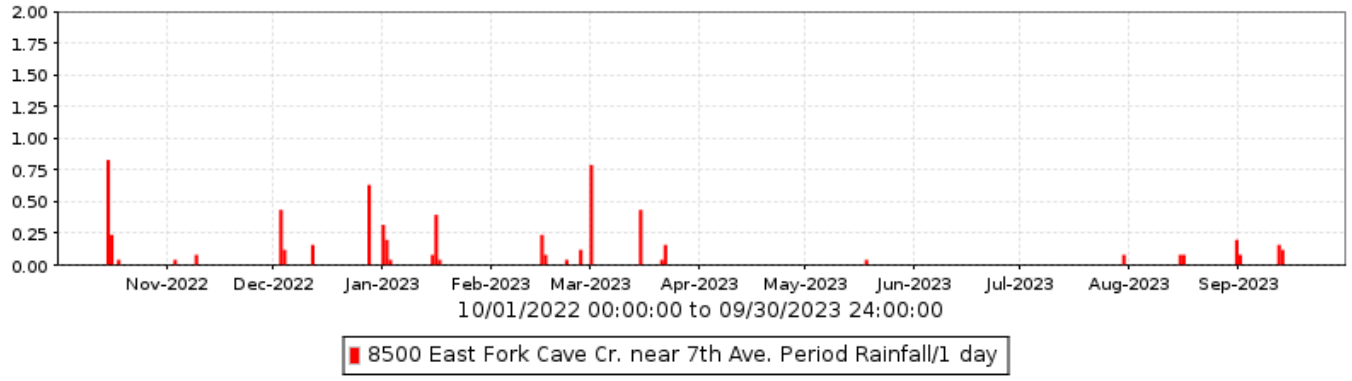

Flood Control District of Maricopa County ALERT System
Daily Rainfall at East Fork Cave Cr. Basin #3B (gage # 8700) for Water Year 2023

DAY	Oct	Nov	Dec	Jan	Feb	Mar	Apr	May	Jun	Jul	Aug	Sep
1				.55		.83						.08
2				.04								
3		.04	.47	.04								
4			.16									
5												
6												
7												
8												
9		.08										
10												
11												
12			.24									.31
13			.08									.16
14					.28							
15	.91			.08	.04	.43						
16	.20			.39							.04	
17												
18												
19												
20												
21						.08				----		
22					.08	.24				----		
23												
24												
25												
26					.12							
27												
28			.67									
29			.04		----							
30					----							
31		----			----		----		----		.04	----
SUM	1.10	0.12	1.65	1.10	0.51	1.57	0.00	0.00	0.00	0.00	0.08	0.55
ACC	1.10	1.22	2.87	3.98	4.49	6.06	6.06	6.06	6.06	6.06	6.14	6.69
MAX	0.91	0.08	0.67	0.55	0.28	0.83	0.00	0.00	0.00	0.00	0.04	0.31
NO.	2	2	6	5	4	4	0	0	0	0	2	3

Maximum Daily Rainfall:	0.91
Maximum Monthly Rainfall:	1.65
Total Monsoon Rainfall:	0.63
Estimated Annual Rainfall:	6.69
Number of Days with Rain:	28

Gage 8700 down from 10/17 12:00 (0) through 10/19 12:00 (?) due to plugged funnel; estimated 28mm for 10/15-16.
Gage 8700 down from 7/20 11:17 (154) through 7/24 00:00 (154) due to radio path program; no rain fell.

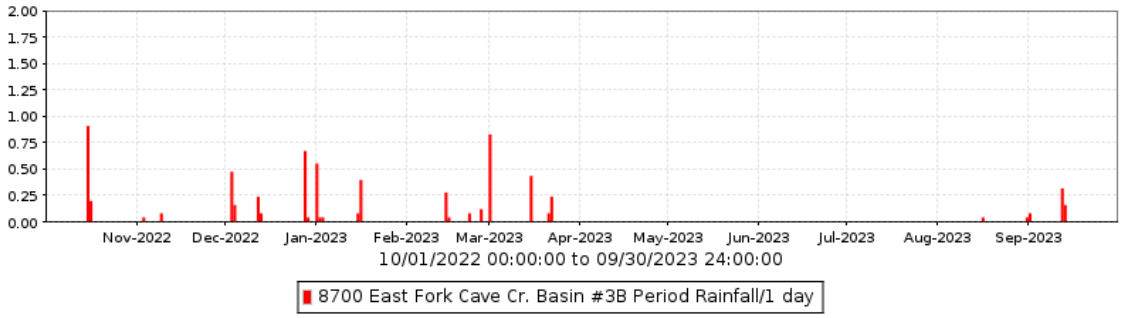

Flood Control District of Maricopa County ALERT System
Daily Rainfall at Paradise Valley Country Club (gage # 9300) for Water Year 2023

DAY	Oct	Nov	Dec	Jan	Feb	Mar	Apr	May	Jun	Jul	Aug	Sep
1				.55		.79						
2				.16								
3			.75	.04								
4			.39									
5												
6	.12											
7												
8												
9												
10												
11												
12			.28									.08
13												
14					.39							
15	1.10			.16		.55						
16	.12			.35		.04						
17				.04								
18												
19												
20												
21												
22					.12	.12						
23												
24												
25												
26					.16					1.02		
27												
28			.59									
29			.04		----							
30					----							
31		----			----		----		----	.04	.16	----
SUM	1.34	0.00	2.05	1.30	0.67	1.50	0.00	0.00	0.00	1.06	0.16	0.08
ACC	1.34	1.34	3.39	4.69	5.35	6.85	6.85	6.85	6.85	7.91	8.07	8.15
MAX	1.10	0.00	0.75	0.55	0.39	0.79	0.00	0.00	0.00	1.02	0.16	0.08
NO.	3	0	5	6	3	4	0	0	0	2	1	1

Maximum Daily Rainfall:	1.10
Maximum Monthly Rainfall:	2.05
Total Monsoon Rainfall:	1.30
Total Annual Rainfall:	8.15
Number of Days with Rain:	25

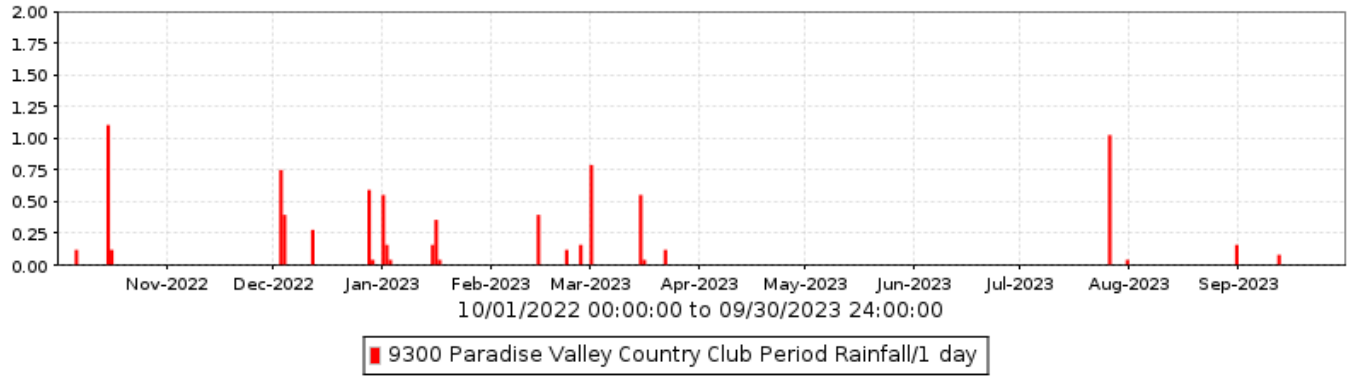

Flood Control District of Maricopa County ALERT System
Daily Rainfall at Dreamy Draw Dam (gage # 9800) for Water Year 2023

DAY	Oct	Nov	Dec	Jan	Feb	Mar	Apr	May	Jun	Jul	Aug	Sep
1				.51		.59						
2				.04								
3		.12	.59	.04								
4			.24									
5												
6												
7												
8												
9		.04										
10												
11												
12			.20									.20
13												
14					.24							
15	.67			.16		.59						
16	.08			.35								
17				.04								
18												
19												
20												
21						.04						
22					.04	.08						
23												
24												
25												
26					.16					.31		
27												
28			.71									
29					----							
30					----							
31		----			----		----		----		.43	----
SUM	0.75	0.16	1.73	1.14	0.43	1.30	0.00	0.00	0.00	0.31	0.43	0.20
ACC	0.75	0.91	2.64	3.78	4.21	5.51	5.51	5.51	5.51	5.83	6.26	6.46
MAX	0.67	0.12	0.71	0.51	0.24	0.59	0.00	0.00	0.00	0.31	0.43	0.20
NO.	2	2	4	6	3	4	0	0	0	1	1	1

Maximum Daily Rainfall:	0.71
Maximum Monthly Rainfall:	1.73
Total Monsoon Rainfall:	0.94
Total Annual Rainfall:	6.46
Number of Days with Rain:	24

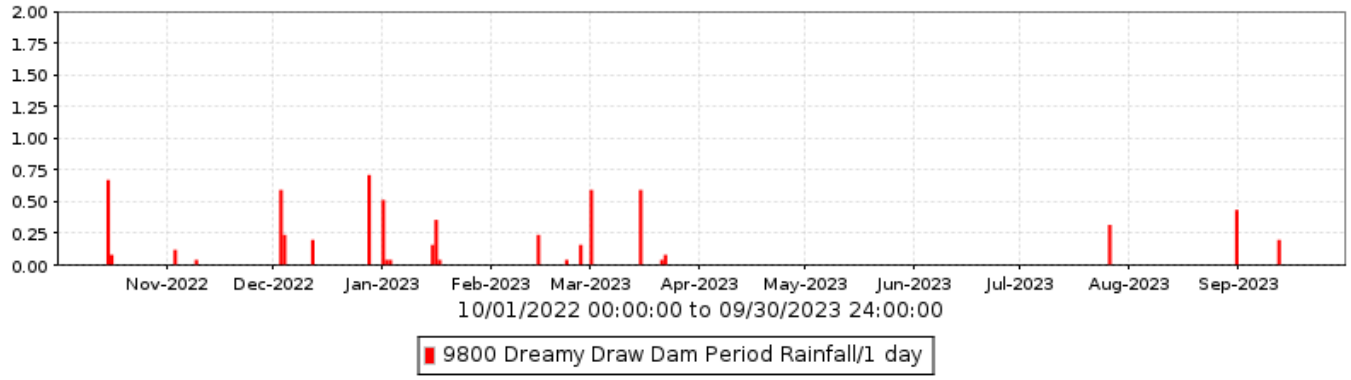

Flood Control District of Maricopa County ALERT System
Daily Rainfall at Phoenix Dam 2B (gage # 9900) for Water Year 2023

DAY	Oct	Nov	Dec	Jan	Feb	Mar	Apr	May	Jun	Jul	Aug	Sep
1				.51		.79						.04
2				.08								
3		.04	.43	.04								
4			.16									
5												
6												
7												
8												
9		.08										
10												
11												
12			.20									
13												
14					.20							
15	.67			.08		.39					.08	
16	.12			.35							.08	
17												
18												
19												
20												
21						.04						
22					.08	.16						
23												
24						.04						
25												
26					.12							
27												
28			.63									
29					----							
30					----							
31		----			----		----		----		.20	----
SUM	0.79	0.12	1.42	1.06	0.39	1.42	0.00	0.00	0.00	0.00	0.35	0.04
ACC	0.79	0.91	2.32	3.39	3.78	5.20	5.20	5.20	5.20	5.20	5.55	5.59
MAX	0.67	0.08	0.63	0.51	0.20	0.79	0.00	0.00	0.00	0.00	0.20	0.04
NO.	2	2	4	5	3	5	0	0	0	0	3	1

Maximum Daily Rainfall:	0.79
Maximum Monthly Rainfall:	1.42
Total Monsoon Rainfall:	0.39
Estimated Annual Rainfall:	5.59
Number of Days with Rain:	25

Gage 9900 down with a plugged funnel for much of January; estimated 10mm for events on the 15, 16 & 17th.

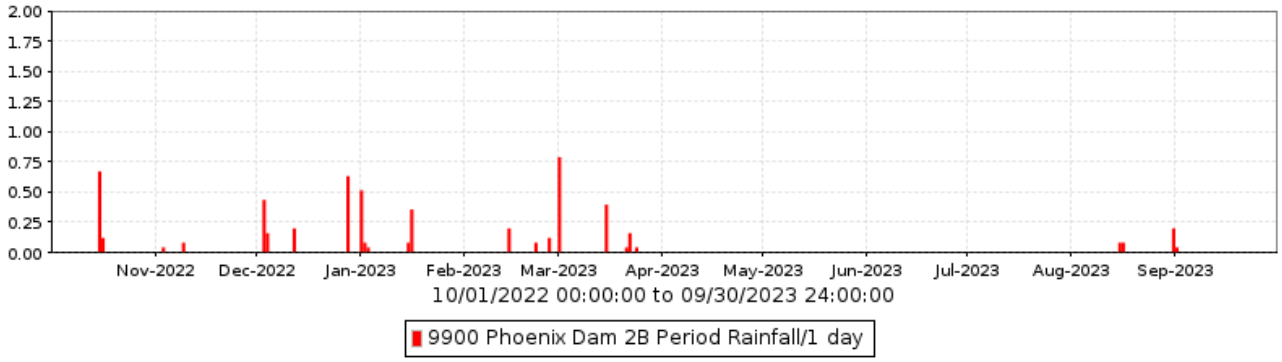

Flood Control District of Maricopa County ALERT System
Daily Rainfall at ACDC @ 36th St. (gage # 10000) for Water Year 2023

DAY	Oct	Nov	Dec	Jan	Feb	Mar	Apr	May	Jun	Jul	Aug	Sep
1				.43		.59						
2				.08								
3			.63									
4			.35									
5												
6	.08											
7												
8												
9		.04										
10												
11												
12			.28									.31
13												
14					.28							
15	.98			.16		.55						
16	.04			.31								
17				.04								
18												
19												
20												
21												
22					.16	.12						
23												
24												
25												
26					.12					.20		
27												
28			.59									
29					----							
30			.08		----							
31		----			----		----		----	.20	.12	----
SUM	1.10	0.04	1.93	1.02	0.55	1.26	0.00	0.00	0.00	0.39	0.12	0.31
ACC	1.10	1.14	3.07	4.09	4.65	5.91	5.91	5.91	5.91	6.30	6.42	6.73
MAX	0.98	0.04	0.63	0.43	0.28	0.59	0.00	0.00	0.00	0.20	0.12	0.31
NO.	3	1	5	5	3	3	0	0	0	2	1	1

Maximum Daily Rainfall:	0.98
Maximum Monthly Rainfall:	1.93
Total Monsoon Rainfall:	0.83
Total Annual Rainfall:	6.73
Number of Days with Rain:	24

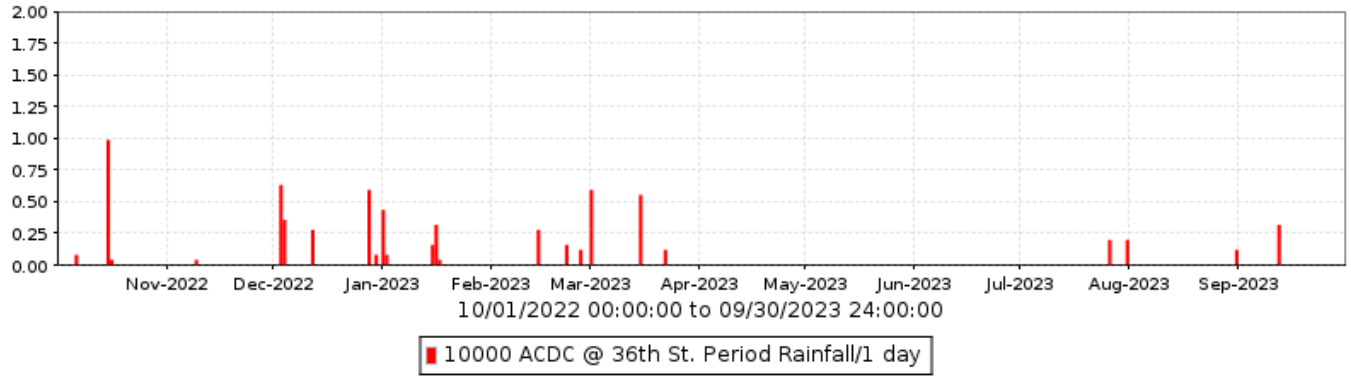

Flood Control District of Maricopa County ALERT System
Daily Rainfall at ACDC @ 14th St. (gage # 10500) for Water Year 2023

DAY	Oct	Nov	Dec	Jan	Feb	Mar	Apr	May	Jun	Jul	Aug	Sep
1				.47		.63						.04
2				.04								
3		.12	.67									
4			.24									
5												
6												
7												
8												
9		.04										
10												
11												
12			.20									.35
13												
14					.20							
15	.51			.16		.67					.24	
16	.12			.35		.04					.04	
17				.04								
18												
19												
20												
21											.04	
22					.08	.12						
23												
24												
25												
26					.16					.98		
27												
28			.71									
29					----							
30					----							
31		----			----		----		----		.35	----
SUM	0.63	0.16	1.81	1.06	0.43	1.46	0.00	0.00	0.00	0.98	0.67	0.39
ACC	0.63	0.79	2.60	3.66	4.09	5.55	5.55	5.55	5.55	6.54	7.20	7.60
MAX	0.51	0.12	0.71	0.47	0.20	0.67	0.00	0.00	0.00	0.98	0.35	0.35
NO.	2	2	4	5	3	4	0	0	0	1	4	2

Maximum Daily Rainfall:	0.98
Maximum Monthly Rainfall:	1.81
Total Monsoon Rainfall:	2.05
Total Annual Rainfall:	7.60
Number of Days with Rain:	27

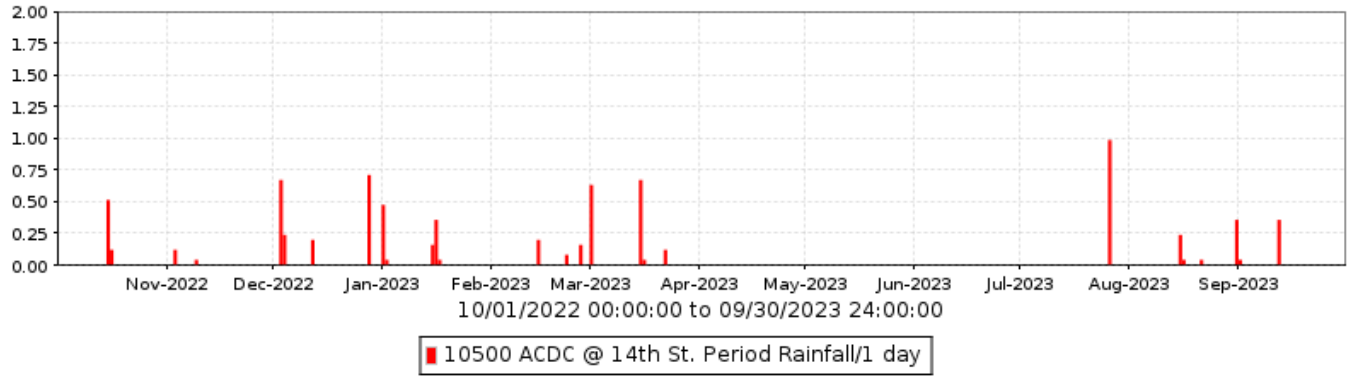

Flood Control District of Maricopa County ALERT System
Daily Rainfall at 10th St. Wash Basin #1 (gage # 11000) for Water Year 2023

DAY	Oct	Nov	Dec	Jan	Feb	Mar	Apr	May	Jun	Jul	Aug	Sep
1				.47		.79						.04
2				.04								
3		.08	.47	.04								
4			.16									
5												
6												
7												
8												
9		.04										
10												
11												
12			.16									
13												
14					.24							
15	.63			.12		.35					.08	
16	.12			.31							.08	
17				.04								
18												
19												
20												
21												
22					.04	.16						
23												
24												
25												
26					.12					.08		
27												
28			.71									
29					----							
30					----					.04		
31		----			----		----		----		.28	----
SUM	0.75	0.12	1.50	1.02	0.39	1.30	0.00	0.00	0.00	0.12	0.43	0.04
ACC	0.75	0.87	2.36	3.39	3.78	5.08	5.08	5.08	5.08	5.20	5.63	5.67
MAX	0.63	0.08	0.71	0.47	0.24	0.79	0.00	0.00	0.00	0.08	0.28	0.04
NO.	2	2	4	6	3	3	0	0	0	2	3	1

Maximum Daily Rainfall:	0.79
Maximum Monthly Rainfall:	1.50
Total Monsoon Rainfall:	0.59
Total Annual Rainfall:	5.67
Number of Days with Rain:	26

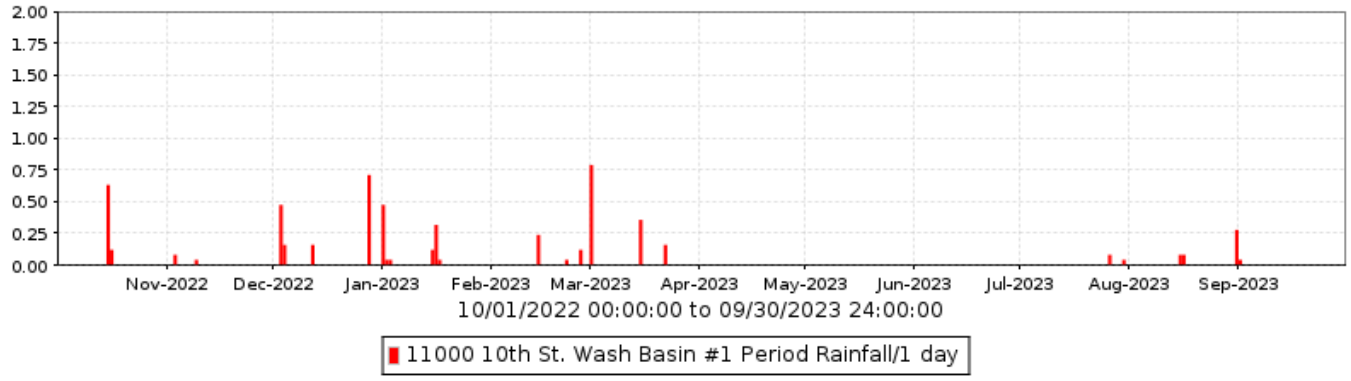

Flood Control District of Maricopa County ALERT System
Daily Rainfall at ACDC @ 43rd Ave. (gage # 11300) for Water Year 2023

DAY	Oct	Nov	Dec	Jan	Feb	Mar	Apr	May	Jun	Jul	Aug	Sep
1				.35		.87						
2				.04								
3			.39	.04								
4			.12									
5												
6												
7												
8												
9		.08										
10												
11												
12			.16									
13												
14					.24							
15	.79			.12		.39					.08	
16	.31			.35							.04	
17												
18								.08			.04	
19												
20												
21						.04						
22					.08	.08						
23												
24												
25												
26					.08					.08		
27												
28			.63									
29					----							
30					----							
31		----			----		----		----		.12	----
SUM	1.10	0.08	1.30	0.91	0.39	1.38	0.00	0.08	0.00	0.08	0.28	0.00
ACC	1.10	1.18	2.48	3.39	3.78	5.16	5.16	5.24	5.24	5.31	5.59	5.59
MAX	0.79	0.08	0.63	0.35	0.24	0.87	0.00	0.08	0.00	0.08	0.12	0.00
NO.	2	1	4	5	3	4	0	1	0	1	4	0

Maximum Daily Rainfall:	0.87
Maximum Monthly Rainfall:	1.38
Total Monsoon Rainfall:	0.35
Total Annual Rainfall:	5.59
Number of Days with Rain:	25

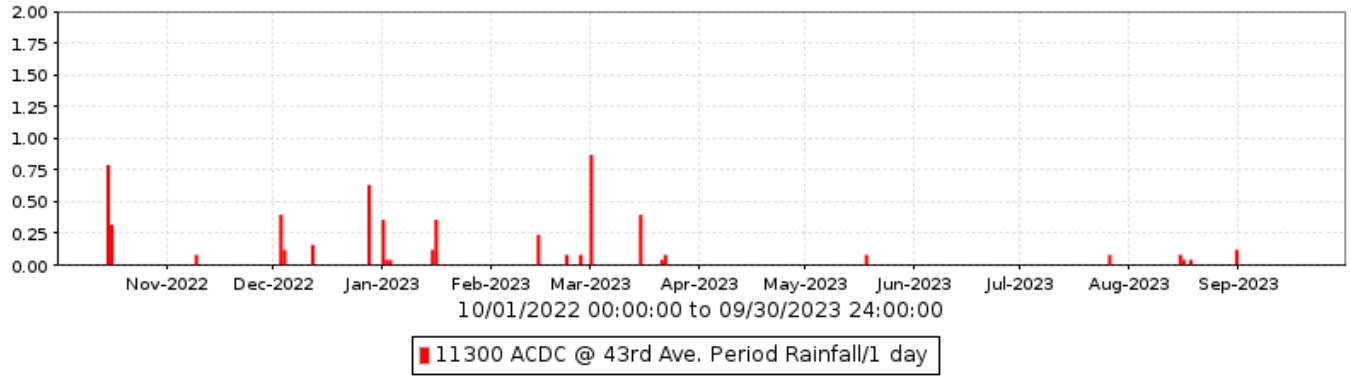

Flood Control District of Maricopa County ALERT System
Daily Rainfall at Phoenix Basin #3 (gage # 11500) for Water Year 2023

DAY	Oct	Nov	Dec	Jan	Feb	Mar	Apr	May	Jun	Jul	Aug	Sep
1				.59		.79						.04
2				.08								
3		.08	.43									
4			.20									
5												
6												
7												
8												
9		.04										
10												
11												
12			.20									
13												
14					.20							
15	.55			.12		.35						
16	.12			.31								
17				.04								
18												
19												
20												
21												
22					.08	.16						
23												
24												
25												
26					.12					.08		
27												
28			.71									
29					----							
30					----							
31		----			----		----		----		.59	----
SUM	0.67	0.12	1.54	1.14	0.39	1.30	0.00	0.00	0.00	0.08	0.59	0.04
ACC	0.67	0.79	2.32	3.46	3.86	5.16	5.16	5.16	5.16	5.24	5.83	5.87
MAX	0.55	0.08	0.71	0.59	0.20	0.79	0.00	0.00	0.00	0.08	0.59	0.04
NO.	2	2	4	5	3	3	0	0	0	1	1	1

Maximum Daily Rainfall:	0.79
Maximum Monthly Rainfall:	1.54
Total Monsoon Rainfall:	0.71
Total Annual Rainfall:	5.87
Number of Days with Rain:	22

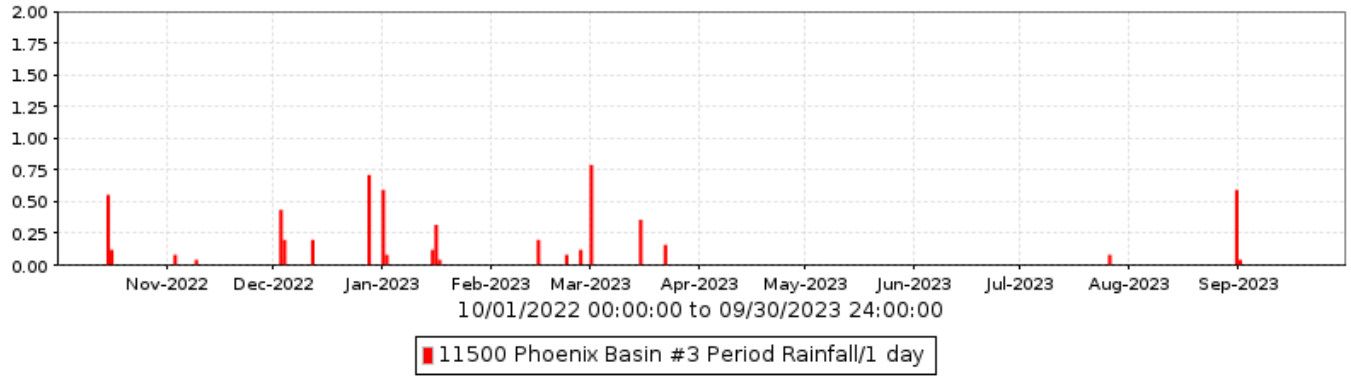

Flood Control District of Maricopa County ALERT System
Daily Rainfall at Cave Creek @ Cactus Rd. (gage # 11800) for Water Year 2023

DAY	Oct	Nov	Dec	Jan	Feb	Mar	Apr	May	Jun	Jul	Aug	Sep
1				.39		.87						.04
2				.08		.04						
3		.04	.43	.04								
4			.12									
5												
6												
7												
8												
9		.08										
10												
11												
12			.16									
13												
14					.28							
15	1.02			.08		.39					.20	
16	.04			.35							.20	
17				.04								
18												
19												
20												
21						.04						
22					.08	.16						
23												
24												
25												
26					.12							
27												
28			.59									
29			.04		----							
30					----							
31		----			----		----		----	.04	.08	----
SUM	1.06	0.12	1.34	0.98	0.47	1.50	0.00	0.00	0.00	0.04	0.47	0.04
ACC	1.06	1.18	2.52	3.50	3.98	5.47	5.47	5.47	5.47	5.51	5.98	6.02
MAX	1.02	0.08	0.59	0.39	0.28	0.87	0.00	0.00	0.00	0.04	0.20	0.04
NO.	2	2	5	6	3	5	0	0	0	1	3	1

Maximum Daily Rainfall:	1.02
Maximum Monthly Rainfall:	1.50
Total Monsoon Rainfall:	0.55
Total Annual Rainfall:	6.02
Number of Days with Rain:	28

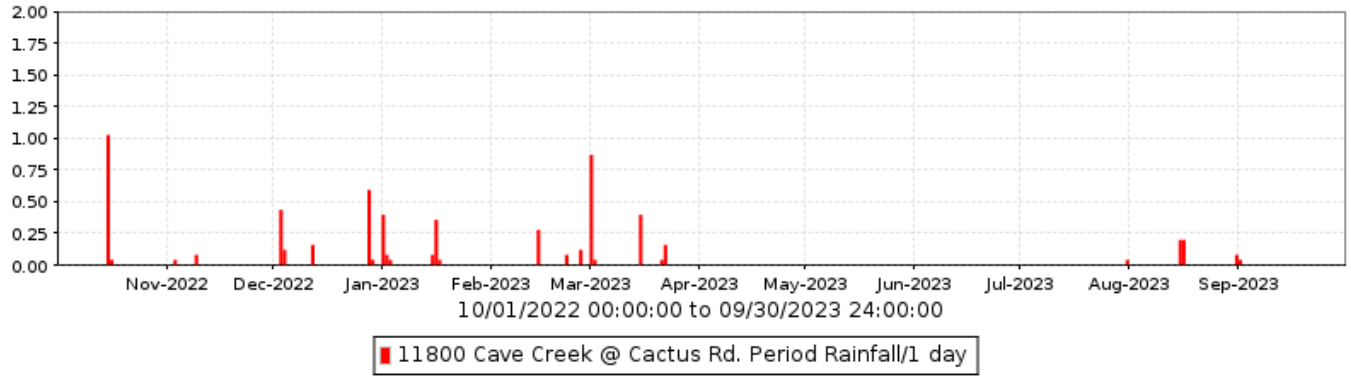

Flood Control District of Maricopa County ALERT System
Daily Rainfall at ACDC @ Cave Creek (gage # 12000) for Water Year 2023

DAY	Oct	Nov	Dec	Jan	Feb	Mar	Apr	May	Jun	Jul	Aug	Sep
1				.47		.67						.04
2				.08								
3		.12	.47	.04								
4			.12									
5												
6												
7												
8												
9		.04										
10												
11												
12			.20									
13												
14					.20							
15	.98			.12		.35					.12	
16	.04			.35							.12	
17												
18												
19												
20												
21						.04						
22					.04	.12						
23												
24												
25												
26					.08					.08		
27												
28			.71									
29			.04		----							
30					----							
31		----			----		----		----		.12	----
SUM	1.02	0.16	1.54	1.06	0.31	1.18	0.00	0.00	0.00	0.08	0.35	0.04
ACC	1.02	1.18	2.72	3.78	4.09	5.28	5.28	5.28	5.28	5.35	5.71	5.75
MAX	0.98	0.12	0.71	0.47	0.20	0.67	0.00	0.00	0.00	0.08	0.12	0.04
NO.	2	2	5	5	3	4	0	0	0	1	3	1

Maximum Daily Rainfall:	0.98
Maximum Monthly Rainfall:	1.54
Total Monsoon Rainfall:	0.47
Total Annual Rainfall:	5.75
Number of Days with Rain:	26

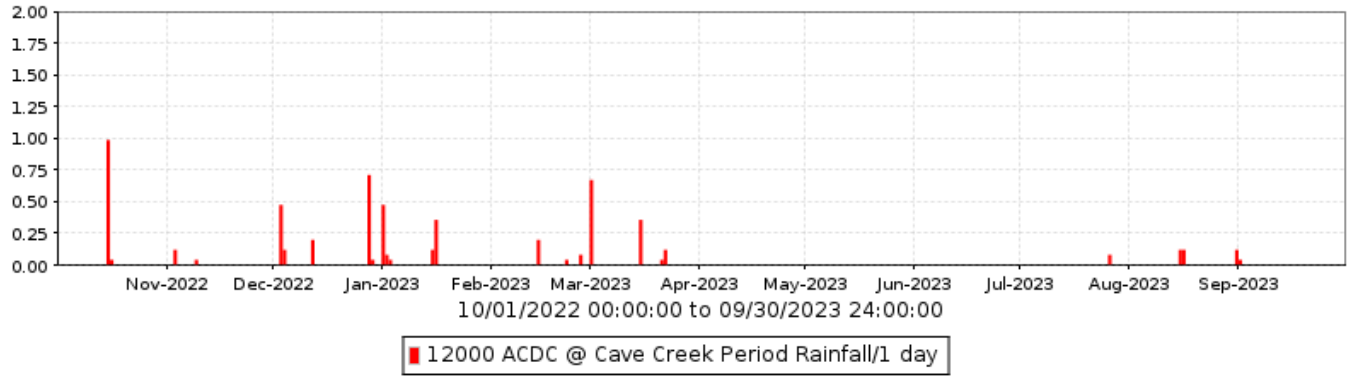

Flood Control District of Maricopa County ALERT System
Daily Rainfall at Greenway Rd. @ 32nd Ave. (gage # 12500) for Water Year 2023

DAY	Oct	Nov	Dec	Jan	Feb	Mar	Apr	May	Jun	Jul	Aug	Sep
1				.35		.91						.04
2				.04								
3		.04	.28									
4			.20									
5												
6												
7												
8												
9		.16										
10												
11												
12			.16									.08
13												
14					.24							
15	1.14			.08		.35					.24	
16	.04			.55								
17				.04								
18											.20	
19												
20												
21						.04						
22					.08	.08						
23												
24												
25												
26					.08							
27												
28			.55									
29			.04		----							
30					----							
31		----			----		----		----		.12	----
SUM	1.18	0.20	1.22	1.06	0.39	1.38	0.00	0.00	0.00	0.00	0.55	0.12
ACC	1.18	1.38	2.60	3.66	4.06	5.43	5.43	5.43	5.43	5.43	5.98	6.10
MAX	1.14	0.16	0.55	0.55	0.24	0.91	0.00	0.00	0.00	0.00	0.24	0.08
NO.	2	2	5	5	3	4	0	0	0	0	3	2

Maximum Daily Rainfall:	1.14
Maximum Monthly Rainfall:	1.38
Total Monsoon Rainfall:	0.67
Total Annual Rainfall:	6.10
Number of Days with Rain:	26

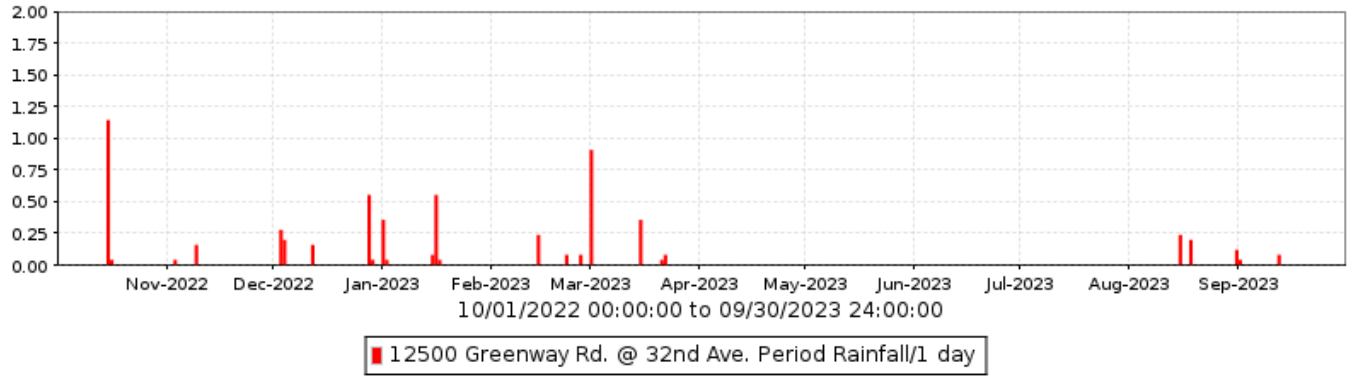

Flood Control District of Maricopa County ALERT System
Daily Rainfall at Phoenix Dam #99 (gage # 12700) for Water Year 2023

DAY	Oct	Nov	Dec	Jan	Feb	Mar	Apr	May	Jun	Jul	Aug	Sep
1				.47		.71						
2				.08								
3		.12	.55	.04								
4			.20									
5												
6												
7												
8												
9		.04										
10												
11												
12			.24									.12
13												
14					.24							
15	.59			.12		.43						
16	.08			.39								
17				.04								
18												
19												
20												
21												
22					.08	.16						
23												
24												
25												
26					.12					.20		
27												
28			.71									
29					----							
30					----							
31		----			----		----		----		.20	----
SUM	0.67	0.16	1.69	1.14	0.43	1.30	0.00	0.00	0.00	0.20	0.20	0.12
ACC	0.67	0.83	2.52	3.66	4.09	5.39	5.39	5.39	5.39	5.59	5.79	5.91
MAX	0.59	0.12	0.71	0.47	0.24	0.71	0.00	0.00	0.00	0.20	0.20	0.12
NO.	2	2	4	6	3	3	0	0	0	1	1	1

Maximum Daily Rainfall:	0.71
Maximum Monthly Rainfall:	1.69
Total Monsoon Rainfall:	0.51
Total Annual Rainfall:	5.91
Number of Days with Rain:	23

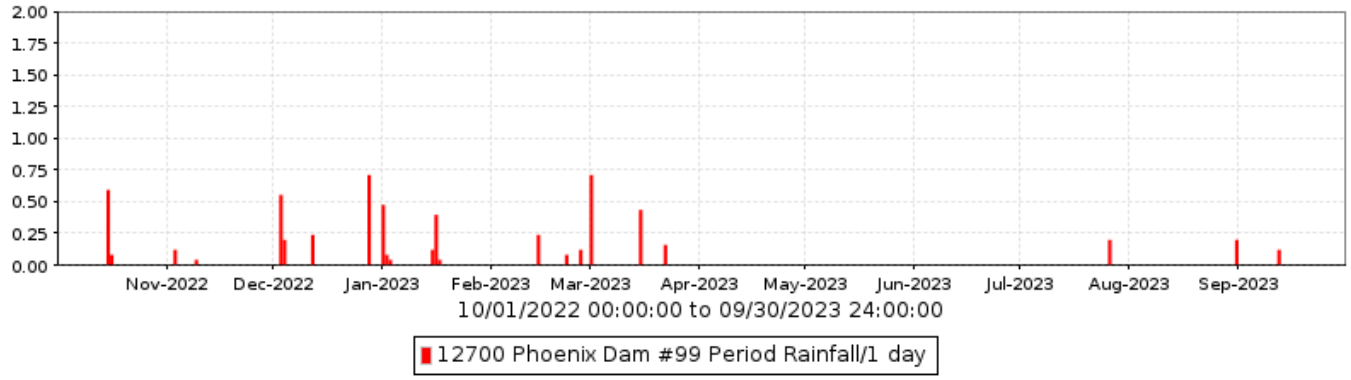

Flood Control District of Maricopa County ALERT System
Daily Rainfall at Phoenix Basin #7 (gage # 13300) for Water Year 2023

DAY	Oct	Nov	Dec	Jan	Feb	Mar	Apr	May	Jun	Jul	Aug	Sep
1				.43		.67						.04
2				.08								
3		.04	.43	.04								
4			.16									
5												
6												
7												
8												
9		.08	.08									
10												
11												
12			.16									
13												
14					.20							
15	.71			.08		.35					.12	
16	.20			.35		.04					.12	
17												
18												
19												
20												
21						.04						
22					.04	.12						
23												
24						.04						
25												
26					.08					.04		
27												
28			.67									
29					----							
30					----							
31		----			----		----		----		.16	----
SUM	0.91	0.12	1.50	0.98	0.31	1.26	0.00	0.00	0.00	0.04	0.39	0.04
ACC	0.91	1.02	2.52	3.50	3.82	5.08	5.08	5.08	5.08	5.12	5.51	5.55
MAX	0.71	0.08	0.67	0.43	0.20	0.67	0.00	0.00	0.00	0.04	0.16	0.04
NO.	2	2	5	5	3	6	0	0	0	1	3	1

Maximum Daily Rainfall: 0.71
Maximum Monthly Rainfall: 1.50
Total Monsoon Rainfall: 0.47
Total Annual Rainfall: 5.55
Number of Days with Rain: 28

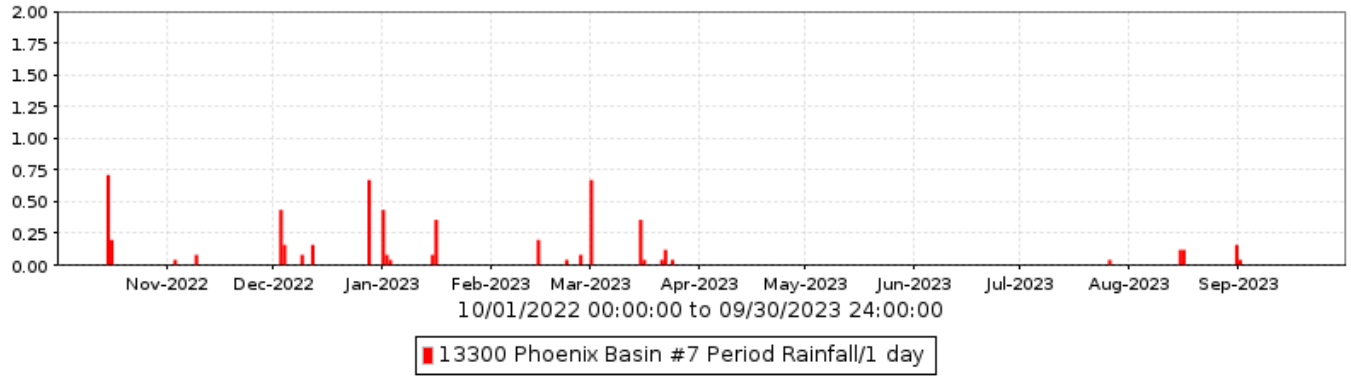

Flood Control District of Maricopa County ALERT System
Daily Rainfall at Phoenix West Park Dam (gage # 13500) for Water Year 2023

DAY	Oct	Nov	Dec	Jan	Feb	Mar	Apr	May	Jun	Jul	Aug	Sep
1				.47		.75						.04
2				.04								
3		.12	.43	.08								
4			.16									
5												
6												
7												
8												
9		.04										
10												
11												
12			.16									
13												
14					.20							
15	.75			.08		.31					.12	
16	.16			.31		.04					.08	
17												
18												
19												
20												
21						.04						
22					.08	.12						
23												
24												
25												
26					.08							
27												
28			.67									
29					----							
30					----							
31		----			----		----		----		.12	----
SUM	0.91	0.16	1.42	0.98	0.35	1.26	0.00	0.00	0.00	0.00	0.31	0.04
ACC	0.91	1.06	2.48	3.46	3.82	5.08	5.08	5.08	5.08	5.08	5.39	5.43
MAX	0.75	0.12	0.67	0.47	0.20	0.75	0.00	0.00	0.00	0.00	0.12	0.04
NO.	2	2	4	5	3	5	0	0	0	0	3	1

Maximum Daily Rainfall:	0.75
Maximum Monthly Rainfall:	1.42
Total Monsoon Rainfall:	0.35
Total Annual Rainfall:	5.43
Number of Days with Rain:	25

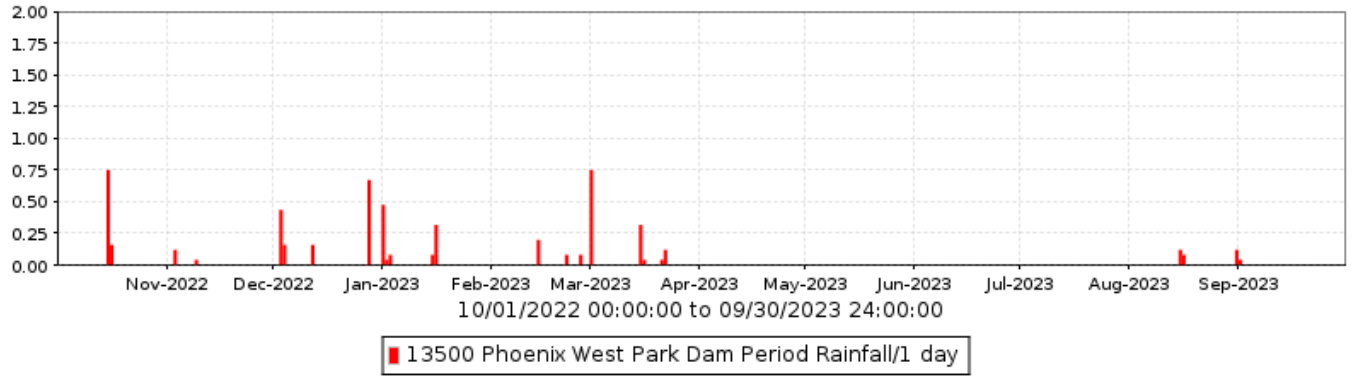

Flood Control District of Maricopa County ALERT System
Daily Rainfall at Paradise Lane @ 47th Ave. (gage # 13700) for Water Year 2023

DAY	Oct	Nov	Dec	Jan	Feb	Mar	Apr	May	Jun	Jul	Aug	Sep
1				.47		.87						.04
2				.04								
3			.28	.04								
4			.20									
5												
6												
7												
8												
9		.12										
10												
11												
12			.20									.08
13												
14					.43							
15	1.50			.12		.39					.28	
16	.08			.67							.04	
17				.04				.16				
18											.08	
19												
20												
21						.04						
22					.12	.24						
23												
24												
25												
26					.08							
27												
28			.59									
29			.04		----							
30					----							
31		----			----		----		----		.39	----
SUM	1.57	0.12	1.30	1.38	0.63	1.54	0.00	0.16	0.00	0.00	0.79	0.12
ACC	1.57	1.69	2.99	4.37	5.00	6.54	6.54	6.69	6.69	6.69	7.48	7.60
MAX	1.50	0.12	0.59	0.67	0.43	0.87	0.00	0.16	0.00	0.00	0.39	0.08
NO.	2	1	5	6	3	4	0	1	0	0	4	2

Maximum Daily Rainfall:	1.50
Maximum Monthly Rainfall:	1.57
Total Monsoon Rainfall:	0.91
Total Annual Rainfall:	7.60
Number of Days with Rain:	28

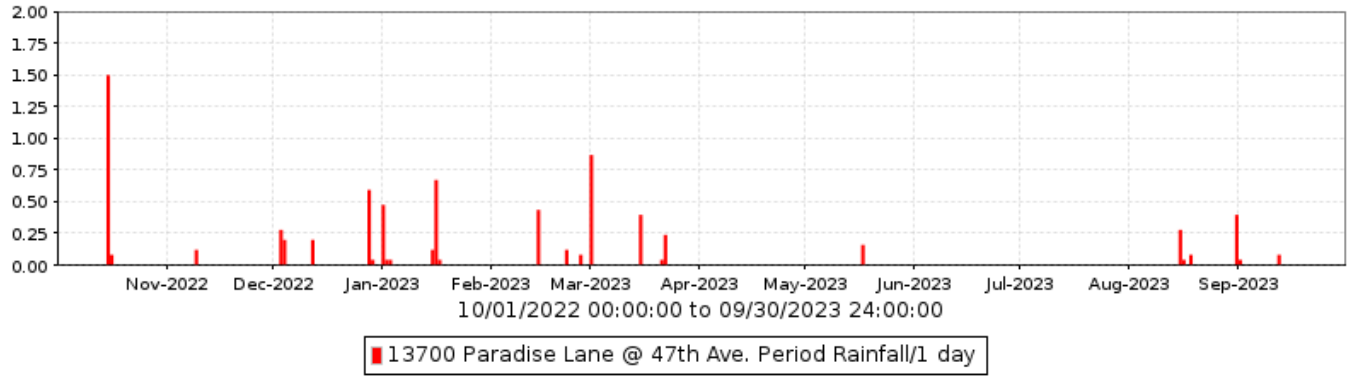

Flood Control District of Maricopa County ALERT System
Daily Rainfall at ACDC @ 67th Ave. (gage # 13800) for Water Year 2023

DAY	Oct	Nov	Dec	Jan	Feb	Mar	Apr	May	Jun	Jul	Aug	Sep
1				.31		.71						.08
2				.04								
3			.28	.04								
4			.16									
5												
6												
7												
8												
9												
10												
11												
12			.20									
13												
14					.43							
15	.24			.12		.39					.08	
16				.47							.08	
17				.16								
18								.20				
19												
20												
21						.04						
22					.08	.12						
23												
24						.04						
25												
26					.04							
27												
28			.55									
29			.04		----							
30					----							
31		----			----		----		----		.20	----
SUM	0.24	0.00	1.22	1.14	0.55	1.30	0.00	0.20	0.00	0.00	0.35	0.08
ACC	0.24	0.24	1.46	2.60	3.15	4.45	4.45	4.65	4.65	4.65	5.00	5.08
MAX	0.24	0.00	0.55	0.47	0.43	0.71	0.00	0.20	0.00	0.00	0.20	0.08
NO.	1	0	5	6	3	5	0	1	0	0	3	1

Maximum Daily Rainfall:	0.71
Maximum Monthly Rainfall:	1.30
Total Monsoon Rainfall:	0.43
Estimated Annual Rainfall:	5.08
Number of Days with Rain:	25

Gage 13800 down from 12/03 12:00 (6) through 12/05 12:00 (?) due to tipping bucket failure; estimated 11mm for the event of 12/3-4.

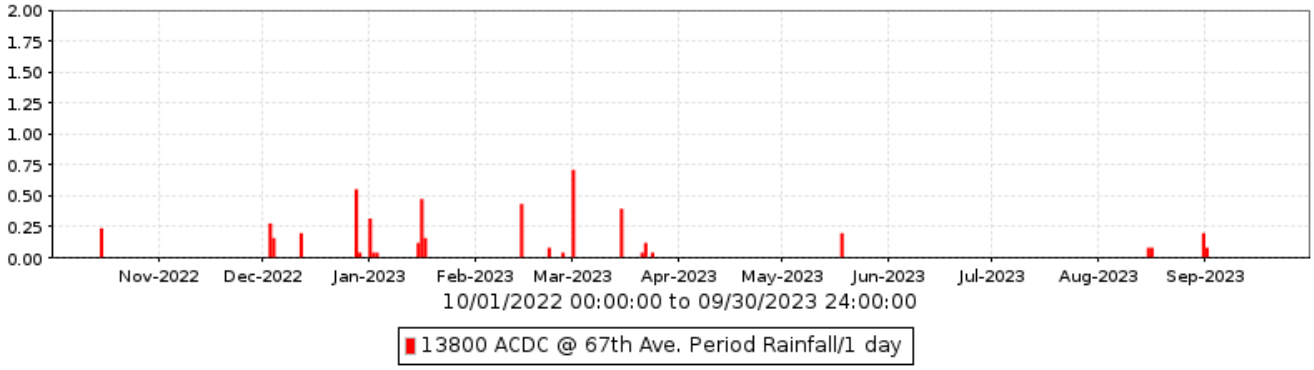

Flood Control District of Maricopa County ALERT System
Daily Rainfall at Deer Valley Airport (gage # 14200) for Water Year 2023

DAY	Oct	Nov	Dec	Jan	Feb	Mar	Apr	May	Jun	Jul	Aug	Sep
1				1.34		.79						.08
2				.08								
3		.08	.39	.04								
4			.28									
5												
6												
7												
8	.08										.08	
9		.20										
10												
11												
12			.16									.04
13												
14					.43							
15	.59			.16		.35						
16	.43			.67							.08	
17								.04				
18												
19												
20												
21						.08						
22					.16	.16						
23												
24												
25												
26					.12							
27												
28			.55									
29			.12		----							
30					----							
31		----			----		----		----		.08	----
SUM	1.10	0.28	1.50	2.28	0.71	1.38	0.00	0.04	0.00	0.00	0.24	0.12
ACC	1.10	1.38	2.87	5.16	5.87	7.24	7.24	7.28	7.28	7.28	7.52	7.64
MAX	0.59	0.20	0.55	1.34	0.43	0.79	0.00	0.04	0.00	0.00	0.08	0.08
NO.	3	2	5	5	3	4	0	1	0	0	3	2

Maximum Daily Rainfall:	1.34
Maximum Monthly Rainfall:	2.28
Total Monsoon Rainfall:	0.35
Total Annual Rainfall:	7.64
Number of Days with Rain:	28

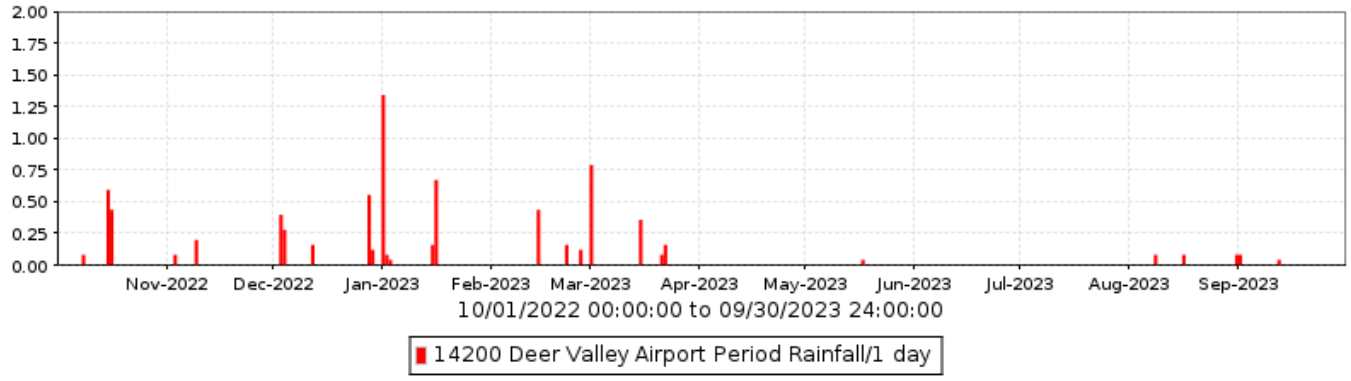

Flood Control District of Maricopa County ALERT System
Daily Rainfall at El Mirage Drain (gage # 14500) for Water Year 2023

DAY	Oct	Nov	Dec	Jan	Feb	Mar	Apr	May	Jun	Jul	Aug	Sep
1				.24		.55						.12
2				.08								
3		.04	.24	.04								
4			.08									
5												
6												
7												
8												
9		.16										
10												
11												
12			.28									
13												
14					.35							
15	1.69			.12		.28						
16	.04			.51								
17				.08								
18												
19												
20												
21						.12					.16	
22					.04	.35						
23												
24												
25												
26					.08							
27												
28			.51									
29					----							
30			.04		----							
31		----			----		----		----		.04	----
SUM	1.73	0.20	1.14	1.06	0.47	1.30	0.00	0.00	0.00	0.00	0.20	0.12
ACC	1.73	1.93	3.07	4.13	4.61	5.91	5.91	5.91	5.91	5.91	6.10	6.22
MAX	1.69	0.16	0.51	0.51	0.35	0.55	0.00	0.00	0.00	0.00	0.16	0.12
NO.	2	2	5	6	3	4	0	0	0	0	2	1

Maximum Daily Rainfall:	1.69
Maximum Monthly Rainfall:	1.73
Total Monsoon Rainfall:	0.31
Total Annual Rainfall:	6.22
Number of Days with Rain:	25

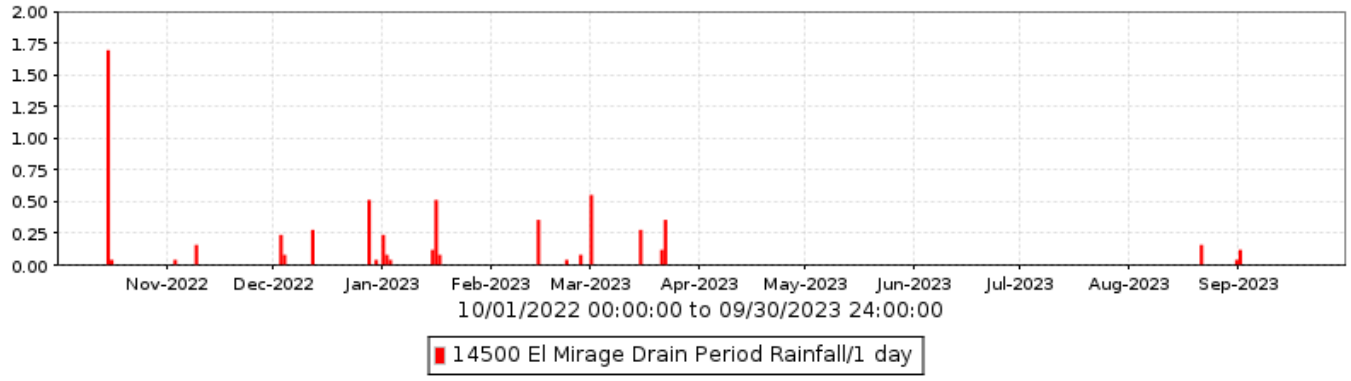

Flood Control District of Maricopa County ALERT System
Daily Rainfall at Agua Fria R. @ Grand Ave. (gage # 14700) for Water Year 2023

DAY	Oct	Nov	Dec	Jan	Feb	Mar	Apr	May	Jun	Jul	Aug	Sep
1				.31		.71						.08
2				.04								
3			.16	.04								
4			.16									
5			.08									
6	.04											
7												
8												
9		.20										
10												
11												
12			.20									.04
13												
14					.47							
15	.39			.12		.31						
16	.39			.55								
17	.16			.12							.04	
18	.12											
19	.04											
20												
21						.08					.16	
22					.08	.59						
23												
24												
25												
26					.08							
27												
28			.31									
29			.16		----							
30			.04		----							
31		----			----		----		----		.08	----
SUM	1.14	0.20	1.10	1.18	0.63	1.69	0.00	0.00	0.00	0.00	0.28	0.12
ACC	1.14	1.34	2.44	3.62	4.25	5.94	5.94	5.94	5.94	5.94	6.22	6.34
MAX	0.39	0.20	0.31	0.55	0.47	0.71	0.00	0.00	0.00	0.00	0.16	0.08
NO.	6	1	7	6	3	4	0	0	0	0	3	2

Maximum Daily Rainfall:	0.71
Maximum Monthly Rainfall:	1.69
Total Monsoon Rainfall:	0.39
Total Annual Rainfall:	6.34
Number of Days with Rain:	32

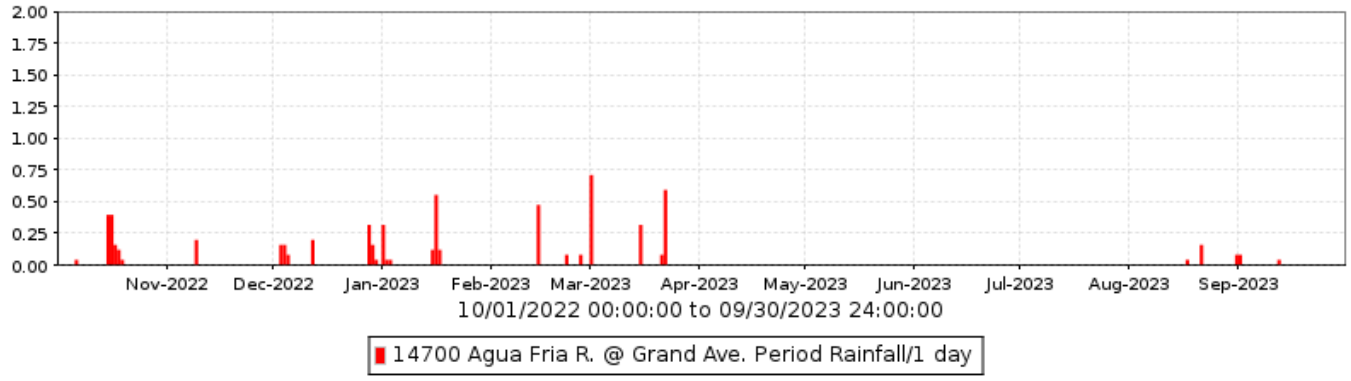

Flood Control District of Maricopa County ALERT System
Daily Rainfall at Lake Pleasant (gage # 15000) for Water Year 2023

DAY	Oct	Nov	Dec	Jan	Feb	Mar	Apr	May	Jun	Jul	Aug	Sep
1				.35		.71						.12
2				.08								
3	.94	.35	.39	.08								
4			.35									
5												
6												
7												
8	.04											
9		.08										
10												
11												
12			.20									.35
13											.04	
14					.39							
15	1.73			.12		.63						
16				1.10							.04	
17										.04	.04	
18												
19												
20												
21						.24						
22					.04	.59						
23												
24												
25												
26					.08					.04		
27												
28			.59									
29			.16		----							
30					----							
31		----			----		----		----		.08	----
SUM	2.72	0.43	1.69	1.73	0.51	2.17	0.00	0.00	0.00	0.08	0.20	0.47
ACC	2.72	3.15	4.84	6.57	7.09	9.25	9.25	9.25	9.25	9.33	9.53	10.00
MAX	1.73	0.35	0.59	1.10	0.39	0.71	0.00	0.00	0.00	0.04	0.08	0.35
NO.	3	2	5	5	3	4	0	0	0	2	4	2

Maximum Daily Rainfall:	1.73
Maximum Monthly Rainfall:	2.72
Total Monsoon Rainfall:	0.75
Total Annual Rainfall:	10.00
Number of Days with Rain:	30

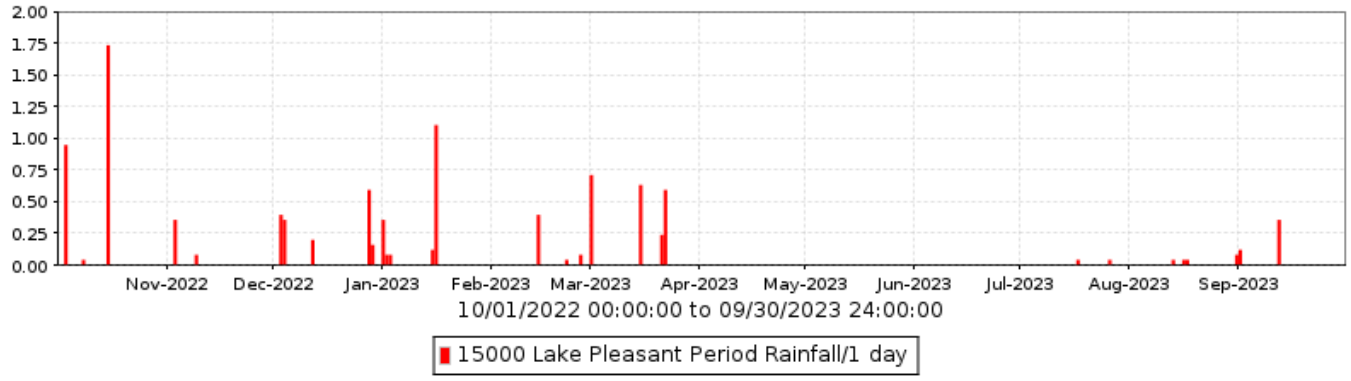

Flood Control District of Maricopa County ALERT System
Daily Rainfall at Lake Pleasant North (gage # 15300) for Water Year 2023

DAY	Oct	Nov	Dec	Jan	Feb	Mar	Apr	May	Jun	Jul	Aug	Sep
1				.31		.79						.16
2				.08								
3	.20	.04	.35	.04								
4			.43									
5												
6												
7												
8	.04											
9		.12										
10												
11												
12			.16									.43
13												
14					.55							
15	1.46			.16		.71					.12	
16	.04			.87		.16					.04	
17												
18											.12	
19												
20												
21						.67						
22					.08	.51						
23												
24												
25												
26					.12							
27												
28			.59							.04		
29			.08		----							
30					----							
31		----			----		----		----		.28	----
SUM	1.73	0.16	1.61	1.46	0.75	2.83	0.00	0.00	0.00	0.04	0.55	0.59
ACC	1.73	1.89	3.50	4.96	5.71	8.54	8.54	8.54	8.54	8.58	9.13	9.72
MAX	1.46	0.12	0.59	0.87	0.55	0.79	0.00	0.00	0.00	0.04	0.28	0.43
NO.	4	2	5	5	3	5	0	0	0	1	4	2

Maximum Daily Rainfall:	1.46
Maximum Monthly Rainfall:	2.83
Total Monsoon Rainfall:	1.18
Total Annual Rainfall:	9.72
Number of Days with Rain:	31

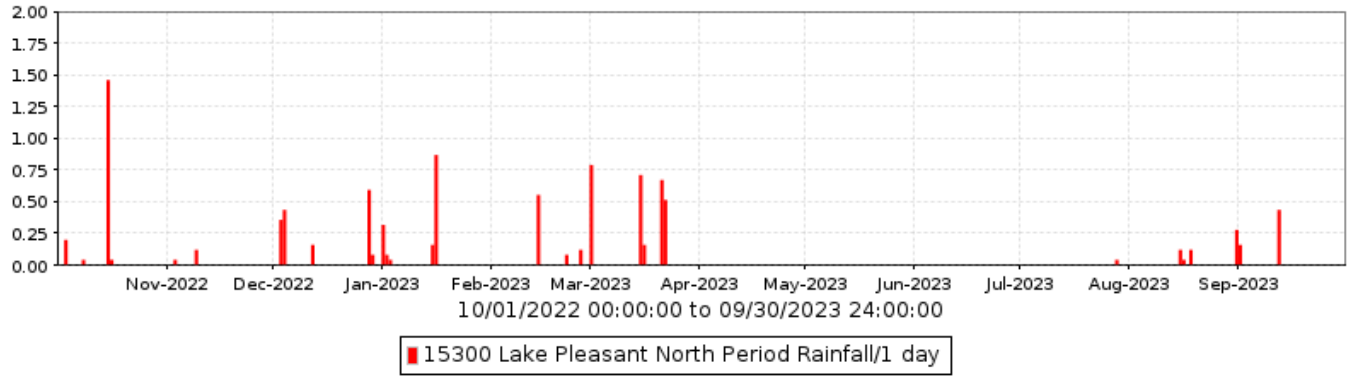

Flood Control District of Maricopa County ALERT System
Daily Rainfall at Garfias Mountain Ranch (gage # 15500) for Water Year 2023

DAY	Oct	Nov	Dec	Jan	Feb	Mar	Apr	May	Jun	Jul	Aug	Sep
1				.67		.94						.20
2				.28		.16						
3	.08		.47	.08								
4			.24									
5												----
6												----
7												----
8												----
9		.35										----
10												----
11						.47						----
12			.31									----
13											.08	----
14					.67							----
15	1.22			.31		1.46						----
16				1.54								----
17				.35				.04				----
18												
19				----				.43				
20				----								
21				----		1.14						
22					.16	.55						
23												
24												
25												
26					.20							
27												
28			.71									
29					----							
30				.08	----							
31		----			----		----		----		.28	----
SUM	1.30	0.35	1.73	3.31	1.02	4.72	0.00	0.47	0.00	0.00	0.35	0.20
ACC	1.30	1.65	3.39	6.69	7.72	12.44	12.44	12.91	12.91	12.91	13.27	13.46
MAX	1.22	0.35	0.71	1.54	0.67	1.46	0.00	0.43	0.00	0.00	0.28	0.20
NO.	2	1	4	7	3	6	0	2	0	0	2	1

Maximum Daily Rainfall:	1.54
Maximum Monthly Rainfall:	4.72
Total Monsoon Rainfall:	0.55
Total Annual Rainfall:	13.46
Number of Days with Rain:	28

Gage 15500 down from 1/18 06:00 (168) through 1/22 06:00 (168) for unknown reason; no rain fell.
Gage 15500 down from 9/04 18:00 (342) through 9/18 11:00 (342) due to programming error; assume no rain fell.

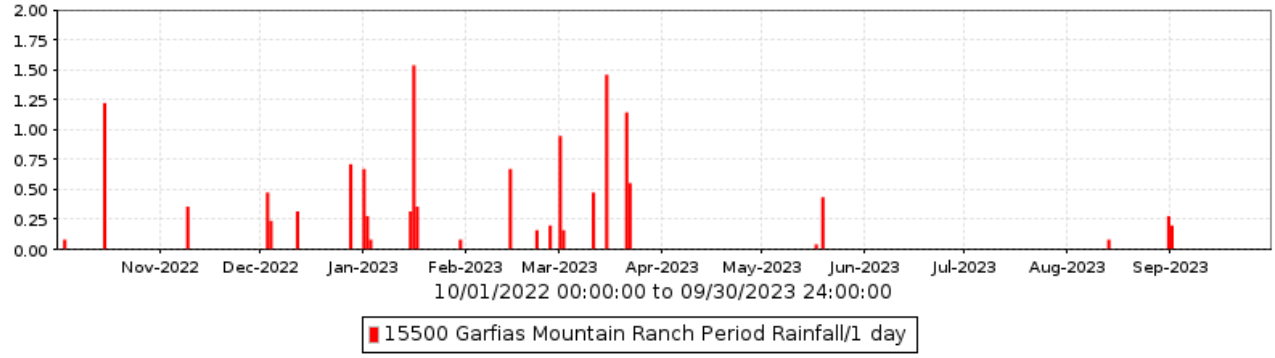

Flood Control District of Maricopa County ALERT System
Daily Rainfall at Columbia Hill (gage # 15800) for Water Year 2023

DAY	Oct	Nov	Dec	Jan	Feb	Mar	Apr	May	Jun	Jul	Aug	Sep
1				.67		.98						.20
2				.31		.28						
3	.43		.43	.04								
4			.24									
5	.04			.04								
6												
7												
8												
9		.39										
10												
11						.31						
12			.31									.16
13					.04						.08	
14					.67							----
15	1.14			.24		1.42						----
16				1.85		.12		.08				
17				.67								
18								.04			.04	
19								.08				
20												
21					.04	1.26						
22					.12	.59						
23				.04								
24					.04							
25												
26					.16							
27												
28			.67									
29					----							
30				.04	----	.04						
31		----			----		----		----		.59	----
SUM	1.61	0.39	1.65	3.90	1.06	5.00	0.00	0.20	0.00	0.00	0.71	0.35
ACC	1.61	2.01	3.66	7.56	8.62	13.62	13.62	13.82	13.82	13.82	14.53	14.88
MAX	1.14	0.39	0.67	1.85	0.67	1.42	0.00	0.08	0.00	0.00	0.59	0.20
NO.	3	1	4	9	6	8	0	3	0	0	3	2

Maximum Daily Rainfall: 1.85
Maximum Monthly Rainfall: 5.00
Total Monsoon Rainfall: 1.06
Estimated Annual Rainfall: 14.88
Number of Days with Rain: 39

Gage 15800 down from 1/14 12:00 (126) through 1/17 12:00 (?) due to plugged funnel; estimated 64mm for the events of 1/14-17. Gage 15800 down from 9/13 18:00 (378) through 9/16 12:00 (378) due to repeater failure; no rain fell.

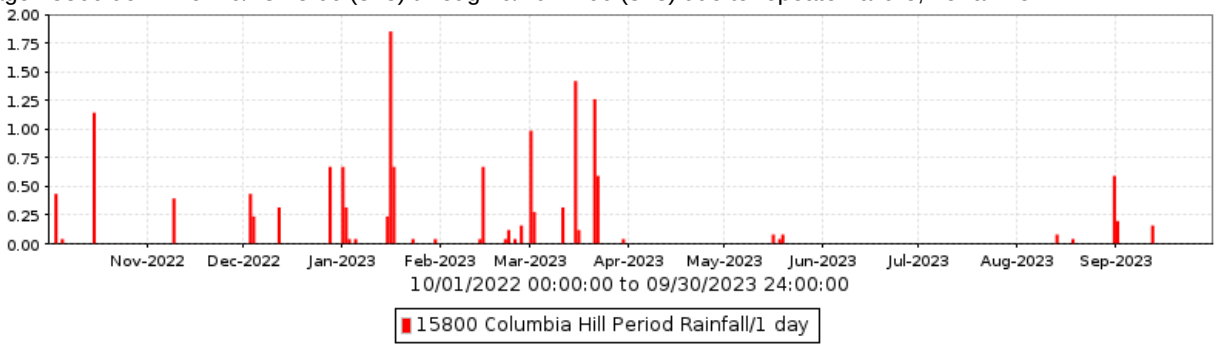

Flood Control District of Maricopa County ALERT System
Daily Rainfall at Horsethief Basin (gage # 16000) for Water Year 2023

DAY	Oct	Nov	Dec	Jan	Feb	Mar	Apr	May	Jun	Jul	Aug	Sep
1				.94			----					.20
2		.08				.39	----					
3	.28		.47			.31	----					
4		.24	.39	.35		.16	----					
5				.12		.04	----					
6	.12						----					
7			.04				----					
8							----					
9		.67					----					
10							----					
11						.28	----					
12			.04				----					1.18
13			.04				----					
14						.04	----					
15	1.18		.12	.24	.04	1.26	----				.08	
16	.04			.55	.04	----	----				.20	
17				.71		----	----			.08	.08	
18				.16		----	----	.12			.47	
19				.16		----		.31				
20				.04		----						
21				.16	.04	----					.12	
22					.04	----				.04		
23						----						
24				.12	.31	----						
25				.04		----						
26					.16	----						
27				.12	.08	----						
28			.43	.04		----						
29			.12		----	----						
30			.04	.04	----	----						
31		----	.04	.16	----	----	----		----		.16	----
SUM	1.61	0.98	1.73	3.94	0.71	2.48	0.00	0.43	0.00	0.12	1.10	1.38
ACC	1.61	2.60	4.33	8.27	8.98	11.46	11.46	11.89	11.89	12.01	13.11	14.49
MAX	1.18	0.67	0.47	0.94	0.31	1.26	0.00	0.31	0.00	0.08	0.47	1.18
NO.	4	3	10	16	7	7	0	2	0	2	6	2

Maximum Daily Rainfall:	1.26
Maximum Monthly Rainfall:	3.94
Total Monsoon Rainfall:	2.60
Partial Annual Rainfall:	14.49
Number of Days with Rain:	59

Gage 16000 down from 3/15 12:53 (291) through 4/10 13:01 (291) due to broken antenna mast; events missed and no estimates possible; monthly and annual totals are inaccurate.

Flood Control District of Maricopa County ALERT System
Daily Rainfall at Sunset Point (gage # 16500) for Water Year 2023

DAY	Oct	Nov	Dec	Jan	Feb	Mar	Apr	May	Jun	Jul	Aug	Sep
1				1.14		1.06						.16
2				.39		.28						
3	.12	.04	.39	.04								
4			.24									
5												
6												
7												
8												
9		.28										
10												
11											.04	
12			.39									1.38
13												
14					1.06							----
15	.47			.39		.59						----
16	.20			1.30		.04		.04				
17				.39				.04			.08	
18											.39	
19								.04				
20				.04								
21					.04	1.69					.08	
22					.39	1.02						
23						.04						
24					.04							
25												
26					.43					.04		
27												
28			.51									
29			.04		----							
30			.04	.16	----							
31		----			----		----		----		.08	----
SUM	0.79	0.31	1.61	3.86	1.97	4.72	0.00	0.12	0.00	0.04	0.67	1.54
ACC	0.79	1.10	2.72	6.57	8.54	13.27	13.27	13.39	13.39	13.43	14.09	15.63
MAX	0.47	0.28	0.51	1.30	1.06	1.69	0.00	0.04	0.00	0.04	0.39	1.38
NO.	3	2	6	8	5	7	0	3	0	1	5	2

Maximum Daily Rainfall:	1.69
Maximum Monthly Rainfall:	4.72
Total Monsoon Rainfall:	2.24
Total Annual Rainfall:	15.63
Number of Days with Rain:	42

Gage 16500 down from 9/13 18:00 (401) through 9/16 12:00 (401) due to repeater failure; no rain fell.

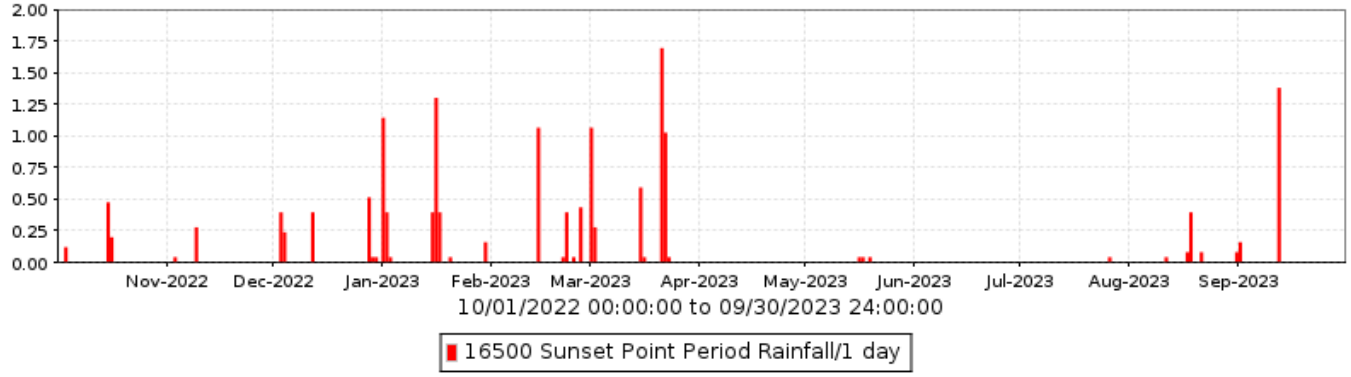

Flood Control District of Maricopa County ALERT System
Daily Rainfall at Horseshoe Ranch (gage # 16700) for Water Year 2023

DAY	Oct	Nov	Dec	Jan	Feb	Mar	Apr	May	Jun	Jul	Aug	Sep
1				.83		.83						.12
2		.04		.39		.55						
3	.16	.04	.28									
4			.12									
5												
6												
7												
8												
9		.20										
10												
11												
12			.39								.71	.94
13					.04							.04
14					.28							----
15	.35			.43	.04	.63					.04	----
16	.20			.79		.16					.28	
17				.47				.12			.39	
18											.08	
19								.04				
20								.04			.04	
21					.08	1.57					.04	
22	.04				.39	.79						
23	.04											
24						.04						
25				.04								
26					.51					.08		
27											.12	
28			.79									
29			.04		----							
30				.04	----	.08						
31		----			----		----		----		.12	----
SUM	0.79	0.28	1.61	2.99	1.34	4.65	0.00	0.20	0.00	0.08	1.81	1.10
ACC	0.79	1.06	2.68	5.67	7.01	11.65	11.65	11.85	11.85	11.93	13.74	14.84
MAX	0.35	0.20	0.79	0.83	0.51	1.57	0.00	0.12	0.00	0.08	0.71	0.94
NO.	5	3	5	7	6	8	0	3	0	1	9	3

Maximum Daily Rainfall:	1.57
Maximum Monthly Rainfall:	4.65
Total Monsoon Rainfall:	2.99
Total Annual Rainfall:	14.84
Number of Days with Rain:	50

Gage 16700 down from 9/13 18:00 (377) through 9/16 12:00 (377) due to repeater failure; no rain fell.

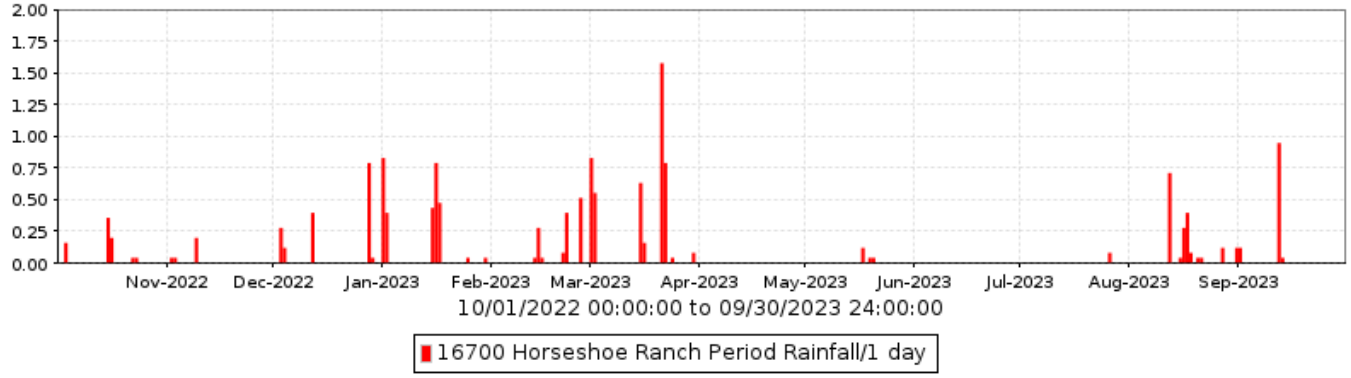

Flood Control District of Maricopa County ALERT System
Daily Rainfall at Horner Mountain Ranch (gage # 17000) for Water Year 2023

DAY	Oct	Nov	Dec	Jan	Feb	Mar	Apr	May	Jun	Jul	Aug	Sep
1				.91		.35						.04
2				.35		.43						
3	.24	.08	.24	.08			.04					
4			.08									
5												
6			.04									
7	.04		.04									
8											.43	
9		.31										
10												
11												
12			.31								.28	.24
13			.16		.08						.04	
14					.20							----
15	.39			.35	.08	.59					.12	----
16	.04			.71		.04		.20			.24	
17				.16				.12			.24	
18				.08							.31	
19								.08				
20								.04				
21					.04	1.10					.16	
22					.20	.47						
23				.04						.28	.04	
24						.04				.12		
25												
26					.28							
27												
28			1.06									
29					----							
30				.04	----	.08						
31		----			----		----		----	.55		----
SUM	0.71	0.39	1.93	2.72	0.87	3.11	0.04	0.43	0.00	0.94	1.85	0.28
ACC	0.71	1.10	3.03	5.75	6.61	9.72	9.76	10.20	10.20	11.14	12.99	13.27
MAX	0.39	0.31	1.06	0.91	0.28	1.10	0.04	0.20	0.00	0.55	0.43	0.24
NO.	4	2	7	9	6	8	1	4	0	3	9	2

Maximum Daily Rainfall:	1.10
Maximum Monthly Rainfall:	3.11
Total Monsoon Rainfall:	3.07
Total Annual Rainfall:	13.27
Number of Days with Rain:	55

Gage 17000 down from 9/13 18:00 (337) through 9/16 12:00 (337) due to repeater failure; no rain fell.

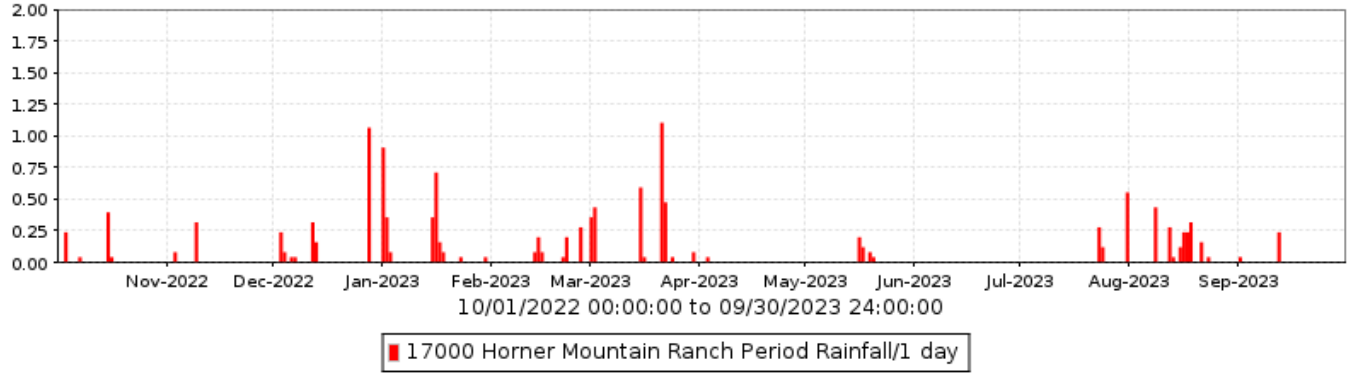

Flood Control District of Maricopa County ALERT System
Daily Rainfall at Arizona Hunt Club (gage # 17300) for Water Year 2023

DAY	Oct	Nov	Dec	Jan	Feb	Mar	Apr	May	Jun	Jul	Aug	Sep
1				.31		.31						.08
2				.20		.51						
3	.12		.08	.12								
4	.04		.12	.08								
5				.04								
6				.04								
7			.04	.04								
8												
9		.04										
10				.04								
11												
12			.20								.04	.04
13			.24		.04							
14			.04		.12							----
15	.16			.12	.04	.16					.04	----
16	.12			.12		.16					.35	
17				.12						.04	.12	
18				.08						.04	.04	
19				.91				.16			.04	
20								.12				
21						.31						
22					.24	.98				.04		
23						.16					.04	
24					.04							
25												
26					.39					.04		
27												
28			.63									
29					----							
30				.12	----	.04						
31		----			----		----		----			----
SUM	0.43	0.04	1.34	2.32	0.87	2.64	0.00	0.28	0.00	0.16	0.67	0.12
ACC	0.43	0.47	1.81	4.13	5.00	7.64	7.64	7.91	7.91	8.07	8.74	8.86
MAX	0.16	0.04	0.63	0.91	0.39	0.98	0.00	0.16	0.00	0.04	0.35	0.08
NO.	4	1	7	14	6	8	0	2	0	4	7	2

Maximum Daily Rainfall:	0.98
Maximum Monthly Rainfall:	2.64
Total Monsoon Rainfall:	0.94
Total Annual Rainfall:	8.86
Number of Days with Rain:	55

Gage 17300 down from 9/13 18:00 (225) through 9/16 12:00 (225) due to repeater failure; no rain fell.

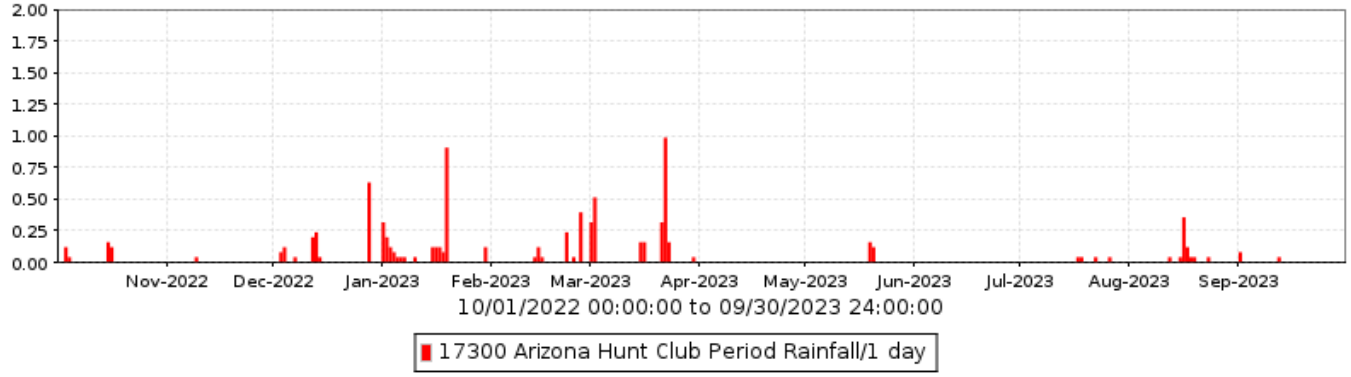

Flood Control District of Maricopa County ALERT System
Daily Rainfall at I-17 @ SR 169 (gage # 17500) for Water Year 2023

DAY	Oct	Nov	Dec	Jan	Feb	Mar	Apr	May	Jun	Jul	Aug	Sep
1				.87		.08						.04
2				.08		.51						
3	.51		.12	.12								
4			.12									
5												
6												
7												
8												
9		.12									.04	
10												
11												
12			.35								.39	.24
13			.28		.04						.04	
14					.16							----
15	.31			.55		.20		.04			.04	----
16	.12			.71							.08	
17				.75				.04			.08	
18								.04			.75	
19								.47				
20											.04	
21					.04	.98					.12	
22					.20	.24					.08	
23	.04			.08							.16	
24				.04						.12		
25												
26					.28					.08		
27												
28			.71									
29			.04		----							
30			.04	.12	----	.08						
31		----			----		----		----			----
SUM	0.98	0.12	1.65	3.31	0.71	2.09	0.00	0.59	0.00	0.20	1.81	0.28
ACC	0.98	1.10	2.76	6.06	6.77	8.86	8.86	9.45	9.45	9.65	11.46	11.73
MAX	0.51	0.12	0.71	0.87	0.28	0.98	0.00	0.47	0.00	0.12	0.75	0.24
NO.	4	1	7	9	5	6	0	4	0	2	11	2

Maximum Daily Rainfall:	0.98
Maximum Monthly Rainfall:	3.31
Total Monsoon Rainfall:	2.28
Total Annual Rainfall:	11.73
Number of Days with Rain:	51

Gage 17500 down from 9/13 18:00 (298) through 9/16 12:00 (298) due to repeater failure; no rain fell.

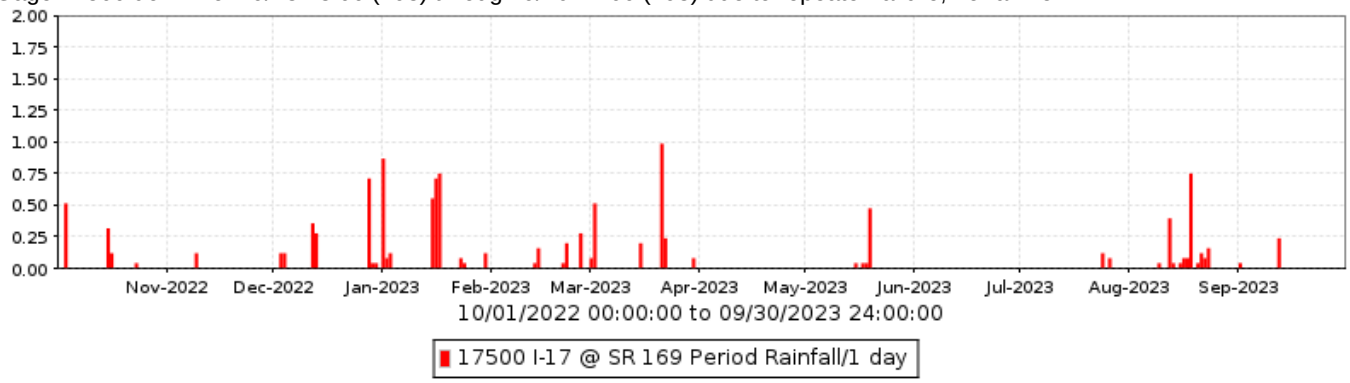

Flood Control District of Maricopa County ALERT System
Daily Rainfall at Dewey (gage # 17800) for Water Year 2023

DAY	Oct	Nov	Dec	Jan	Feb	Mar	Apr	May	Jun	Jul	Aug	Sep
1				.79		.28					.43	.08
2				.16		.55						
3	.35		.04	.08								
4			.08									
5												
6												
7												
8												
9		.04										
10				.04								
11										.12		
12			.16									.31
13			.12								.20	.20
14				.24	.24							----
15	.39			.67		.47						----
16	.16			.83							.75	
17				.31				.04		.04	.28	
18				.04				.08			.35	
19								.67				
20				.04							.04	
21					.08	1.06					.04	
22					.08	.31				.08	.04	
23	.04					.04					.08	
24												
25					.04							
26					.24							
27												
28			.51									
29			.04		----							
30			.04	.08	----	.04						
31		----			----		----		----	.08	.08	----
SUM	0.94	0.04	0.98	3.27	0.67	2.76	0.00	0.79	0.00	0.31	2.28	0.59
ACC	0.94	0.98	1.97	5.24	5.91	8.66	8.66	9.45	9.45	9.76	12.05	12.64
MAX	0.39	0.04	0.51	0.83	0.24	1.06	0.00	0.67	0.00	0.12	0.75	0.31
NO.	4	1	7	11	5	7	0	3	0	4	10	3

Maximum Daily Rainfall:	1.06
Maximum Monthly Rainfall:	3.27
Total Monsoon Rainfall:	3.19
Total Annual Rainfall:	12.64
Number of Days with Rain:	55

Gage 17800 down from 9/13 18:00 (317) through 9/16 18:00 (321) due to repeater failure; assigned 4mm to 9/13.

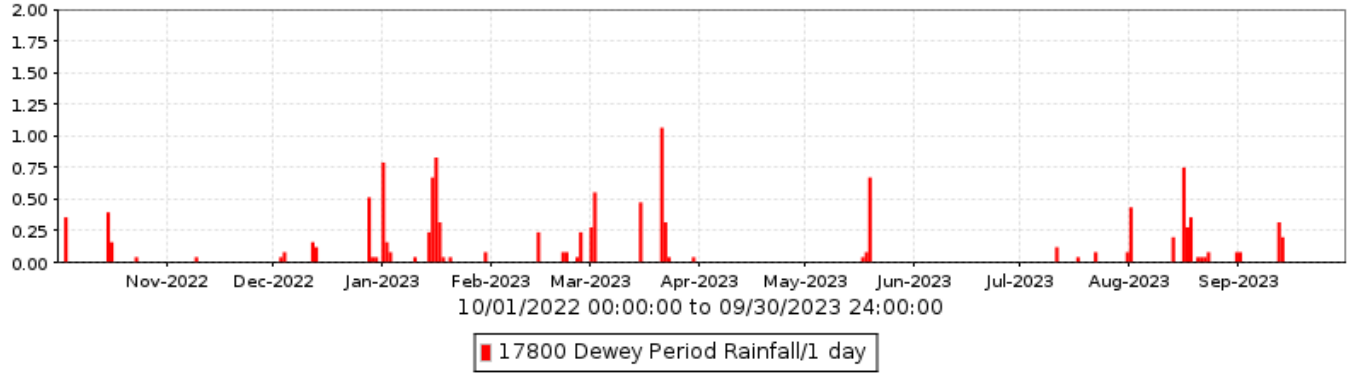

Flood Control District of Maricopa County ALERT System
Daily Rainfall at I-10 @ 355th Ave. (gage # 18200) for Water Year 2023

DAY	Oct	Nov	Dec	Jan	Feb	Mar	Apr	May	Jun	Jul	Aug	Sep
1				.16		.43						.04
2				.04								
3		.04	.28									
4			.04									
5												
6												
7												
8												
9		.04										
10												
11												
12			.16									
13											.04	
14					.04							
15	2.36			.12		.28						
16				.79								
17				.08								
18												
19								.08				
20												
21						.04					.08	
22					.04	.16						
23												
24												
25												
26					.04							
27												
28			.51									
29					----							
30				.04	----							
31		----		.20	----		----		----			----
SUM	2.36	0.08	0.98	1.42	0.12	0.91	0.00	0.08	0.00	0.00	0.12	0.04
ACC	2.36	2.44	3.43	4.84	4.96	5.87	5.87	5.94	5.94	5.94	6.06	6.10
MAX	2.36	0.04	0.51	0.79	0.04	0.43	0.00	0.08	0.00	0.00	0.08	0.04
NO.	1	2	4	7	3	4	0	1	0	0	2	1

Maximum Daily Rainfall:	2.36
Maximum Monthly Rainfall:	2.36
Total Monsoon Rainfall:	0.16
Total Annual Rainfall:	6.10
Number of Days with Rain:	25

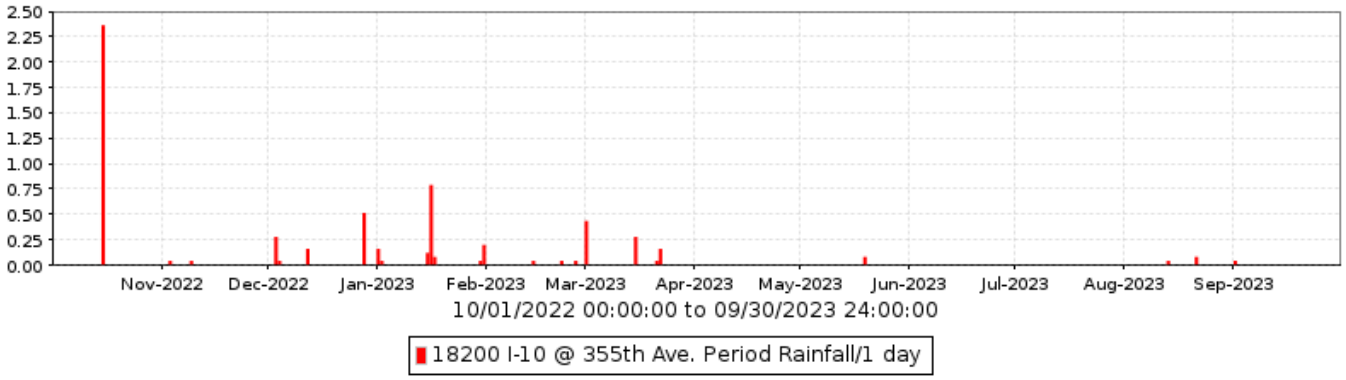

Flood Control District of Maricopa County ALERT System
Daily Rainfall at Buckeye Rd. @ SR 85 (gage # 18500) for Water Year 2023

DAY	Oct	Nov	Dec	Jan	Feb	Mar	Apr	May	Jun	Jul	Aug	Sep
1				.28		.35						.04
2				.04		.04						
3			.16									
4			.08									
5	.04											
6												
7												
8	.31											
9		.12										
10												
11												
12			.16									
13					.04							
14					.28							
15	2.01			.04		.31						
16	.12			.31								
17												
18												
19								.16				
20												
21											.20	
22						.63						
23												
24												
25												
26					.20							
27												
28			.67									
29			.04		----							
30			.12		----					.04		
31		----		.20	----		----		----			----
SUM	2.48	0.12	1.22	0.87	0.51	1.34	0.00	0.16	0.00	0.04	0.20	0.04
ACC	2.48	2.60	3.82	4.69	5.20	6.54	6.54	6.69	6.69	6.73	6.93	6.97
MAX	2.01	0.12	0.67	0.31	0.28	0.63	0.00	0.16	0.00	0.04	0.20	0.04
NO.	4	1	6	5	3	4	0	1	0	1	1	1

Maximum Daily Rainfall:	2.01
Maximum Monthly Rainfall:	2.48
Total Monsoon Rainfall:	0.28
Total Annual Rainfall:	6.97
Number of Days with Rain:	27

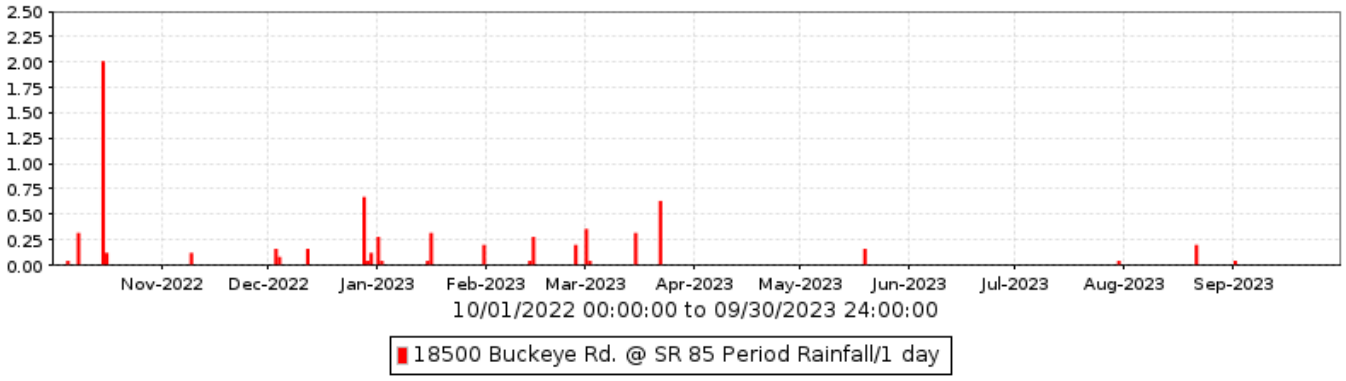

Flood Control District of Maricopa County ALERT System
Daily Rainfall at Desert Mountain School (gage # 18700) for Water Year 2023

DAY	Oct	Nov	Dec	Jan	Feb	Mar	Apr	May	Jun	Jul	Aug	Sep
1				.63		1.06						.08
2				.04		.08						
3			.28	.08								
4			.24									
5												
6												
7												
8												
9		.24										
10												
11												
12			.35									.04
13												.04
14					.39							
15	.59			.12		.47						
16	.20			.51		.04					.75	
17				.28								
18												
19												
20												
21						.35						
22					.08	.35						
23												
24												
25												
26					.16							
27												
28			.51									
29			.04		----							
30			.04		----					.08		
31		----			----		----		----		.63	----
SUM	0.79	0.24	1.46	1.65	0.63	2.36	0.00	0.00	0.00	0.08	1.38	0.16
ACC	0.79	1.02	2.48	4.13	4.76	7.13	7.13	7.13	7.13	7.20	8.58	8.74
MAX	0.59	0.24	0.51	0.63	0.39	1.06	0.00	0.00	0.00	0.08	0.75	0.08
NO.	2	1	6	6	3	6	0	0	0	1	2	3

Maximum Daily Rainfall:	1.06
Maximum Monthly Rainfall:	2.36
Total Monsoon Rainfall:	1.61
Total Annual Rainfall:	8.74
Number of Days with Rain:	30

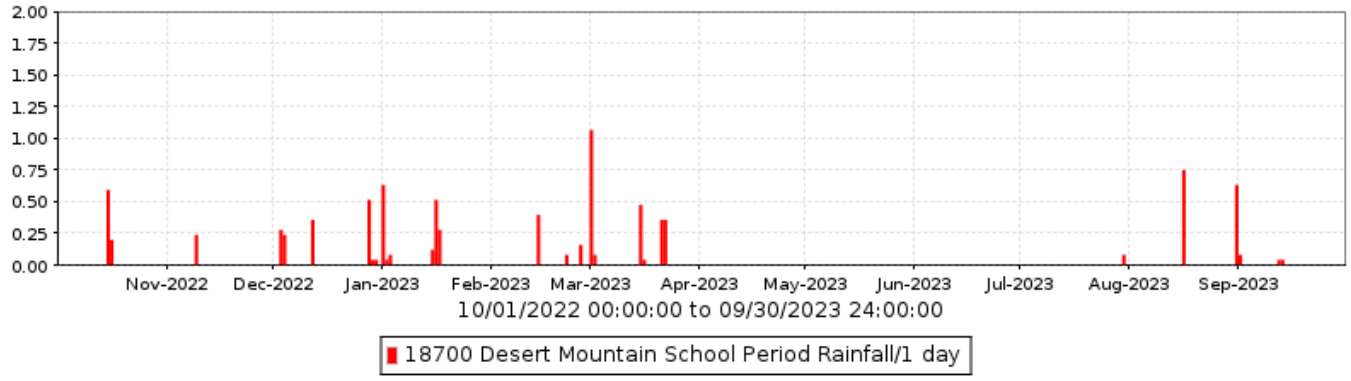

Flood Control District of Maricopa County ALERT System
Daily Rainfall at Cave Creek (gage # 19000) for Water Year 2023

DAY	Oct	Nov	Dec	Jan	Feb	Mar	Apr	May	Jun	Jul	Aug	Sep
1				1.10		1.18						.08
2				.16		.08						
3	.08	.04	.31	.04								
4			.24									
5												
6	.04											
7												
8												
9		.24										
10												
11						.12						
12			.43									.20
13					.04							.04
14					.71							
15	.31			.20		.59						
16	.79			.87							.16	
17				.12								
18												
19												
20												
21						.51					.20	
22					.08	.39						
23												
24												
25				.04								
26					.28							
27											.12	
28			.59								.04	
29			.04		----							
30			.04		----							
31		----			----		----		----		1.46	----
SUM	1.22	0.28	1.65	2.52	1.10	2.87	0.00	0.00	0.00	0.00	1.97	0.31
ACC	1.22	1.50	3.15	5.67	6.77	9.65	9.65	9.65	9.65	9.65	11.61	11.93
MAX	0.79	0.24	0.59	1.10	0.71	1.18	0.00	0.00	0.00	0.00	1.46	0.20
NO.	4	2	6	7	4	6	0	0	0	0	5	3

Maximum Daily Rainfall:	1.46
Maximum Monthly Rainfall:	2.87
Total Monsoon Rainfall:	2.28
Total Annual Rainfall:	11.93
Number of Days with Rain:	37

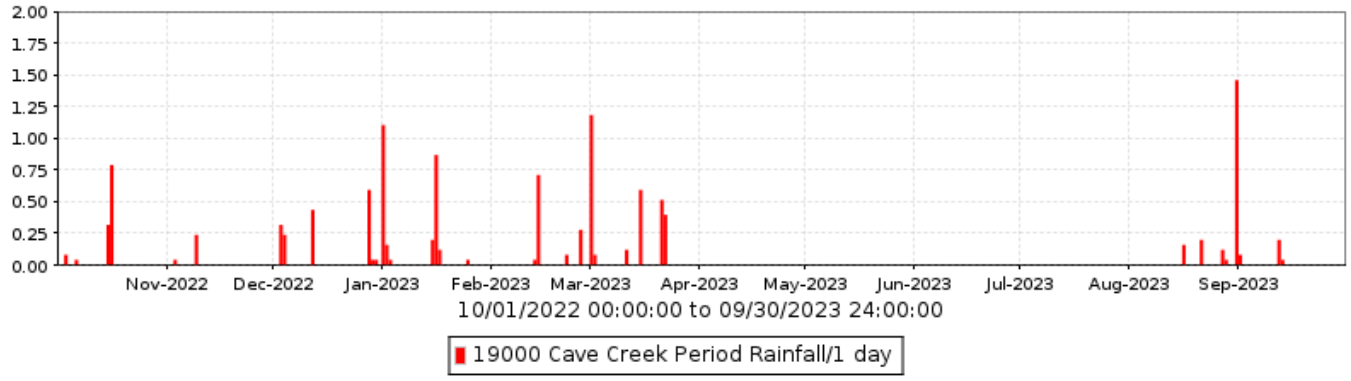

Flood Control District of Maricopa County ALERT System
Daily Rainfall at Desert Hills Wash (gage # 19300) for Water Year 2023

DAY	Oct	Nov	Dec	Jan	Feb	Mar	Apr	May	Jun	Jul	Aug	Sep
1				.83		1.06						.08
2				.08		.12						
3	.04		.28	.04								
4			.24									
5												
6												
7												
8												
9		.28										
10												
11												
12			.39									.16
13					.04							.08
14					.39							
15	.28			.28		.55						
16	.12			.71		.04					.31	
17				.20								
18												
19												
20												
21						.43					.04	
22					.12	.43						
23												
24												
25												
26					.24							
27												
28			.55									
29			.04		----							
30			.04		----					.20		
31		----			----		----		----		2.76	----
SUM	0.43	0.28	1.54	2.13	0.79	2.64	0.00	0.00	0.00	0.20	3.11	0.31
ACC	0.43	0.71	2.24	4.37	5.16	7.80	7.80	7.80	7.80	7.99	11.10	11.42
MAX	0.28	0.28	0.55	0.83	0.39	1.06	0.00	0.00	0.00	0.20	2.76	0.16
NO.	3	1	6	6	4	6	0	0	0	1	3	3

Maximum Daily Rainfall:	2.76
Maximum Monthly Rainfall:	3.11
Total Monsoon Rainfall:	3.62
Total Annual Rainfall:	11.42
Number of Days with Rain:	33

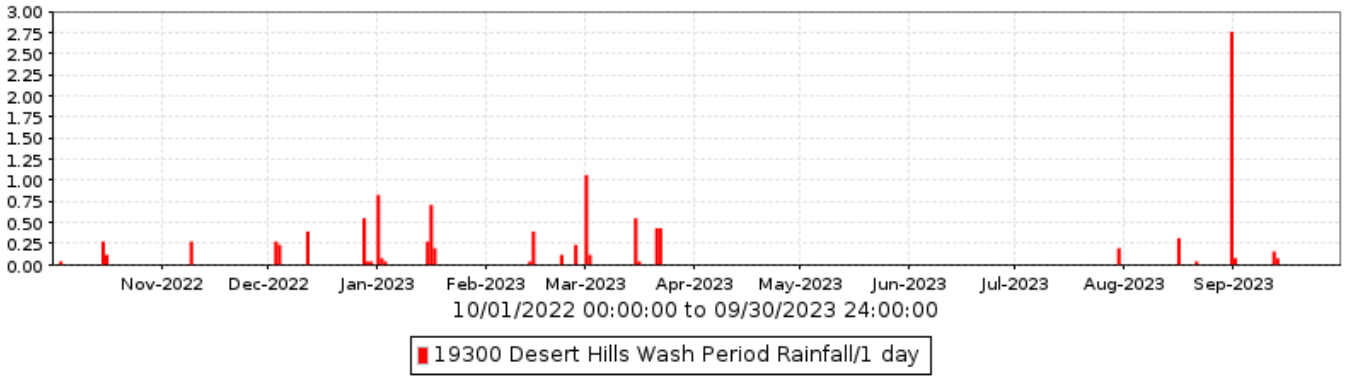

Flood Control District of Maricopa County ALERT System
Daily Rainfall at Cave Buttes Dam (gage # 19500) for Water Year 2023

DAY	Oct	Nov	Dec	Jan	Feb	Mar	Apr	May	Jun	Jul	Aug	Sep
1				.55		.71						.08
2				.04								
3	.04	.04	.39									
4			.35									
5												
6												
7												
8												
9		.16										
10												
11												
12			.24									.04
13			.04									
14					.35							
15	.47			.12		.31						
16	.16			1.02							.04	
17				.04								
18												
19												
20												
21						.08						
22					.08	.16						
23												
24												
25												
26					.12							
27												
28			.55									
29			.04		----							
30					----							
31		----			----		----		----		.20	----
SUM	0.67	0.20	1.61	1.77	0.55	1.26	0.00	0.00	0.00	0.00	0.24	0.12
ACC	0.67	0.87	2.48	4.25	4.80	6.06	6.06	6.06	6.06	6.06	6.30	6.42
MAX	0.47	0.16	0.55	1.02	0.35	0.71	0.00	0.00	0.00	0.00	0.20	0.08
NO.	3	2	6	5	3	4	0	0	0	0	2	2

Maximum Daily Rainfall:	1.02
Maximum Monthly Rainfall:	1.77
Total Monsoon Rainfall:	0.35
Total Annual Rainfall:	6.42
Number of Days with Rain:	27

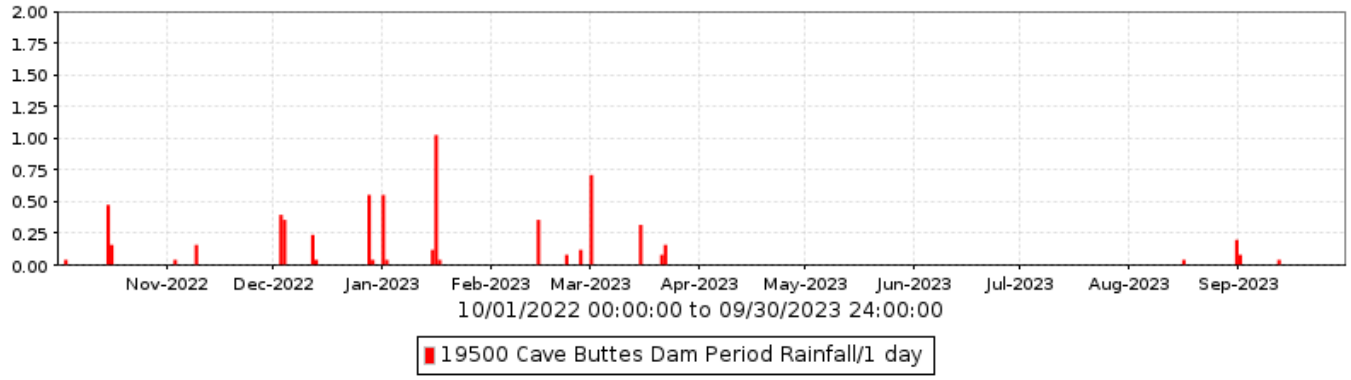

Flood Control District of Maricopa County ALERT System
Daily Rainfall at Stagecoach Wash (gage # 20000) for Water Year 2023

DAY	Oct	Nov	Dec	Jan	Feb	Mar	Apr	May	Jun	Jul	Aug	Sep
1				.98		1.10						.08
2				.08		.20						
3		.12	.39	.04								
4			.24									
5												
6												
7												
8	.24											
9		.16										
10												
11						.04						
12			.35									.39
13			.08		.12							
14					.59							
15	.75			.20		.67						
16	.43			.63								
17								.08				
18											.04	
19												
20												
21						.35					.47	
22					.31	.67						
23												
24						.04						
25												
26					.31							
27												
28			.55									
29			.04		----							
30			.04		----							
31		----			----		----		----		1.22	----
SUM	1.42	0.28	1.69	1.93	1.34	3.07	0.00	0.08	0.00	0.00	1.73	0.47
ACC	1.42	1.69	3.39	5.31	6.65	9.72	9.72	9.80	9.80	9.80	11.54	12.01
MAX	0.75	0.16	0.55	0.98	0.59	1.10	0.00	0.08	0.00	0.00	1.22	0.39
NO.	3	2	7	5	4	7	0	1	0	0	3	2

Maximum Daily Rainfall:	1.22
Maximum Monthly Rainfall:	3.07
Total Monsoon Rainfall:	2.20
Total Annual Rainfall:	12.01
Number of Days with Rain:	34

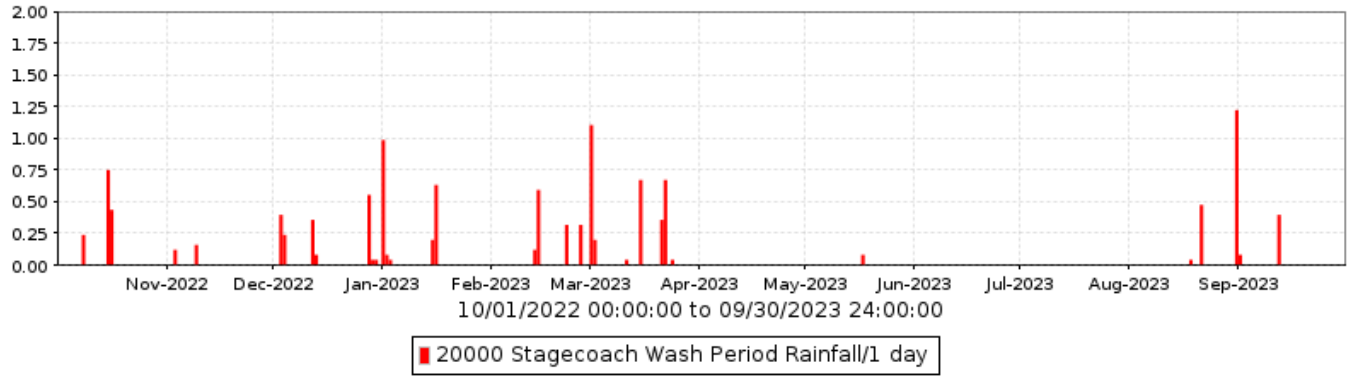

Flood Control District of Maricopa County ALERT System
Daily Rainfall at Cave Creek Landfill (gage # 20200) for Water Year 2023

DAY	Oct	Nov	Dec	Jan	Feb	Mar	Apr	May	Jun	Jul	Aug	Sep
1				.71		.94						.08
2				.04		.04						
3			.24									
4			.20									
5												
6												
7												
8	.04											
9		.16										
10												
11												
12			.28									.28
13					.08							.04
14					.55							
15	.20			.16		.51						
16	.12			.98		.04					.04	
17				.08								
18												
19												
20												
21						.24					.04	
22					.12	.28						
23												
24												
25												
26					.16							
27												
28			.47									
29					----							
30			.04		----							
31		----			----		----		----		.91	----
SUM	0.35	0.16	1.22	1.97	0.91	2.05	0.00	0.00	0.00	0.00	0.98	0.39
ACC	0.35	0.51	1.73	3.70	4.61	6.65	6.65	6.65	6.65	6.65	7.64	8.03
MAX	0.20	0.16	0.47	0.98	0.55	0.94	0.00	0.00	0.00	0.00	0.91	0.28
NO.	3	1	5	5	4	6	0	0	0	0	3	3

Maximum Daily Rainfall: 0.98
Maximum Monthly Rainfall: 2.05
Total Monsoon Rainfall: 1.38
Estimated Annual Rainfall: 8.03
Number of Days with Rain: 30

Gage 20200 down from 1/02 12:00 (44) through 1/05 12:00 (?) due to plugged funnel; estimated 19mm for the event of 1/01.

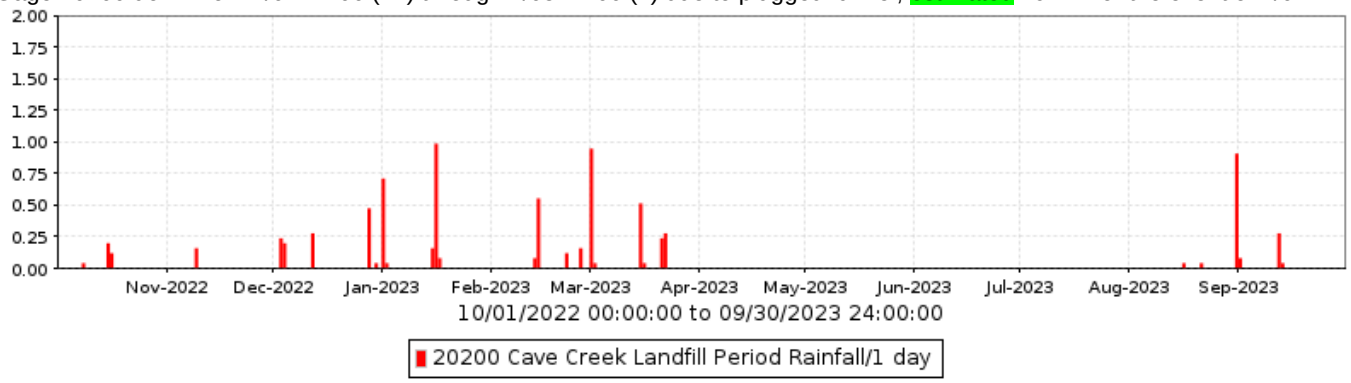

Flood Control District of Maricopa County ALERT System
Daily Rainfall at Galloway Wash @ Galloway Rd. (gage # 20600) for Water Year 2023

DAY	Oct	Nov	Dec	Jan	Feb	Mar	Apr	May	Jun	Jul	Aug	Sep
1				.91		.94						.08
2				.12		.12						
3			.31	.04								
4			.20	.04								
5												
6												
7												
8												
9		.31										
10												
11						.20						
12			.31									.35
13					.04							
14			.04		.63							
15	.71			.16		.59						
16	.12			.94		.04					.12	
17				.04								
18												
19												
20												
21						.39					.51	
22					.16	.51						
23												
24												
25												
26					.31							
27												
28			.51									
29			.04		----							
30			.04		----					.08		
31		----			----		----		----		1.65	----
SUM	0.83	0.31	1.46	2.24	1.14	2.80	0.00	0.00	0.00	0.08	2.28	0.43
ACC	0.83	1.14	2.60	4.84	5.98	8.78	8.78	8.78	8.78	8.86	11.14	11.57
MAX	0.71	0.31	0.51	0.94	0.63	0.94	0.00	0.00	0.00	0.08	1.65	0.35
NO.	2	1	7	7	4	7	0	0	0	1	3	2

Maximum Daily Rainfall:	1.65
Maximum Monthly Rainfall:	2.80
Total Monsoon Rainfall:	2.80
Total Annual Rainfall:	11.57
Number of Days with Rain:	34

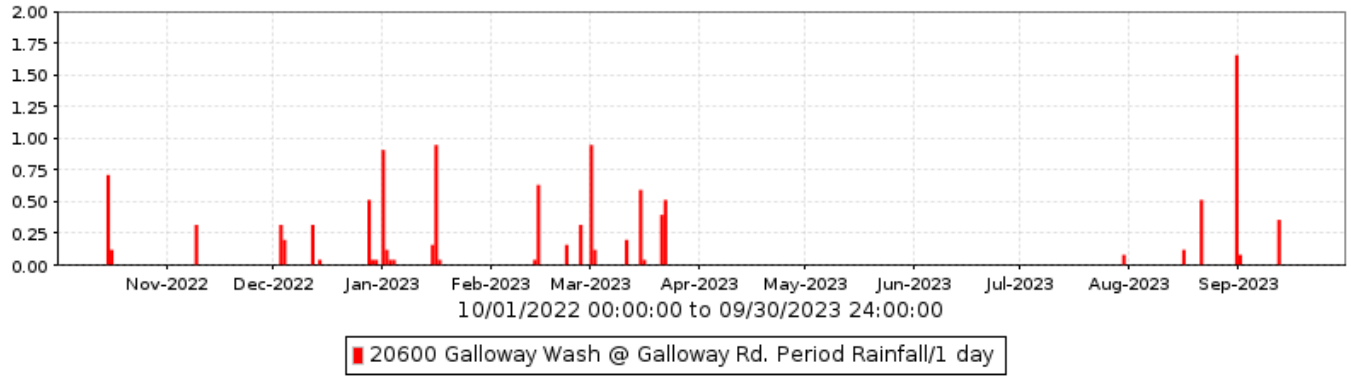

Flood Control District of Maricopa County ALERT System
Daily Rainfall at Cave Cr. @ Spur Cross Rd. (gage # 20700) for Water Year 2023

DAY	Oct	Nov	Dec	Jan	Feb	Mar	Apr	May	Jun	Jul	Aug	Sep
1				.94		1.22						.08
2				.16		.24						
3	.04	.04	.28	.08								
4			.28									
5												
6	.04											
7												
8												
9		.28										
10												
11						.39						
12			.43			.04					.16	.43
13			.04		.04							
14					.51							
15	.47			.20		.63						
16	.12			.87								
17				.24								
18												
19												
20												
21						.71					.28	
22					.20	.67						
23												
24												
25												
26					.39							
27											.16	
28			.47								.12	
29			.04		----							
30			.04		----							
31		----			----		----		----		.59	----
SUM	0.67	0.31	1.57	2.48	1.14	3.90	0.00	0.00	0.00	0.00	1.30	0.51
ACC	0.67	0.98	2.56	5.04	6.18	10.08	10.08	10.08	10.08	10.08	11.38	11.89
MAX	0.47	0.28	0.47	0.94	0.51	1.22	0.00	0.00	0.00	0.00	0.59	0.43
NO.	4	2	7	6	4	7	0	0	0	0	5	2

Maximum Daily Rainfall:	1.22
Maximum Monthly Rainfall:	3.90
Total Monsoon Rainfall:	1.81
Total Annual Rainfall:	11.89
Number of Days with Rain:	37

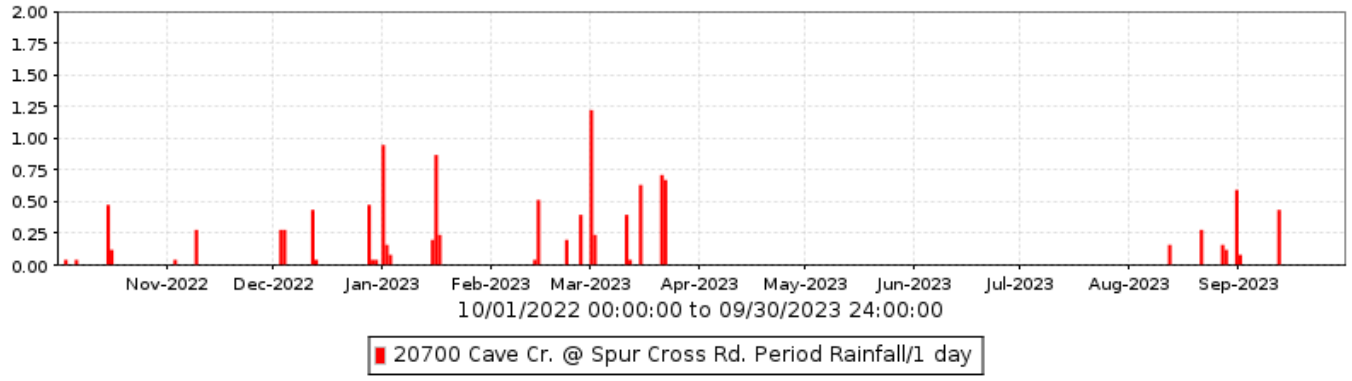

Flood Control District of Maricopa County ALERT System
Daily Rainfall at Carefree Ranch (gage # 21000) for Water Year 2023

DAY	Oct	Nov	Dec	Jan	Feb	Mar	Apr	May	Jun	Jul	Aug	Sep
1				1.10		.75						.08
2				.16		.47						
3	.12	.04	.39	.08								
4			.24									
5												
6												
7												
8												
9		.24										
10												
11						.43						
12			.35								.04	1.06
13			.08		.20							
14					.67							
15	.47			.24	.04	.67						
16	.16			.91							.04	
17				.04				.28				
18											.28	
19												
20												
21						.51					.35	
22					.28	.83						
23												
24												
25												
26					.43							
27												
28			.55								.04	
29			.04		----							
30					----							
31		----			----		----		----		.98	----
SUM	0.75	0.28	1.65	2.52	1.61	3.66	0.00	0.28	0.00	0.00	1.73	1.14
ACC	0.75	1.02	2.68	5.20	6.81	10.47	10.47	10.75	10.75	10.75	12.48	13.62
MAX	0.47	0.24	0.55	1.10	0.67	0.83	0.00	0.28	0.00	0.00	0.98	1.06
NO.	3	2	6	6	5	6	0	1	0	0	6	2

Maximum Daily Rainfall:	1.10
Maximum Monthly Rainfall:	3.66
Total Monsoon Rainfall:	2.87
Total Annual Rainfall:	13.62
Number of Days with Rain:	37

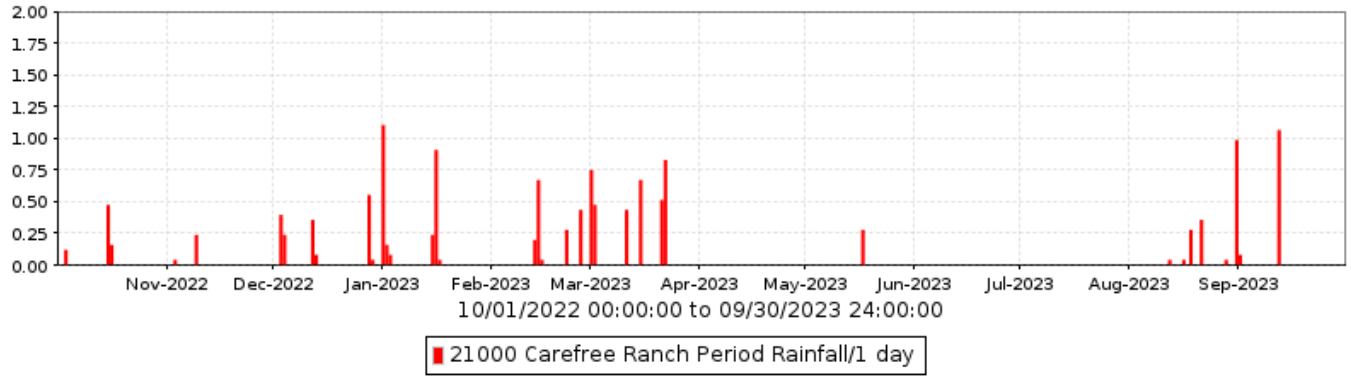

Flood Control District of Maricopa County ALERT System
Daily Rainfall at Seven Springs (gage # 21500) for Water Year 2023

DAY	Oct	Nov	Dec	Jan	Feb	Mar	Apr	May	Jun	Jul	Aug	Sep
1				1.65		.67						.04
2		.04		.43		.43						
3	.12	.31	.51	.12								
4			.47									
5												
6												
7			.04									
8	.04											
9		.39										
10												
11				.04		.08						
12			.39									1.46
13					.12							.20
14			.04		.94							
15	.51			.43	.12	1.54					.12	
16	.12			1.18		.04		.08			.43	
17				.51				.08			.08	
18								.04				
19												
20				.04								
21						1.97					.12	
22					.75	.94				.04	.12	
23	.12			.04								
24												
25												
26					.28					.12	.31	
27											.16	
28			.67									
29			.08		----							
30			.04		----							
31		----			----		----		----			----
SUM	0.91	0.75	2.24	4.45	2.20	5.67	0.00	0.20	0.00	0.16	1.34	1.69
ACC	0.91	1.65	3.90	8.35	10.55	16.22	16.22	16.42	16.42	16.57	17.91	19.61
MAX	0.51	0.39	0.67	1.65	0.94	1.97	0.00	0.08	0.00	0.12	0.43	1.46
NO.	5	3	8	9	5	7	0	3	0	2	7	3

Maximum Daily Rainfall:	1.97
Maximum Monthly Rainfall:	5.67
Total Monsoon Rainfall:	3.19
Total Annual Rainfall:	19.61
Number of Days with Rain:	52

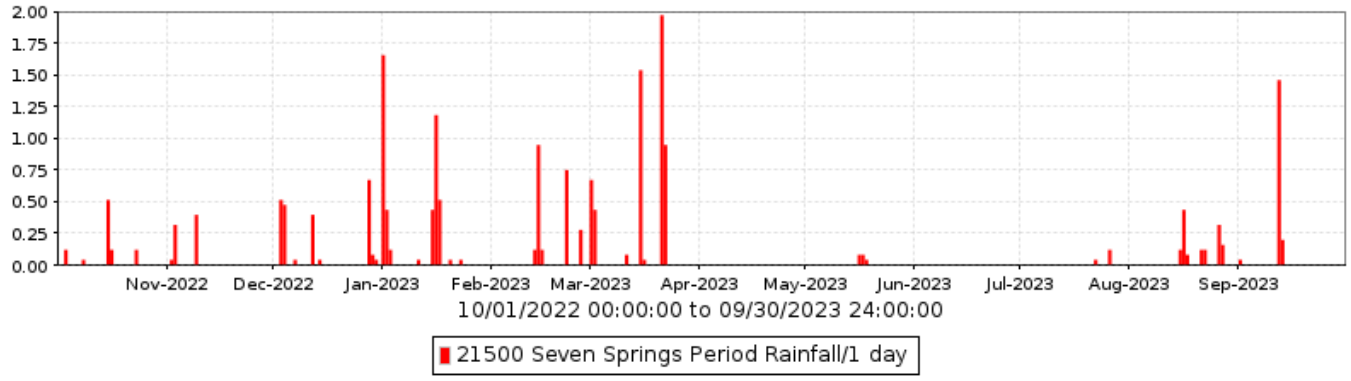

Flood Control District of Maricopa County ALERT System
Daily Rainfall at Seven Springs Wash (gage # 21800) for Water Year 2023

DAY	Oct	Nov	Dec	Jan	Feb	Mar	Apr	May	Jun	Jul	Aug	Sep
1				2.40		.83						.08
2						.63						
3	.20	.35	.31									
4			.35									
5												
6	.04											
7												
8												
9		.35										
10												
11				.04		.24						
12			.39									1.42
13			.04		.08							.20
14			.08		.63							
15	.47			.39		1.02					.04	
16	.12			1.10		.04						
17				.24								
18								.04			.04	
19												
20				.04							.04	
21					.04	1.14					.24	
22				.04	.63	.83						
23					.04							
24						.04						
25												
26					.55						.04	
27												
28			.59								.31	
29			.04		----							
30			.08		----					.08		
31		----			----		----		----		.12	----
SUM	0.83	0.71	1.89	4.25	1.97	4.76	0.00	0.04	0.00	0.08	0.83	1.69
ACC	0.83	1.54	3.43	7.68	9.65	14.41	14.41	14.45	14.45	14.53	15.35	17.05
MAX	0.47	0.35	0.59	2.40	0.63	1.14	0.00	0.04	0.00	0.08	0.31	1.42
NO.	4	2	8	7	6	8	0	1	0	1	7	3

Maximum Daily Rainfall:	2.40
Maximum Monthly Rainfall:	4.76
Total Monsoon Rainfall:	2.60
Total Annual Rainfall:	17.05
Number of Days with Rain:	47

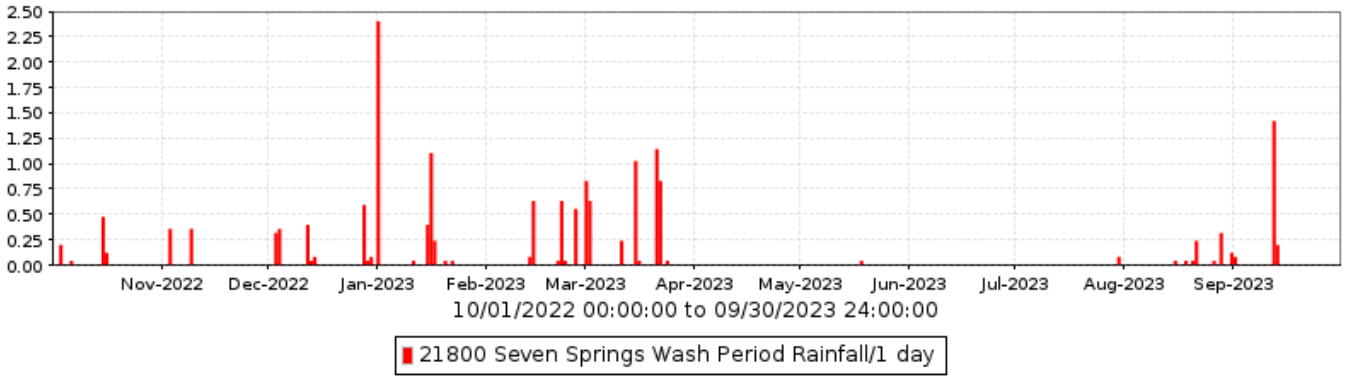

Flood Control District of Maricopa County ALERT System
Daily Rainfall at New River Mesa (gage # 22000) for Water Year 2023

DAY	Oct	Nov	Dec	Jan	Feb	Mar	Apr	May	Jun	Jul	Aug	Sep
1				1.54		.75						.08
2		.04		.35		.51						
3	.12	.31	.35	.12								
4			.35									
5												
6												
7												
8												
9		.43										
10				.04								
11				.04		.39						
12			.47								.08	1.46
13					.04							.12
14			.16		.83							
15	.31			.28	.20	1.10					.79	
16	.04			1.06		.04		.31			.28	
17				.79				.20			.08	
18								.04				
19												
20				.04							.04	
21						1.73					.28	
22					.59	1.14						
23	.04					.04						
24												
25												
26					.35							
27												
28			.67								.55	
29			.08		----							
30				.04	----	.04						
31		----			----		----		----		.08	----
SUM	0.51	0.79	2.09	4.29	2.01	5.75	0.00	0.55	0.00	0.00	2.17	1.65
ACC	0.51	1.30	3.39	7.68	9.69	15.43	15.43	15.98	15.98	15.98	18.15	19.80
MAX	0.31	0.43	0.67	1.54	0.83	1.73	0.00	0.31	0.00	0.00	0.79	1.46
NO.	4	3	6	10	5	9	0	3	0	0	8	3

Maximum Daily Rainfall:	1.73
Maximum Monthly Rainfall:	5.75
Total Monsoon Rainfall:	3.82
Total Annual Rainfall:	19.80
Number of Days with Rain:	51

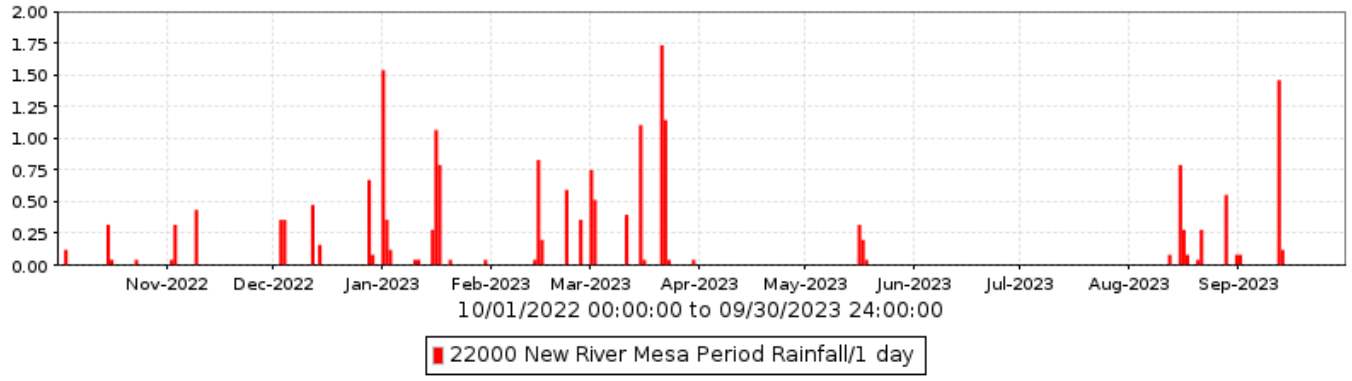

Flood Control District of Maricopa County ALERT System
Daily Rainfall at Centennial Trib. @ Dobbins Rd. (gage # 22800) for Water Year 2023

DAY	Oct	Nov	Dec	Jan	Feb	Mar	Apr	May	Jun	Jul	Aug	Sep
1				.28		.43						.24
2				.04								.04
3		.08	.28									
4			.04									
5												
6												
7												
8												
9		.04										
10												
11												
12			.12									
13												
14					.08							
15	1.61			.12		.31						
16				.59								
17												
18											.04	
19								.20				
20												
21						.04						
22					.04	.20					.16	
23												
24												
25												
26					.08							
27												
28			.43									
29					----							
30					----							
31		----	.04	.35	----		----		----		.55	----
SUM	1.61	0.12	0.91	1.38	0.20	0.98	0.00	0.20	0.00	0.00	0.75	0.28
ACC	1.61	1.73	2.64	4.02	4.21	5.20	5.20	5.39	5.39	5.39	6.14	6.42
MAX	1.61	0.08	0.43	0.59	0.08	0.43	0.00	0.20	0.00	0.00	0.55	0.24
NO.	1	2	5	5	3	4	0	1	0	0	3	2

Maximum Daily Rainfall:	1.61
Maximum Monthly Rainfall:	1.61
Total Monsoon Rainfall:	1.02
Total Annual Rainfall:	6.42
Number of Days with Rain:	26

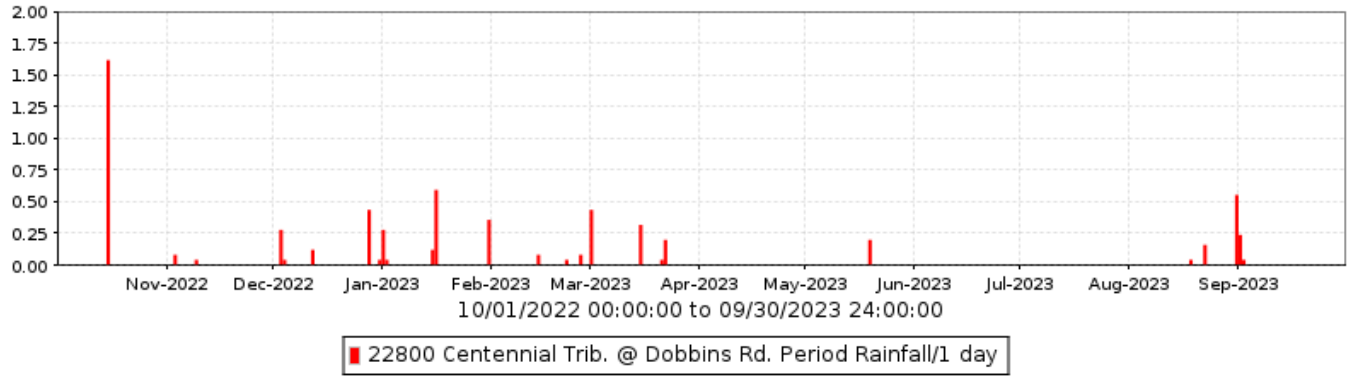

Flood Control District of Maricopa County ALERT System
Daily Rainfall at Sugarloaf Mountain (gage # 23000) for Water Year 2023

DAY	Oct	Nov	Dec	Jan	Feb	Mar	Apr	May	Jun	Jul	Aug	Sep
1				.75		.43						.87
2				.08								.04
3			.24									
4			.04									
5												
6												
7												
8												
9												
10												
11												
12			.08									.08
13											.04	
14				.24								
15	1.06			.04		.43						
16	.04			.63								
17												
18											.04	
19								.12				
20												
21						.28					.04	
22					.04	.08						
23												
24												
25					.08							
26					.04							
27												
28			.59									
29					----							
30					----					.04		
31		----		.16	----		----		----		.63	----
SUM	1.10	0.00	0.94	1.89	0.16	1.22	0.00	0.12	0.00	0.04	0.75	0.98
ACC	1.10	1.10	2.05	3.94	4.09	5.31	5.31	5.43	5.43	5.47	6.22	7.20
MAX	1.06	0.00	0.59	0.75	0.08	0.43	0.00	0.12	0.00	0.04	0.63	0.87
NO.	2	0	4	6	3	4	0	1	0	1	4	3

Maximum Daily Rainfall:	1.06
Maximum Monthly Rainfall:	1.89
Total Monsoon Rainfall:	1.77
Total Annual Rainfall:	7.20
Number of Days with Rain:	28

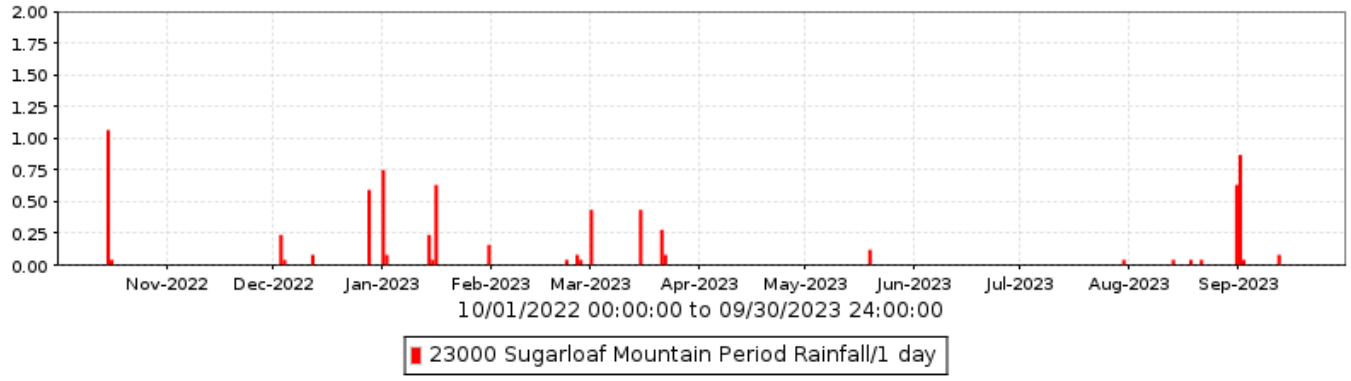

Flood Control District of Maricopa County ALERT System
Daily Rainfall at G & F Woolsey Peak (gage # 23200) for Water Year 2023

DAY	Oct	Nov	Dec	Jan	Feb	Mar	Apr	May	Jun	Jul	Aug	Sep
1				.59		.31						.28
2												
3			.20									
4			.04									
5												
6												
7												
8												
9		.04										
10												
11												
12			.12									
13					.04							
14					.04						.04	
15	.43					.55						
16	.04			.39								
17												
18											.08	
19											.39	
20												
21					.04						.04	
22					.12	.47					.08	
23												
24												
25												
26					.12							
27												
28			.51									
29			.08		----							
30			.04		----					.04		
31		----		.47	----		----		----	.04	.16	----
SUM	0.47	0.04	0.98	1.46	0.35	1.34	0.00	0.00	0.00	0.08	0.79	0.28
ACC	0.47	0.51	1.50	2.95	3.31	4.65	4.65	4.65	4.65	4.72	5.51	5.79
MAX	0.43	0.04	0.51	0.59	0.12	0.55	0.00	0.00	0.00	0.04	0.39	0.28
NO.	2	1	6	3	5	3	0	0	0	2	6	1

Maximum Daily Rainfall:	0.59
Maximum Monthly Rainfall:	1.46
Total Monsoon Rainfall:	1.14
Total Annual Rainfall:	5.79
Number of Days with Rain:	29

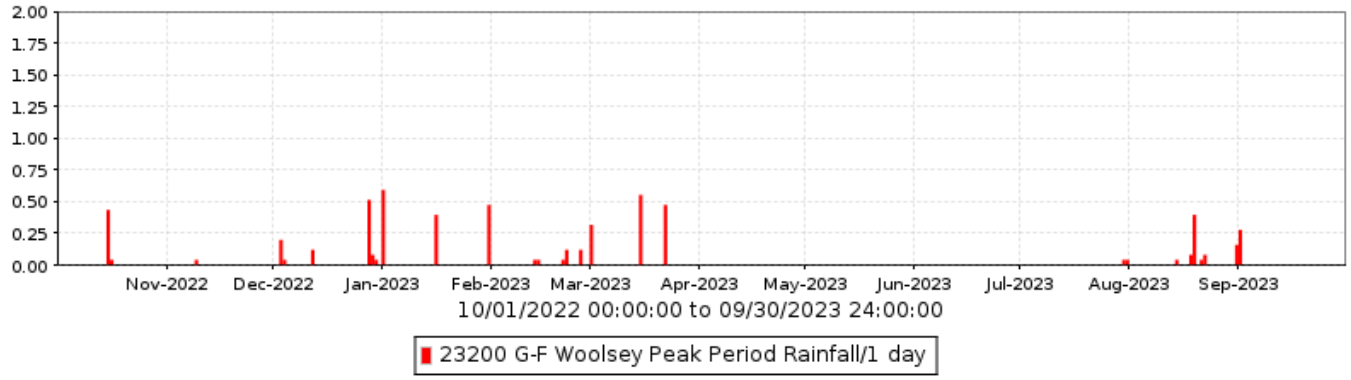

Flood Control District of Maricopa County ALERT System
Daily Rainfall at Eagle Eye Rd. @ CAP (gage # 23500) for Water Year 2023

DAY	Oct	Nov	Dec	Jan	Feb	Mar	Apr	May	Jun	Jul	Aug	Sep
1				.28		.55						.71
2				.04		.04						1.57
3		.04	.16									
4												
5												
6												
7												
8												
9												
10												
11												
12			.08									
13												
14				.12								
15	1.14			.08		.39						
16				.51								
17											.08	
18												
19								.08			.08	
20											.12	
21						.04					.08	
22											.08	
23					.04							
24					.04							
25					.12							
26												
27												
28			.39									
29					----							
30					----					.12		
31		----		.12	----		----		----		.20	----
SUM	1.14	0.04	0.63	1.14	0.20	1.02	0.00	0.08	0.00	0.12	0.63	2.28
ACC	1.14	1.18	1.81	2.95	3.15	4.17	4.17	4.25	4.25	4.37	5.00	7.28
MAX	1.14	0.04	0.39	0.51	0.12	0.55	0.00	0.08	0.00	0.12	0.20	1.57
NO.	1	1	3	6	3	4	0	1	0	1	6	2

Maximum Daily Rainfall:	1.57
Maximum Monthly Rainfall:	2.28
Total Monsoon Rainfall:	3.03
Total Annual Rainfall:	7.28
Number of Days with Rain:	28

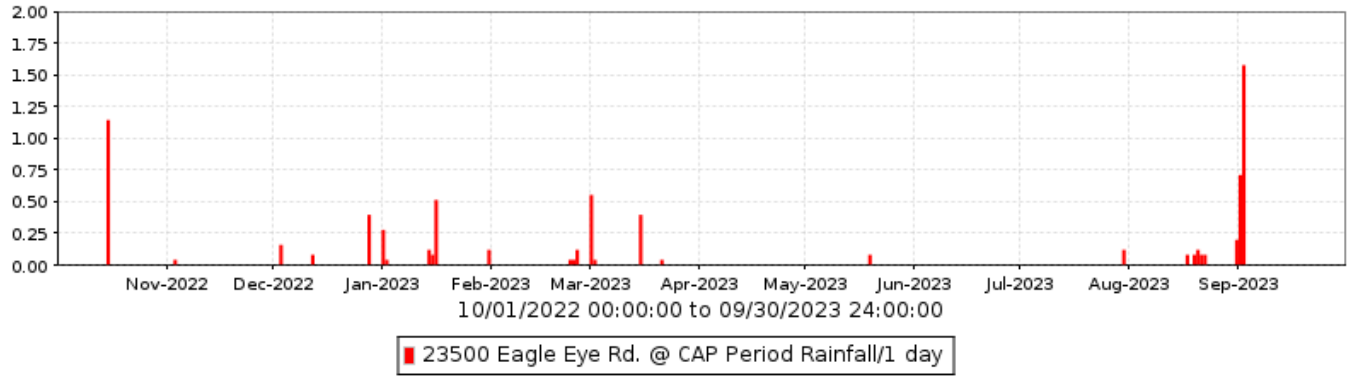

Flood Control District of Maricopa County ALERT System
Daily Rainfall at Cruff Wash (gage # 23700) for Water Year 2023

DAY	Oct	Nov	Dec	Jan	Feb	Mar	Apr	May	Jun	Jul	Aug	Sep
1				.31		.43						.24
2				.04								
3			.20									
4			.04									
5												
6												
7												
8												
9												
10												
11												
12			.20									
13					.08							
14					.04							
15	1.30					.39						
16				.31								
17												
18												
19											.08	
20												
21												
22					.04	.35					.04	
23												
24												
25												
26					.08							
27												
28			.43									
29			.04		----							
30					----							
31		----		.39	----		----		----		.39	----
SUM	1.30	0.00	0.91	1.06	0.24	1.18	0.00	0.00	0.00	0.00	0.51	0.24
ACC	1.30	1.30	2.20	3.27	3.50	4.69	4.69	4.69	4.69	4.69	5.20	5.43
MAX	1.30	0.00	0.43	0.39	0.08	0.43	0.00	0.00	0.00	0.00	0.39	0.24
NO.	1	0	5	4	4	3	0	0	0	0	3	1

Maximum Daily Rainfall:	1.30
Maximum Monthly Rainfall:	1.30
Total Monsoon Rainfall:	0.75
Total Annual Rainfall:	5.43
Number of Days with Rain:	21

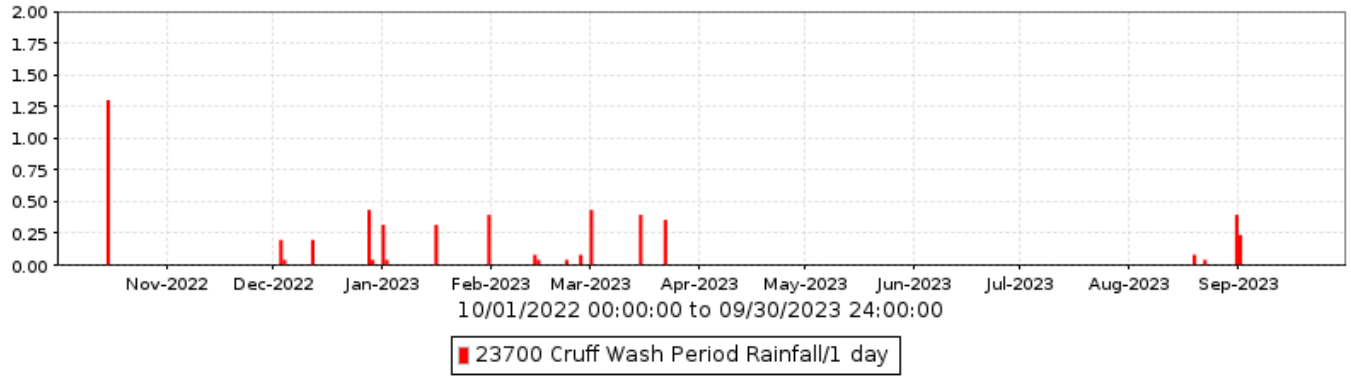

Flood Control District of Maricopa County ALERT System
Daily Rainfall at Buckeye Rd. @ 547th Ave. (gage # 24000) for Water Year 2023

DAY	Oct	Nov	Dec	Jan	Feb	Mar	Apr	May	Jun	Jul	Aug	Sep
1				.16		.43						.24
2												
3			.35									.04
4			.04									
5												
6												
7												
8												
9												
10												
11												
12												
13					.12							
14				.08	.04							
15	.43			.12		.51						
16				.35		.04					.12	
17											.04	
18												
19								.24				
20											.08	
21											.04	
22						.04						
23												
24					.08							
25					.04							
26												
27												
28			.43									
29					----							
30					----					.04		
31		----		.20	----		----		----		.04	----
SUM	0.43	0.00	0.83	0.91	0.28	1.02	0.00	0.24	0.00	0.04	0.31	0.28
ACC	0.43	0.43	1.26	2.17	2.44	3.46	3.46	3.70	3.70	3.74	4.06	4.33
MAX	0.43	0.00	0.43	0.35	0.12	0.51	0.00	0.24	0.00	0.04	0.12	0.24
NO.	1	0	3	5	4	4	0	1	0	1	5	2

Maximum Daily Rainfall:	0.51
Maximum Monthly Rainfall:	1.02
Total Monsoon Rainfall:	0.63
Total Annual Rainfall:	4.33
Number of Days with Rain:	26

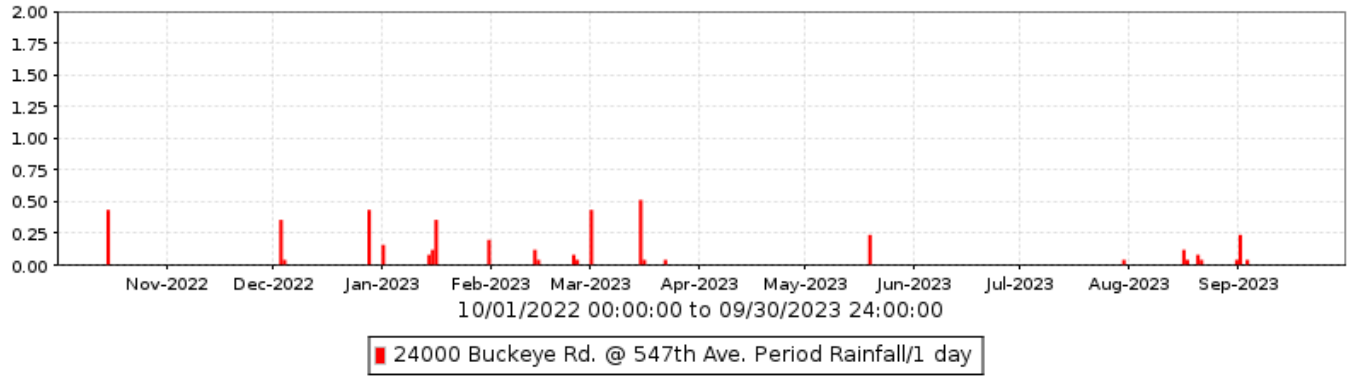

Flood Control District of Maricopa County ALERT System
Daily Rainfall at Baseline Rd. @ 547th Ave. (gage # 24300) for Water Year 2023

DAY	Oct	Nov	Dec	Jan	Feb	Mar	Apr	May	Jun	Jul	Aug	Sep
1				.16		.39						.94
2				.04								.08
3	.04		.31									
4												
5												
6												
7												
8												
9												
10												
11												
12			.08									
13					.47							
14				.12								
15	.43			.16		.31						
16	.12			.35							.55	
17												
18												
19								.08			.04	
20											.04	
21											.04	
22						.08					.04	
23												
24					.20							
25					.04							
26					.04							
27												
28			.47									
29					----							
30					----							
31		----		.28	----		----		----		.08	----
SUM	0.59	0.00	0.87	1.10	0.75	0.79	0.00	0.08	0.00	0.00	0.79	1.02
ACC	0.59	0.59	1.46	2.56	3.31	4.09	4.09	4.17	4.17	4.17	4.96	5.98
MAX	0.43	0.00	0.47	0.35	0.47	0.39	0.00	0.08	0.00	0.00	0.55	0.94
NO.	3	0	3	6	4	3	0	1	0	0	6	2

Maximum Daily Rainfall:	0.94
Maximum Monthly Rainfall:	1.10
Total Monsoon Rainfall:	1.81
Total Annual Rainfall:	5.98
Number of Days with Rain:	28

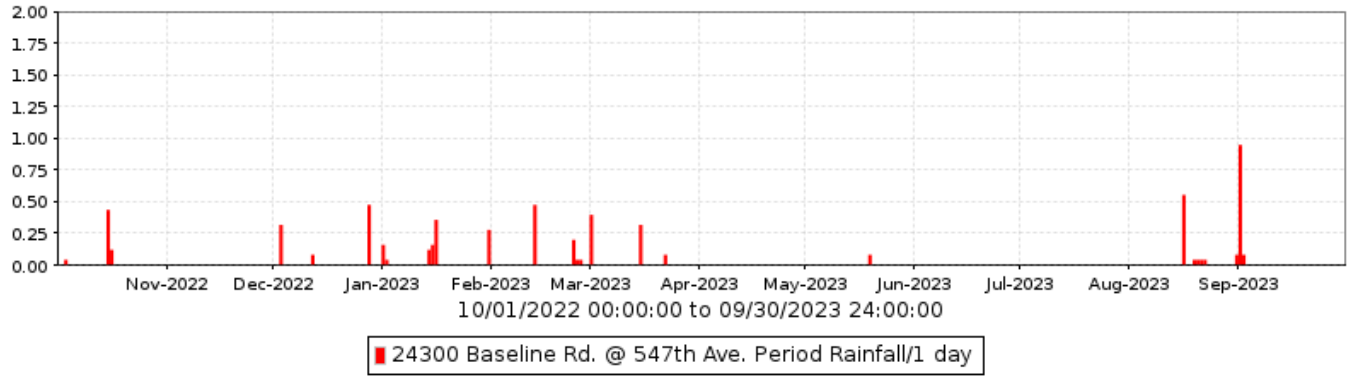

Flood Control District of Maricopa County ALERT System
Daily Rainfall at Webb Mountain (gage # 24500) for Water Year 2023

DAY	Oct	Nov	Dec	Jan	Feb	Mar	Apr	May	Jun	Jul	Aug	Sep
1				.43		.47						.24
2												
3			.20									
4			.04									
5												
6	.04											
7												
8												
9												
10												
11												
12			.24									
13					.12							
14					.04							
15	1.06					.59						
16				.31								
17												
18												
19											.20	
20												
21												
22					.04	.35						
23												
24												
25												
26					.12							
27												
28			.43									
29			.04		----							
30					----					.08		
31		----		.39	----		----		----		.51	----
SUM	1.10	0.00	0.94	1.14	0.31	1.42	0.00	0.00	0.00	0.08	0.71	0.24
ACC	1.10	1.10	2.05	3.19	3.50	4.92	4.92	4.92	4.92	5.00	5.71	5.94
MAX	1.06	0.00	0.43	0.43	0.12	0.59	0.00	0.00	0.00	0.08	0.51	0.24
NO.	2	0	5	3	4	3	0	0	0	1	2	1

Maximum Daily Rainfall:	1.06
Maximum Monthly Rainfall:	1.42
Total Monsoon Rainfall:	1.02
Total Annual Rainfall:	5.94
Number of Days with Rain:	21

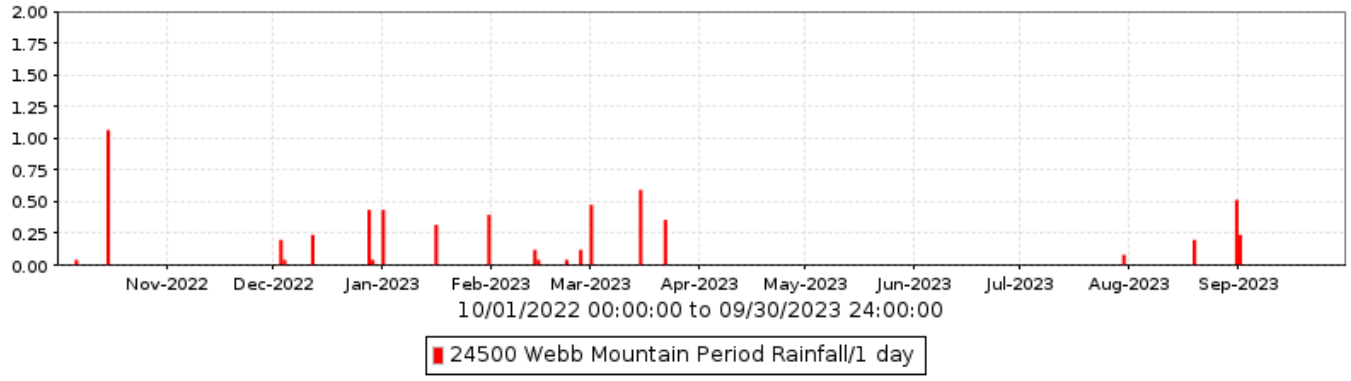

Flood Control District of Maricopa County ALERT System
Daily Rainfall at Centennial Railroad (gage # 24700) for Water Year 2023

DAY	Oct	Nov	Dec	Jan	Feb	Mar	Apr	May	Jun	Jul	Aug	Sep
1				.35		.47						.08
2				.04								
3			.20									
4			.08									
5												
6												
7												
8												
9		.04										
10												
11												
12			.12									
13					.04							
14												
15	1.69					.39						
16				.39				.39				
17											.04	
18											.04	
19												
20												
21												
22					.04	.12						
23												
24												
25												
26					.08							
27												
28			.35									
29			.04		----							
30					----					.08		
31		----		.39	----		----		----		.51	----
SUM	1.69	0.04	0.79	1.18	0.16	0.98	0.00	0.39	0.00	0.08	0.59	0.08
ACC	1.69	1.73	2.52	3.70	3.86	4.84	4.84	5.24	5.24	5.31	5.91	5.98
MAX	1.69	0.04	0.35	0.39	0.08	0.47	0.00	0.39	0.00	0.08	0.51	0.08
NO.	1	1	5	4	3	3	0	1	0	1	3	1

Maximum Daily Rainfall:	1.69
Maximum Monthly Rainfall:	1.69
Total Monsoon Rainfall:	0.75
Total Annual Rainfall:	5.98
Number of Days with Rain:	23

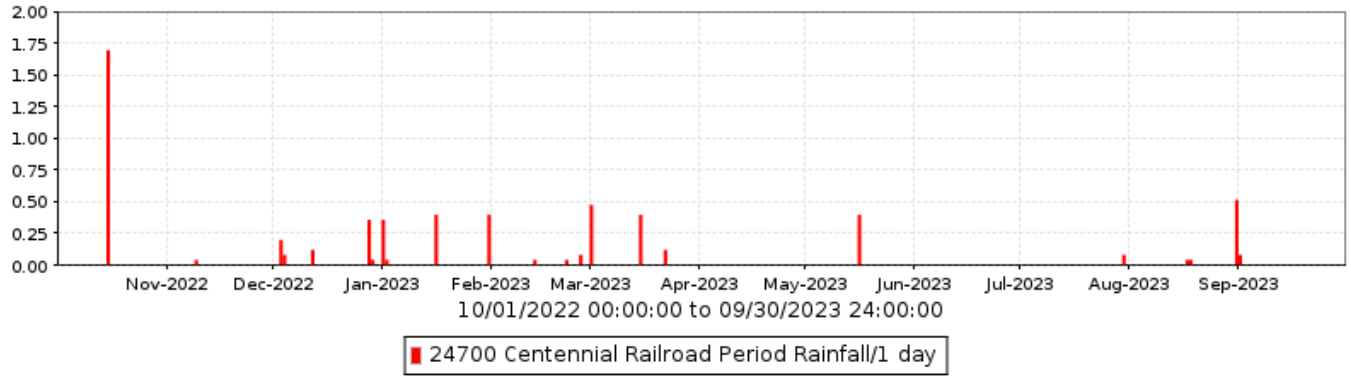

Flood Control District of Maricopa County ALERT System
Daily Rainfall at Delaney Wash (gage # 25000) for Water Year 2023

DAY	Oct	Nov	Dec	Jan	Feb	Mar	Apr	May	Jun	Jul	Aug	Sep
1				.20		.47						.20
2												
3			.24									
4			.04									
5												
6												
7												
8												
9												
10												
11												
12			.08									
13												
14				.08	.04							
15	.94			.08		.31						
16				.31				.08				
17				.04								
18											.08	
19								.08				
20												
21						.08						
22					.04	.31						
23												
24												
25												
26					.04							
27												
28			.55									
29					----							
30					----					.08		
31		----		.31	----		----		----		.16	----
SUM	0.94	0.00	0.91	1.02	0.12	1.18	0.00	0.16	0.00	0.08	0.24	0.20
ACC	0.94	0.94	1.85	2.87	2.99	4.17	4.17	4.33	4.33	4.41	4.65	4.84
MAX	0.94	0.00	0.55	0.31	0.04	0.47	0.00	0.08	0.00	0.08	0.16	0.20
NO.	1	0	4	6	3	4	0	2	0	1	2	1

Maximum Daily Rainfall:	0.94
Maximum Monthly Rainfall:	1.18
Total Monsoon Rainfall:	0.51
Total Annual Rainfall:	4.84
Number of Days with Rain:	24

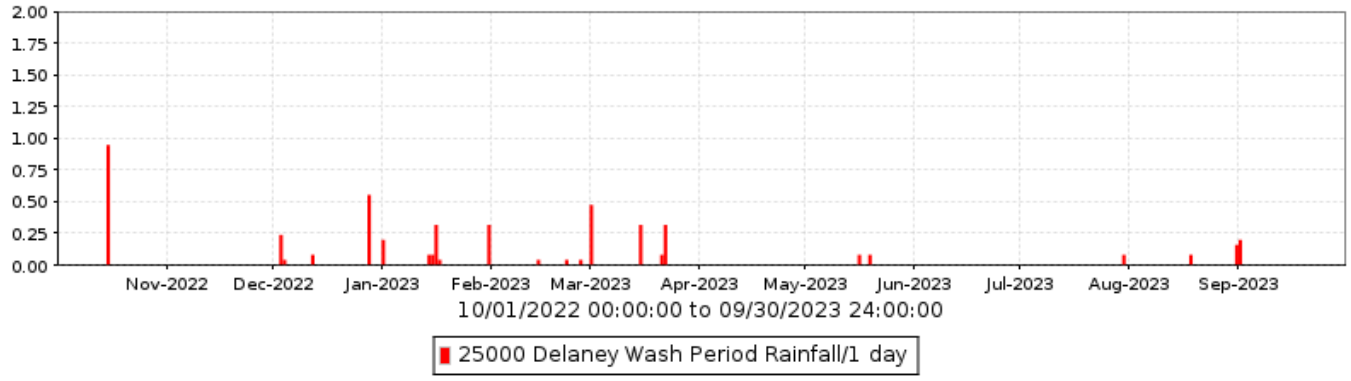

Flood Control District of Maricopa County ALERT System
Daily Rainfall at Saddleback FRS (gage # 25200) for Water Year 2023

DAY	Oct	Nov	Dec	Jan	Feb	Mar	Apr	May	Jun	Jul	Aug	Sep
1				.16		.35						.55
2				.04								
3			.24									
4			.04									
5												
6	.04											
7												
8												
9												
10												
11												
12			.12									
13					.24							
14				.12								
15	1.26			.08		.28						
16				.35								
17											.16	
18											.16	
19								.08				
20												
21						.08						
22						.24					.08	
23												
24					.08							
25												
26					.08							
27												
28			.59									
29					----							
30					----					.04		
31		----		.28	----		----		----		.35	----
SUM	1.30	0.00	0.98	1.02	0.39	0.94	0.00	0.08	0.00	0.04	0.75	0.55
ACC	1.30	1.30	2.28	3.31	3.70	4.65	4.65	4.72	4.72	4.76	5.51	6.06
MAX	1.26	0.00	0.59	0.35	0.24	0.35	0.00	0.08	0.00	0.04	0.35	0.55
NO.	2	0	4	6	3	4	0	1	0	1	4	1

Maximum Daily Rainfall:	1.26
Maximum Monthly Rainfall:	1.30
Total Monsoon Rainfall:	1.34
Total Annual Rainfall:	6.06
Number of Days with Rain:	26

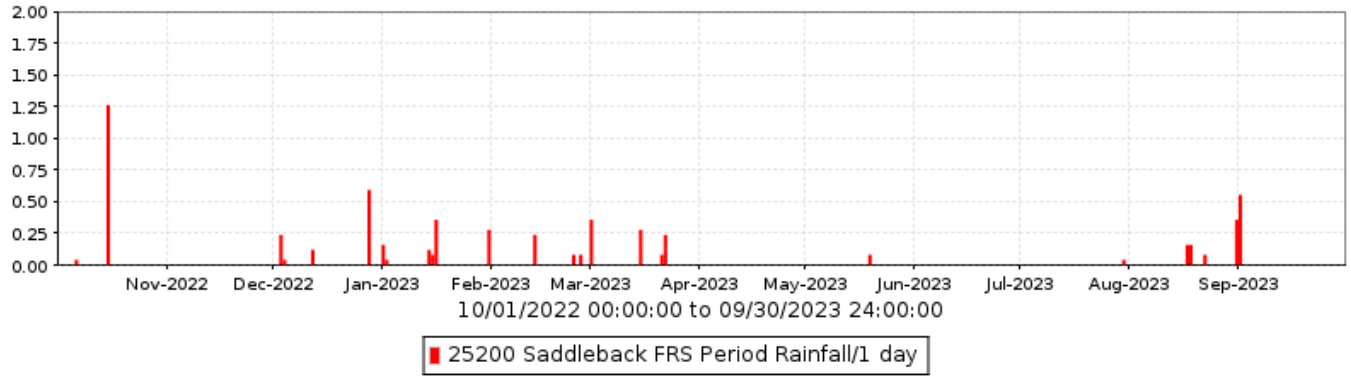

Flood Control District of Maricopa County ALERT System
Daily Rainfall at Winters Wash (gage # 25500) for Water Year 2023

DAY	Oct	Nov	Dec	Jan	Feb	Mar	Apr	May	Jun	Jul	Aug	Sep
1				.24		.35						.12
2												
3			.24									
4			.04									
5												
6												
7												
8												
9		.04										
10												
11												
12			.08									
13											.04	
14				.08	.04							
15	2.68			.12		.28						
16				.43		.04						
17												
18								.08				
19								.04				
20												
21						.08						
22					.04	.28						
23												
24												
25												
26					.08							
27												
28			.55									
29					----							
30			.04		----					.20		
31		----		.24	----		----		----		.12	----
SUM	2.68	0.04	0.94	1.10	0.16	1.02	0.00	0.12	0.00	0.20	0.16	0.12
ACC	2.68	2.72	3.66	4.76	4.92	5.94	5.94	6.06	6.06	6.26	6.42	6.54
MAX	2.68	0.04	0.55	0.43	0.08	0.35	0.00	0.08	0.00	0.20	0.12	0.12
NO.	1	1	5	5	3	5	0	2	0	1	2	1

Maximum Daily Rainfall:	2.68
Maximum Monthly Rainfall:	2.68
Total Monsoon Rainfall:	0.47
Total Annual Rainfall:	6.54
Number of Days with Rain:	26

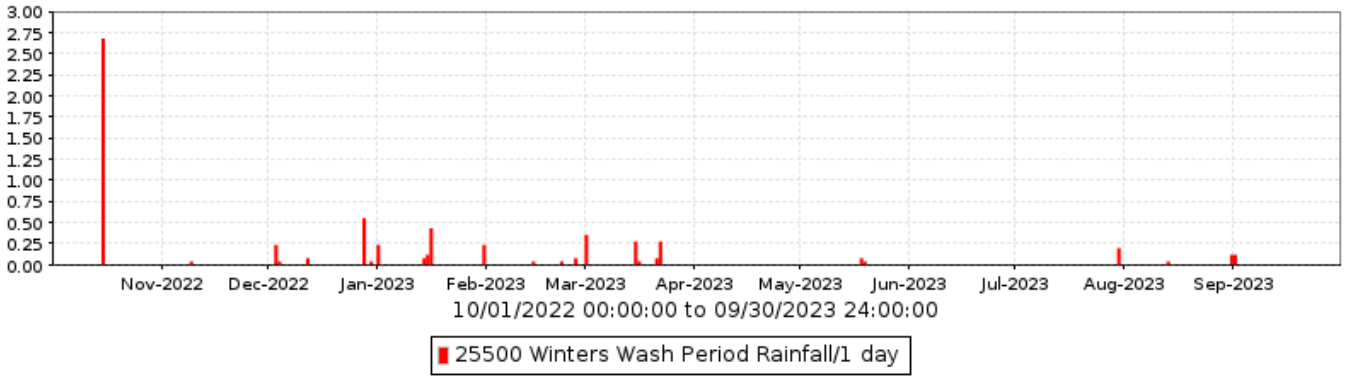

Flood Control District of Maricopa County ALERT System
Daily Rainfall at Centennial Levee (gage # 25700) for Water Year 2023

DAY	Oct	Nov	Dec	Jan	Feb	Mar	Apr	May	Jun	Jul	Aug	Sep
1				.35		.47						.83
2				.04		.04						.35
3		.08	.24									
4												
5												
6												
7												
8												
9												
10												
11												
12			.04									
13					.04							
14				.12								
15	1.02			.08		.31						
16	.04			.47								
17											.08	
18												
19								.24			.08	
20											.12	
21												
22											.04	
23												
24												
25					.04							
26					.04							
27												
28			.39									
29			.04		----							
30					----							
31		----		.12	----		----		----		.47	----
SUM	1.06	0.08	0.71	1.18	0.12	0.83	0.00	0.24	0.00	0.00	0.79	1.18
ACC	1.06	1.14	1.85	3.03	3.15	3.98	3.98	4.21	4.21	4.21	5.00	6.18
MAX	1.02	0.08	0.39	0.47	0.04	0.47	0.00	0.24	0.00	0.00	0.47	0.83
NO.	2	1	4	6	3	3	0	1	0	0	5	2

Maximum Daily Rainfall:	1.02
Maximum Monthly Rainfall:	1.18
Total Monsoon Rainfall:	1.97
Total Annual Rainfall:	6.18
Number of Days with Rain:	27

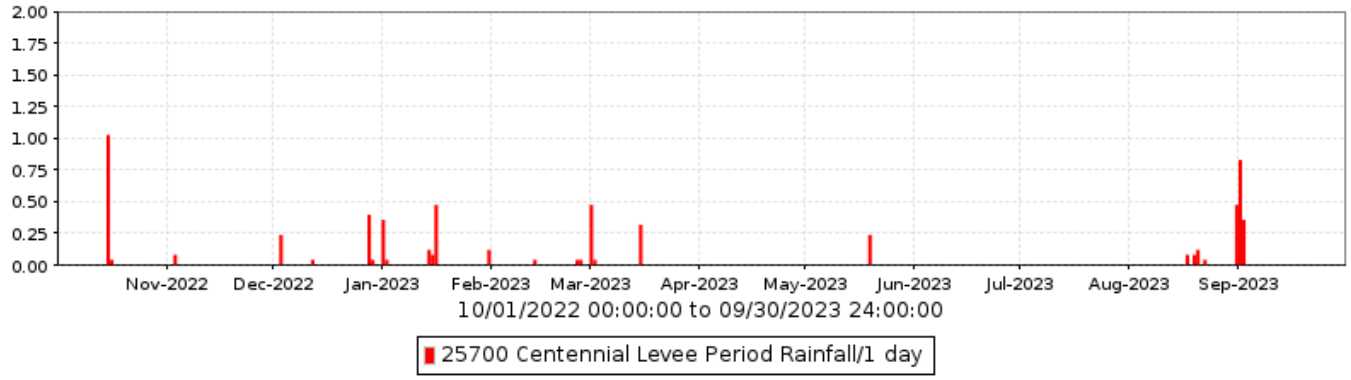

Flood Control District of Maricopa County ALERT System
Daily Rainfall at Middle Harquahala FRS (gage # 25800) for Water Year 2023

DAY	Oct	Nov	Dec	Jan	Feb	Mar	Apr	May	Jun	Jul	Aug	Sep
1				.28		.47						.51
2				.04								.12
3		.04	.20									
4												
5												
6												
7												
8												
9												
10												
11												
12			.04									.04
13					.04							
14				.12								
15	.55			.08		.24						
16				.39	----							
17					----						.16	
18					----							
19					----			.08				
20					----							
21						.12						
22											.04	
23												
24												
25					.08							
26					.04							
27												
28			.51									
29					----							
30					----							
31		----		.04	----		----		----		.39	----
SUM	0.55	0.04	0.75	0.94	0.16	0.83	0.00	0.08	0.00	0.00	0.59	0.67
ACC	0.55	0.59	1.34	2.28	2.44	3.27	3.27	3.35	3.35	3.35	3.94	4.61
MAX	0.55	0.04	0.51	0.39	0.08	0.47	0.00	0.08	0.00	0.00	0.39	0.51
NO.	1	1	3	6	3	3	0	1	0	0	3	3

Maximum Daily Rainfall:	0.55
Maximum Monthly Rainfall:	0.94
Total Monsoon Rainfall:	1.26
Total Annual Rainfall:	4.61
Number of Days with Rain:	24

Gage 25800 down from 2/15 18:00 (59) through 2/21 12:00 (59) due to repeater failure; no rain fell.

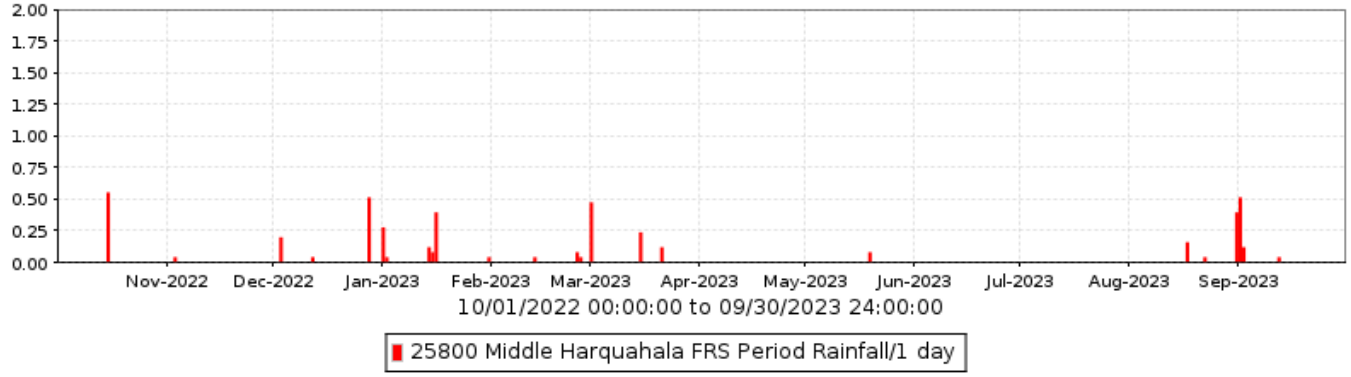

Flood Control District of Maricopa County ALERT System
Daily Rainfall at Harquahala FRS (gage # 26000) for Water Year 2023

DAY	Oct	Nov	Dec	Jan	Feb	Mar	Apr	May	Jun	Jul	Aug	Sep
1				.24		.24						.24
2				.04								
3		.04	.24									
4			.04									
5												
6												
7												
8												
9		.04										
10												
11												
12												
13												
14				.12								
15	.98			.08		.24						
16				.31								
17												
18											.12	
19								.08				
20											.31	
21						.08						
22											.04	
23												
24					.08							
25					.04							
26					.04							
27												
28			.51									
29					----							
30					----					.04		
31		----		.20	----		----		----		.31	----
SUM	0.98	0.08	0.79	0.98	0.16	0.55	0.00	0.08	0.00	0.04	0.79	0.24
ACC	0.98	1.06	1.85	2.83	2.99	3.54	3.54	3.62	3.62	3.66	4.45	4.69
MAX	0.98	0.04	0.51	0.31	0.08	0.24	0.00	0.08	0.00	0.04	0.31	0.24
NO.	1	2	3	6	3	3	0	1	0	1	4	1

Maximum Daily Rainfall:	0.98
Maximum Monthly Rainfall:	0.98
Total Monsoon Rainfall:	1.06
Total Annual Rainfall:	4.69
Number of Days with Rain:	25

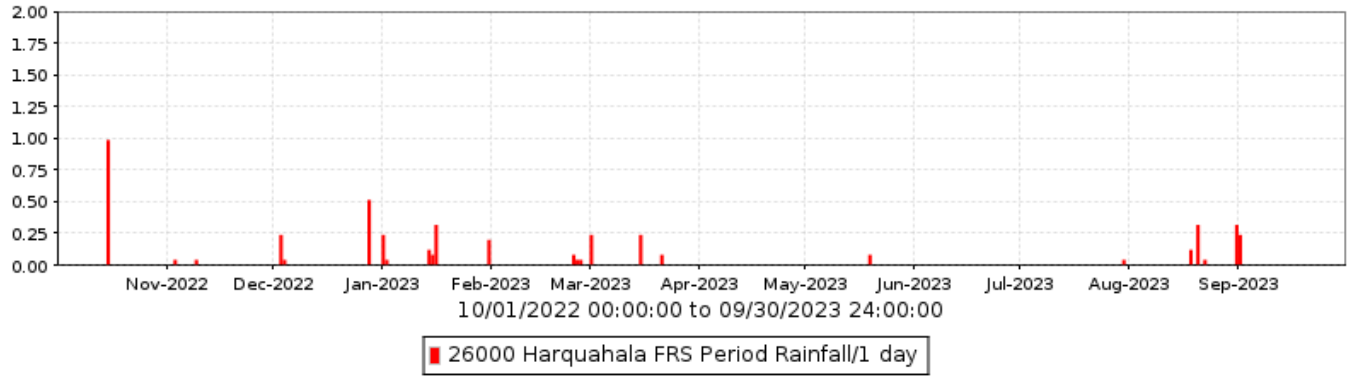

Flood Control District of Maricopa County ALERT System
Daily Rainfall at Upper Tiger Wash (gage # 26300) for Water Year 2023

DAY	Oct	Nov	Dec	Jan	Feb	Mar	Apr	May	Jun	Jul	Aug	Sep
1				.59		.79						.35
2				.04								.04
3	.04		.08	.04								
4			.04									
5												
6												
7												
8												
9												
10												
11												
12			.16									.12
13					.12						.04	
14				.28	.04							
15	.71			.16		.59						
16	.04			.63							.35	
17											.08	
18											.08	
19								.16				
20												
21						.20						
22											.04	
23					.04						.31	
24												
25					.04							
26					.08							
27												
28			.55									
29			.04		----							
30					----							
31		----		.04	----		----		----		.04	----
SUM	0.79	0.00	0.87	1.77	0.31	1.57	0.00	0.16	0.00	0.00	0.94	0.51
ACC	0.79	0.79	1.65	3.43	3.74	5.31	5.31	5.47	5.47	5.47	6.42	6.93
MAX	0.71	0.00	0.55	0.63	0.12	0.79	0.00	0.16	0.00	0.00	0.35	0.35
NO.	3	0	5	7	5	3	0	1	0	0	7	3

Maximum Daily Rainfall:	0.79
Maximum Monthly Rainfall:	1.77
Total Monsoon Rainfall:	1.46
Total Annual Rainfall:	6.93
Number of Days with Rain:	34

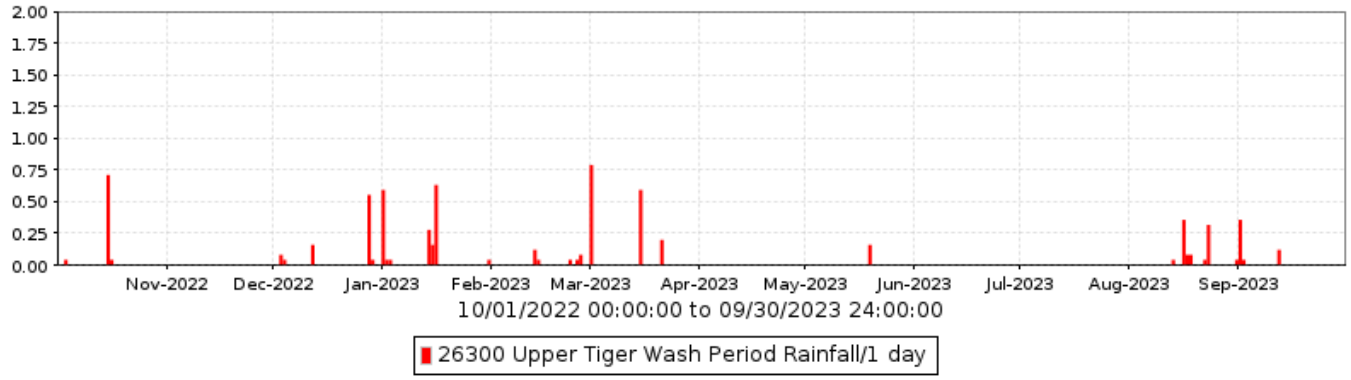

Flood Control District of Maricopa County ALERT System
Daily Rainfall at Four Mile Wash (gage # 26500) for Water Year 2023

DAY	Oct	Nov	Dec	Jan	Feb	Mar	Apr	May	Jun	Jul	Aug	Sep
1				.20		.51						.04
2				.04								
3			.28									
4			.04									
5												
6												
7												
8												
9		.12										
10												
11												
12			.08									
13												
14				.04								
15	2.20			.12		.28						
16	.04			.47								
17												
18								.08			.04	
19								.04				
20												
21						.04					.08	
22						.20						
23												
24												
25												
26					.08							
27												
28			.59									
29					----							
30					----					.04		
31		----		.16	----		----		----			----
SUM	2.24	0.12	0.98	1.02	0.08	1.02	0.00	0.12	0.00	0.04	0.12	0.04
ACC	2.24	2.36	3.35	4.37	4.45	5.47	5.47	5.59	5.59	5.63	5.75	5.79
MAX	2.20	0.12	0.59	0.47	0.08	0.51	0.00	0.08	0.00	0.04	0.08	0.04
NO.	2	1	4	6	1	4	0	2	0	1	2	1

Maximum Daily Rainfall:	2.20
Maximum Monthly Rainfall:	2.24
Total Monsoon Rainfall:	0.20
Total Annual Rainfall:	5.79
Number of Days with Rain:	24

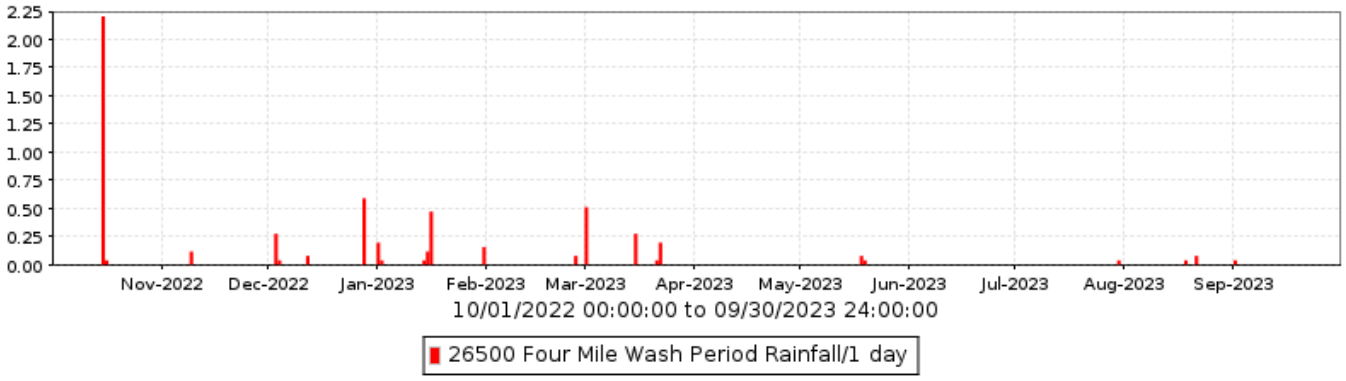

Flood Control District of Maricopa County ALERT System
Daily Rainfall at Big Horn Road (gage # 26700) for Water Year 2023

DAY	Oct	Nov	Dec	Jan	Feb	Mar	Apr	May	Jun	Jul	Aug	Sep
1				.43		.63						.43
2				.12								.08
3			.16									
4												
5												
6												
7												
8												
9												
10												
11												
12			.16									.08
13					.08							
14				.16								
15	.59			.04		.43						
16				.47								
17											.12	
18												
19								.20				
20											.04	
21						.16						
22											.04	
23					.12							
24												
25					.12							
26					.04							
27												
28			.59									
29					----							
30					----					.08		
31		----			----		----		----		.47	----
SUM	0.59	0.00	0.91	1.22	0.35	1.22	0.00	0.20	0.00	0.08	0.67	0.59
ACC	0.59	0.59	1.50	2.72	3.07	4.29	4.29	4.49	4.49	4.57	5.24	5.83
MAX	0.59	0.00	0.59	0.47	0.12	0.63	0.00	0.20	0.00	0.08	0.47	0.43
NO.	1	0	3	5	4	3	0	1	0	1	4	3

Maximum Daily Rainfall:	0.63
Maximum Monthly Rainfall:	1.22
Total Monsoon Rainfall:	1.34
Total Annual Rainfall:	5.83
Number of Days with Rain:	25

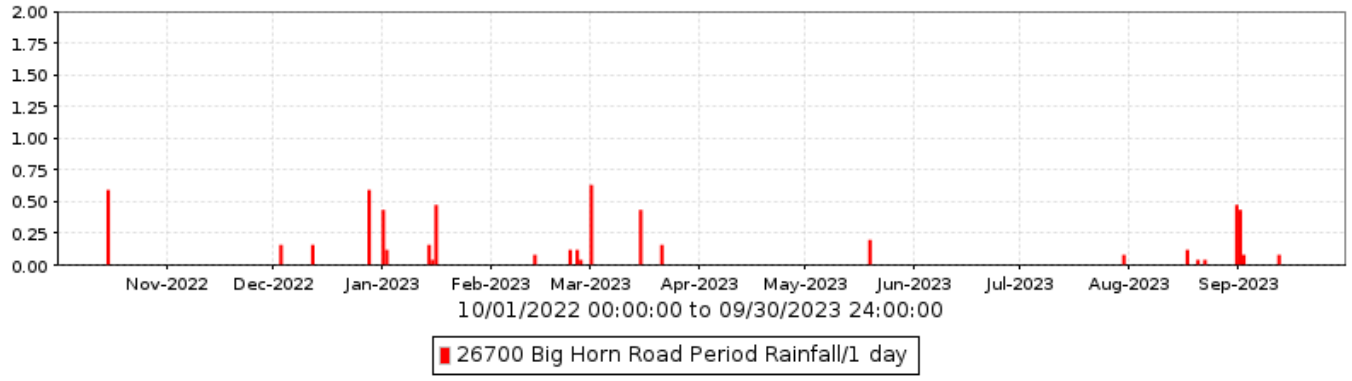

Flood Control District of Maricopa County ALERT System
Daily Rainfall at Tiger Wash Fan (gage # 26800) for Water Year 2023

DAY	Oct	Nov	Dec	Jan	Feb	Mar	Apr	May	Jun	Jul	Aug	Sep
1				.43		.63						.35
2				.04		.04						.35
3	.08		.08									
4												
5												
6												
7												
8												
9												
10												
11			.04									
12			.08									.04
13												
14				.16								
15	.71			.04		.43						
16				.31								
17											.12	
18												
19								.08			.04	
20											.04	
21						.12						
22											.04	
23												
24												
25					.12							
26												
27												
28			.55									
29					----							
30					----					.16		
31		----			----		----		----		.08	----
SUM	0.79	0.00	0.75	0.98	0.12	1.22	0.00	0.08	0.00	0.16	0.31	0.75
ACC	0.79	0.79	1.54	2.52	2.64	3.86	3.86	3.94	3.94	4.09	4.41	5.16
MAX	0.71	0.00	0.55	0.43	0.12	0.63	0.00	0.08	0.00	0.16	0.12	0.35
NO.	2	0	4	5	1	4	0	1	0	1	5	3

Maximum Daily Rainfall:	0.71
Maximum Monthly Rainfall:	1.22
Total Monsoon Rainfall:	1.22
Total Annual Rainfall:	5.16
Number of Days with Rain:	26

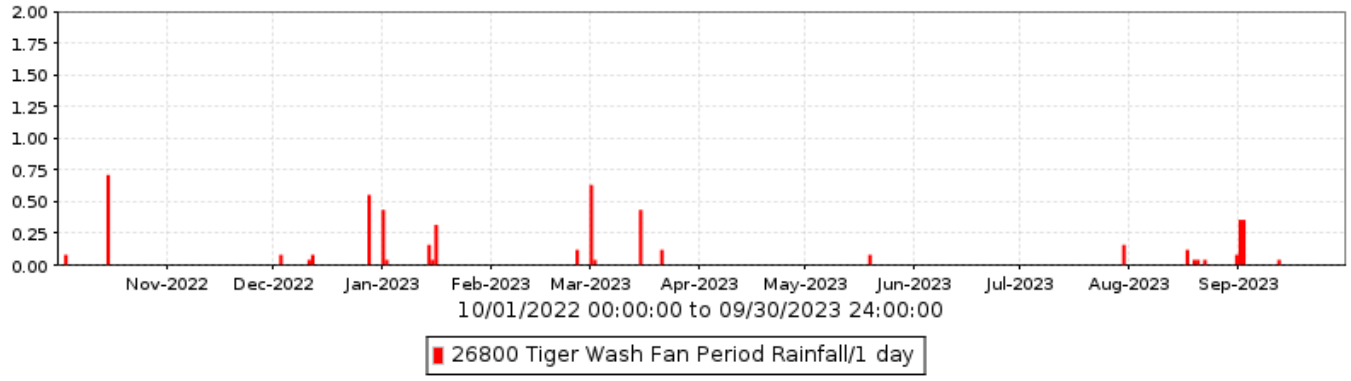

Flood Control District of Maricopa County ALERT System
Daily Rainfall at Tiger Wash (gage # 27000) for Water Year 2023

DAY	Oct	Nov	Dec	Jan	Feb	Mar	Apr	May	Jun	Jul	Aug	Sep
1				.59		.63	----		----	----	----	----
2				.04			----		----	----	----	----
3	.04		.08	.04			----		----	----	----	----
4									----	----	----	----
5									----	----	----	----
6									----	----	----	----
7									----	----	----	
8									----	----	----	
9									----	----	----	
10									----	----	----	
11			.04						----	----	----	
12			.08					----	----	----	----	.24
13					.04			----	----	----	----	
14				.24				----	----	----	----	
15	1.02			.12		.47		----	----	----	----	
16				.59	----			----	----	----	----	
17					----			----	----	----	----	
18					----			----	----	----	----	
19					----			----	----	----	----	
20					----			----	----	----	----	
21						.16		----	----	----	----	
22								----	----	----	----	
23								----	----	----	----	
24								----	----	----	----	
25					.08			----	----	----	----	
26						----		----	----	----	----	
27						----		----	----	----	----	
28			.71			----		----	----	----	----	
29					----	----		----	----	----	----	
30					----	----		----	----	----	----	
31		----		.04	----	----	----	----	----	----	----	----
SUM	1.06	0.00	0.91	1.65	0.12	1.26	0.00	0.00	----	----	----	0.24
ACC	1.06	1.06	1.97	3.62	3.74	5.00	5.00	5.00	5.00	5.00	5.00	5.24
MAX	1.02	0.00	0.71	0.59	0.08	0.63	0.00	0.00	----	----	----	0.24
NO.	2	0	4	7	2	3	0	0	----	----	----	1

Maximum Daily Rainfall:	1.02
Maximum Monthly Rainfall:	1.65
Partial Monsoon Rainfall:	0.24
Partial Annual Rainfall:	5.24
Number of Days with Rain:	19

Gage 27000 down from 2/15 18:00 (93) through 2/21 06:00 (93) due to repeater failure; no rain fell.

Gage 27000 down from 3/25 18:00 (127) through 4/04 12:24 (127) due to vandalism; assume no rain fell.

Gage 27000 down from 5/11 12:00 (127) through 9/07 08:53 (?) due to vandalism; no estimate possible; monthly and annual totals are incomplete.

Flood Control District of Maricopa County ALERT System
Daily Rainfall at Gillespie Dam (gage # 27200) for Water Year 2023

DAY	Oct	Nov	Dec	Jan	Feb	Mar	Apr	May	Jun	Jul	Aug	Sep
1				.43		.28						.08
2												.04
3			.20									
4			.04									
5												
6												
7												
8												
9		.08										
10												
11												
12			.12									
13					.04							
14					.12							
15	1.73					.43						
16				.28								
17				.04								
18												
19											.04	
20												
21											.04	
22					.04	.63						
23												
24												
25												
26					.20							
27												
28			.55									
29					----							
30					----							
31		----		.31	----		----		----	.04	.08	----
SUM	1.73	0.08	0.91	1.06	0.39	1.34	0.00	0.00	0.00	0.04	0.16	0.12
ACC	1.73	1.81	2.72	3.78	4.17	5.51	5.51	5.51	5.51	5.55	5.71	5.83
MAX	1.73	0.08	0.55	0.43	0.20	0.63	0.00	0.00	0.00	0.04	0.08	0.08
NO.	1	1	4	4	4	3	0	0	0	1	3	2

Maximum Daily Rainfall: 1.73
Maximum Monthly Rainfall: 1.73
Total Monsoon Rainfall: 0.31
Total Annual Rainfall: 5.83
Number of Days with Rain: 23

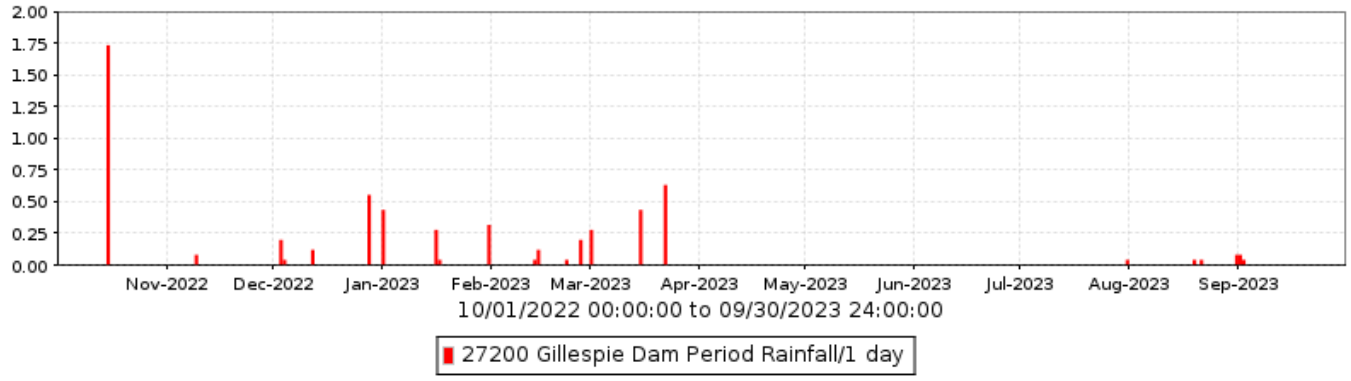

Flood Control District of Maricopa County ALERT System
Daily Rainfall at Centennial Wash @ Wenden (gage # 27500) for Water Year 2023

DAY	Oct	Nov	Dec	Jan	Feb	Mar	Apr	May	Jun	Jul	Aug	Sep
1				.67		.43						----
2						.04						----
3	.08			.04								----
4												----
5												----
6												----
7												----
8												----
9		.08										----
10												----
11												----
12			.04									----
13					.08							----
14				.20	.08							----
15	.59			.20		.35					.04	----
16	.04			.43	----							----
17					----							----
18					----							----
19					----			.20			.04	----
20					----						.08	----
21						.12					.04	----
22											.04	----
23												----
24												----
25					.28							----
26					.04							----
27												----
28			.55									----
29					----							----
30				.16	----					.08		----
31		----			----		----		----			----
SUM	0.71	0.08	0.59	1.69	0.47	0.94	0.00	0.20	0.00	0.08	0.24	----
ACC	0.71	0.79	1.38	3.07	3.54	4.49	4.49	4.69	4.69	4.76	5.00	5.00
MAX	0.59	0.08	0.55	0.67	0.28	0.43	0.00	0.20	0.00	0.08	0.08	----
NO.	3	1	2	6	4	4	0	1	0	1	5	----

Maximum Daily Rainfall:	0.67
Maximum Monthly Rainfall:	1.69
Partial Monsoon Rainfall:	0.31
Partial Annual Rainfall:	5.00
Number of Days with Rain:	27

Gage 27500 down from 2/15 18:00 (82) through 2/21 12:00 (82) due to repeater failure; no rain fell.

Gage 27500 down from 8/31 06:00 (127) through 9/30 24:00 (?) due to removal for bridge construction; no estimate possible; monthly and annual totals are incomplete.

Flood Control District of Maricopa County ALERT System
Daily Rainfall at Upper Grass Wash (gage # 27700) for Water Year 2023

DAY	Oct	Nov	Dec	Jan	Feb	Mar	Apr	May	Jun	Jul	Aug	Sep
1				.47		.87						.35
2				.04								1.38
3	.04		.04	.04								
4			.04									
5												
6												
7												
8	.20											
9		.04										
10												
11												
12			.12									.16
13			.04									
14				.20	.08							
15	.83			.08		.79						
16				.47		.04					.16	
17											.35	
18												
19								.16				
20											.04	
21						.16						
22						.04						
23					.04							
24												
25					.08							
26					.08							
27												
28			.63							.08		
29					----							
30					----							
31		----		.12	----		----		----		.35	----
SUM	1.06	0.04	0.87	1.42	0.28	1.89	0.00	0.16	0.00	0.08	0.91	1.89
ACC	1.06	1.10	1.97	3.39	3.66	5.55	5.55	5.71	5.71	5.79	6.69	8.58
MAX	0.83	0.04	0.63	0.47	0.08	0.87	0.00	0.16	0.00	0.08	0.35	1.38
NO.	3	1	5	7	4	5	0	1	0	1	4	3

Maximum Daily Rainfall:	1.38
Maximum Monthly Rainfall:	1.89
Total Monsoon Rainfall:	2.87
Total Annual Rainfall:	8.58
Number of Days with Rain:	34

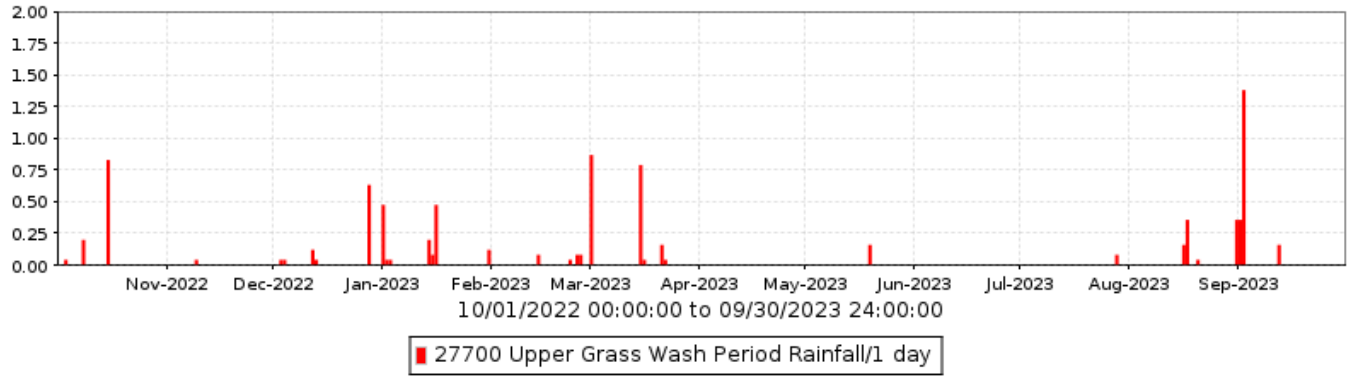

Flood Control District of Maricopa County ALERT System
Daily Rainfall at Narrows Damsite (gage # 28000) for Water Year 2023

DAY	Oct	Nov	Dec	Jan	Feb	Mar	Apr	May	Jun	Jul	Aug	Sep
1				1.18		.43						.71
2						.04						.71
3												
4												
5												
6												
7												
8												
9		.04										
10												
11												
12			.04									
13					.08						.04	
14				.16	.04							
15	.71			.16		.47					.04	
16				.31								
17											.04	
18												
19								.12				
20											.08	
21						.24						
22						.08					.04	
23												
24												
25					.16							
26												
27												
28			.63									
29					----							
30				.04	----					.04		
31		----		.04	----		----		----			----
SUM	0.71	0.04	0.67	1.89	0.28	1.26	0.00	0.12	0.00	0.04	0.24	1.42
ACC	0.71	0.75	1.42	3.31	3.58	4.84	4.84	4.96	4.96	5.00	5.24	6.65
MAX	0.71	0.04	0.63	1.18	0.16	0.47	0.00	0.12	0.00	0.04	0.08	0.71
NO.	1	1	2	6	3	5	0	1	0	1	5	2

Maximum Daily Rainfall:	1.18
Maximum Monthly Rainfall:	1.89
Total Monsoon Rainfall:	1.69
Total Annual Rainfall:	6.65
Number of Days with Rain:	27

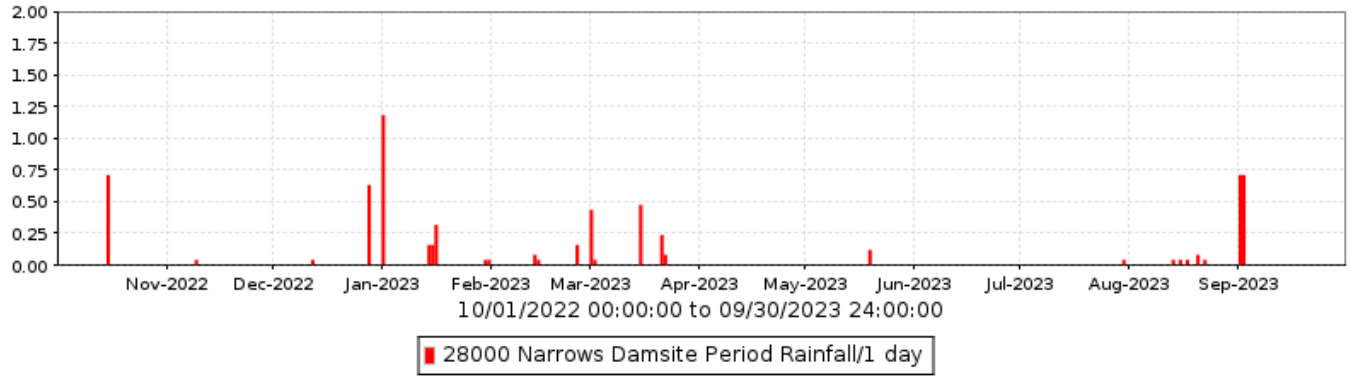

Flood Control District of Maricopa County ALERT System
Daily Rainfall at Aguila VFD (gage # 28300) for Water Year 2023

DAY	Oct	Nov	Dec	Jan	Feb	Mar	Apr	May	Jun	Jul	Aug	Sep
1				1.02		.75						.24
2											.04	.63
3	.20									.04		
4											.04	
5												
6												
7												
8												
9		.08										
10												
11												
12			.08									
13												
14				.20	.04							
15	.83			.12		.83						
16				.51							.08	
17											.08	
18											.04	
19								.04				
20								----				
21						.35		----				
22						.28					.04	
23												
24												
25					.12							
26												
27												
28			.67									
29					----							
30				.04	----							
31		----		.04	----		----		----		.43	----
SUM	1.02	0.08	0.75	1.93	0.16	2.20	0.00	0.04	0.00	0.04	0.75	0.87
ACC	1.02	1.10	1.85	3.78	3.94	6.14	6.14	6.18	6.18	6.22	6.97	7.83
MAX	0.83	0.08	0.67	1.02	0.12	0.83	0.00	0.04	0.00	0.04	0.43	0.63
NO.	2	1	2	6	2	4	0	1	0	1	7	2

Maximum Daily Rainfall:	1.02
Maximum Monthly Rainfall:	2.20
Total Monsoon Rainfall:	1.65
Total Annual Rainfall:	7.83
Number of Days with Rain:	28

Gage 28300 down from 5/19 18:00 (157) through 5/22 12:00 (157) due to repeater failure; no rain fell.

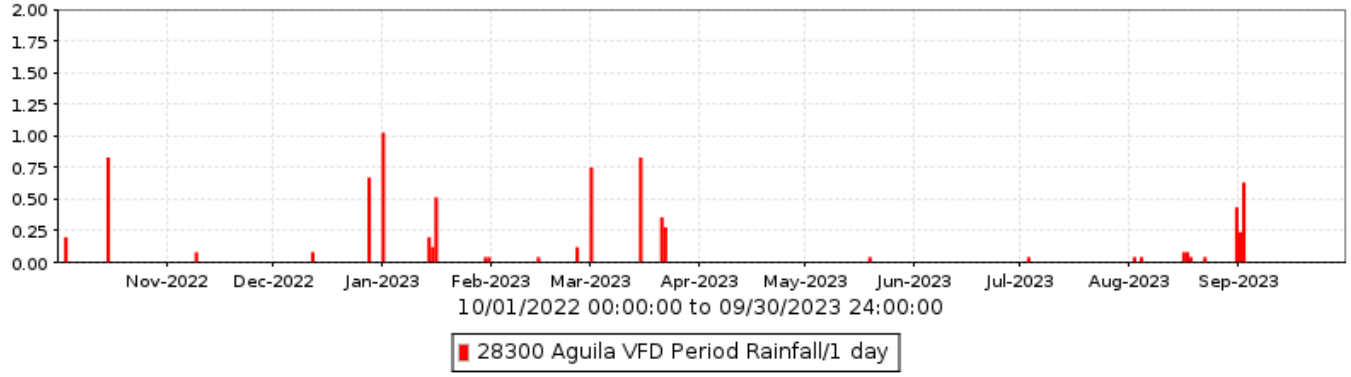

Flood Control District of Maricopa County ALERT System
Daily Rainfall at Outlaw Hill (gage # 28500) for Water Year 2023

DAY	Oct	Nov	Dec	Jan	Feb	Mar	Apr	May	Jun	Jul	Aug	Sep
1				.91		.71						.94
2				.08								.31
3			.16	.08								
4			.04									
5												
6												
7												
8												
9												
10				.04								
11												
12			.24									.24
13			.04									
14				.24	.08							
15	1.30			.04		1.14						
16				.83								
17				.04							.28	
18											.16	
19								.12				
20								----				
21						.47		----			.08	
22					.08	.08						
23					.04							
24					.04					.08		
25					.04					.04		
26					.12							
27												
28			.75							.20		
29					----							
30					----							
31		----		.24	----		----		----		.04	----
SUM	1.30	0.00	1.22	2.48	0.39	2.40	0.00	0.12	0.00	0.31	0.55	1.50
ACC	1.30	1.30	2.52	5.00	5.39	7.80	7.80	7.91	7.91	8.23	8.78	10.28
MAX	1.30	0.00	0.75	0.91	0.12	1.14	0.00	0.12	0.00	0.20	0.28	0.94
NO.	1	0	5	9	6	4	0	1	0	3	4	3

Maximum Daily Rainfall:	1.30
Maximum Monthly Rainfall:	2.48
Total Monsoon Rainfall:	2.36
Total Annual Rainfall:	10.28
Number of Days with Rain:	36

Gage 28500 down from 5/19 17:33 (199) through 5/22 12:00 (201) due to repeater failure; assigned 2mm to 5/19.

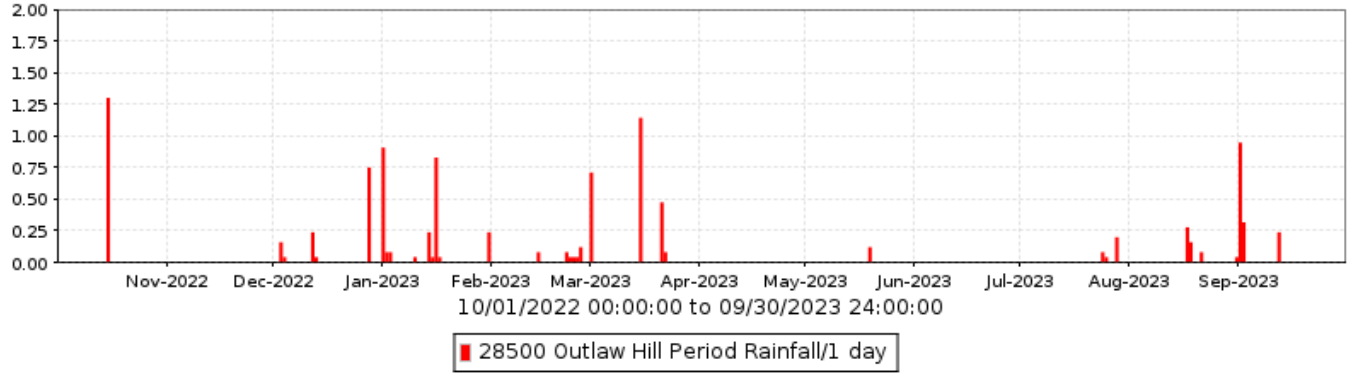

Flood Control District of Maricopa County ALERT System
Daily Rainfall at Gladden (gage # 28800) for Water Year 2023

DAY	Oct	Nov	Dec	Jan	Feb	Mar	Apr	May	Jun	Jul	Aug	Sep
1				1.46		.55						.24
2						.04						.08
3	.71			.04								
4												
5												
6												
7												
8												
9												
10												
11												
12			.08									
13											.08	
14				.24	.08							
15	.63			.16		.79						
16				.43								
17				.04								
18												
19								.12				
20											.04	
21						.20						
22						.24					.04	
23					.04							
24												
25					.24							
26					.04							
27												
28			.71									
29					----							
30				.24	----							
31		----			----		----		----			----
SUM	1.34	0.00	0.79	2.60	0.39	1.81	0.00	0.12	0.00	0.00	0.16	0.31
ACC	1.34	1.34	2.13	4.72	5.12	6.93	6.93	7.05	7.05	7.05	7.20	7.52
MAX	0.71	0.00	0.71	1.46	0.24	0.79	0.00	0.12	0.00	0.00	0.08	0.24
NO.	2	0	2	7	4	5	0	1	0	0	3	2

Maximum Daily Rainfall:	1.46
Maximum Monthly Rainfall:	2.60
Total Monsoon Rainfall:	0.47
Total Annual Rainfall:	7.52
Number of Days with Rain:	26

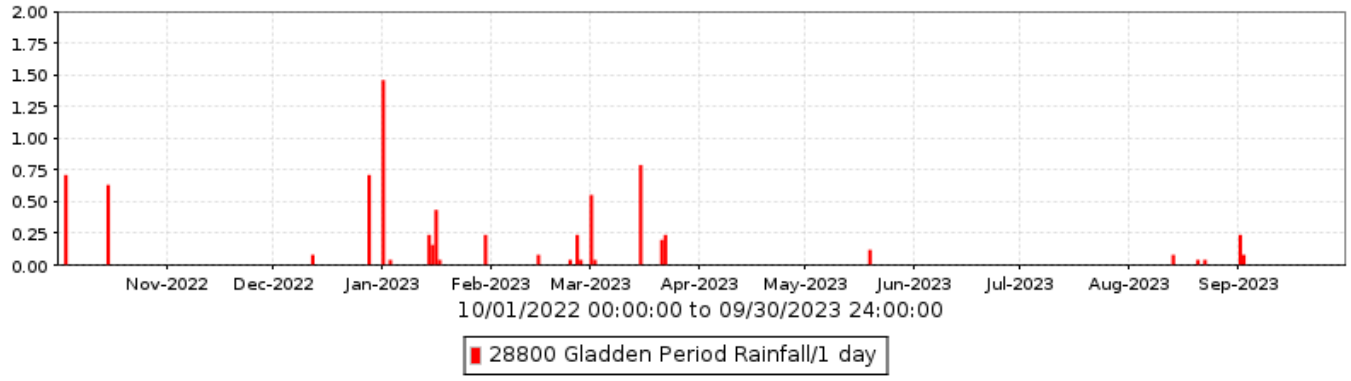

Flood Control District of Maricopa County ALERT System
Daily Rainfall at Centennial Wash near Aguila (gage # 29000) for Water Year 2023

DAY	Oct	Nov	Dec	Jan	Feb	Mar	Apr	May	Jun	Jul	Aug	Sep
1				.63		.79						.39
2				.04								1.57
3	.24		.04	.04								.04
4			.04									
5												
6												
7												
8												
9		.04										
10												
11												
12			.16									
13												
14				.31	.12							
15	1.18			.12		1.26						
16				1.10							.04	
17				.04								
18											.08	
19								.20				
20												
21						.31						
22												
23					.04							
24					.04							
25					.16							
26					.12							
27												
28			.75									
29					----							
30				.04	----							
31		----		.04	----		----		----		.04	----
SUM	1.42	0.04	0.98	2.36	0.47	2.36	0.00	0.20	0.00	0.00	0.16	2.01
ACC	1.42	1.46	2.44	4.80	5.28	7.64	7.64	7.83	7.83	7.83	7.99	10.00
MAX	1.18	0.04	0.75	1.10	0.16	1.26	0.00	0.20	0.00	0.00	0.08	1.57
NO.	2	1	4	9	5	3	0	1	0	0	3	3

Maximum Daily Rainfall:	1.57
Maximum Monthly Rainfall:	2.36
Total Monsoon Rainfall:	2.17
Total Annual Rainfall:	10.00
Number of Days with Rain:	31

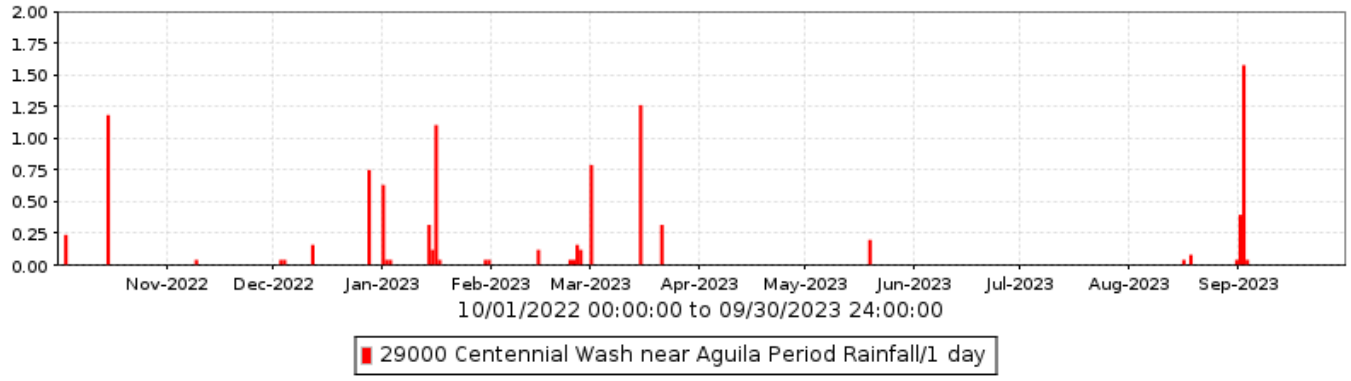

Flood Control District of Maricopa County ALERT System
Daily Rainfall at Centennial Wash (gage # 29200) for Water Year 2023

DAY	Oct	Nov	Dec	Jan	Feb	Mar	Apr	May	Jun	Jul	Aug	Sep
1				.51		.83						.28
2				.04								1.06
3	.28		.08	.04								
4												
5			.04									
6												
7												
8	.20											
9		.04										
10												
11												
12			.24									
13												
14				.20	.04							
15	.94			.08		1.34						
16				.63								
17												
18											.20	
19								.08				
20								----				
21						.31		----			.04	
22					.04	.04						
23					.08							
24												
25					.04							
26					.12						.04	
27												
28			.63							.16		
29					----							
30				.12	----							
31		----		.12	----		----		----		.04	----
SUM	1.42	0.04	0.98	1.73	0.31	2.52	0.00	0.08	0.00	0.16	0.31	1.34
ACC	1.42	1.46	2.44	4.17	4.49	7.01	7.01	7.09	7.09	7.24	7.56	8.90
MAX	0.94	0.04	0.63	0.63	0.12	1.34	0.00	0.08	0.00	0.16	0.20	1.06
NO.	3	1	4	8	5	4	0	1	0	1	4	2

Maximum Daily Rainfall:	1.34
Maximum Monthly Rainfall:	2.52
Total Monsoon Rainfall:	1.81
Total Annual Rainfall:	8.90
Number of Days with Rain:	33

Gage 29200 down from 5/19 18:00 (180) through 5/22 12:00 (180) due to repeater failure; no rain fell.

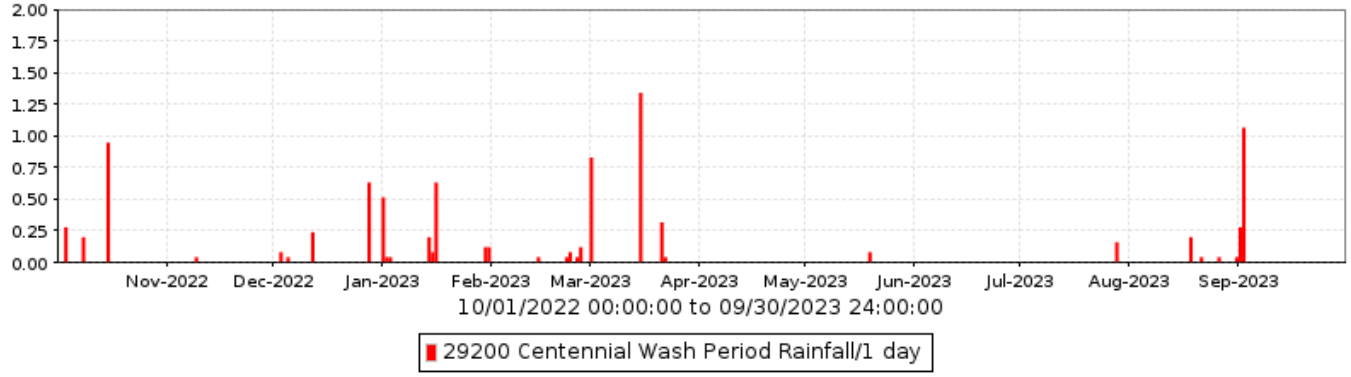

Flood Control District of Maricopa County ALERT System
Daily Rainfall at Alamo Road (gage # 29400) for Water Year 2023

DAY	Oct	Nov	Dec	Jan	Feb	Mar	Apr	May	Jun	Jul	Aug	Sep
1				.59		.94			----			.47
2						.04			----			.08
3		.12							----			
4									----			
5									----			
6												
7												
8	.04											
9		.16										
10				.04								
11												
12			.08									
13			.04		.04						.04	
14				.20								
15	.63			.08	.12	.55					.39	
16				.47		.28						
17												
18												
19								.28				
20											.04	
21						.16					.04	
22						.08					.08	
23					.04							
24												
25					.20							
26					.12							
27			.04									
28			.55									
29					----							
30				.31	----					.04		
31		----			----		----	----	----			----
SUM	0.67	0.28	0.71	1.69	0.51	2.05	0.00	0.28	0.00	0.04	0.59	0.55
ACC	0.67	0.94	1.65	3.35	3.86	5.91	5.91	6.18	6.18	6.22	6.81	7.36
MAX	0.63	0.16	0.55	0.59	0.20	0.94	0.00	0.28	0.00	0.04	0.39	0.47
NO.	2	2	4	6	5	6	0	1	0	1	5	2

Maximum Daily Rainfall:	0.94
Maximum Monthly Rainfall:	2.05
Total Monsoon Rainfall:	1.18
Total Annual Rainfall:	7.36
Number of Days with Rain:	34

Gage 29400 down from 5/30 06:00 (157) through 6/06 12:00 (157) due to radio path problem; no rain fell.

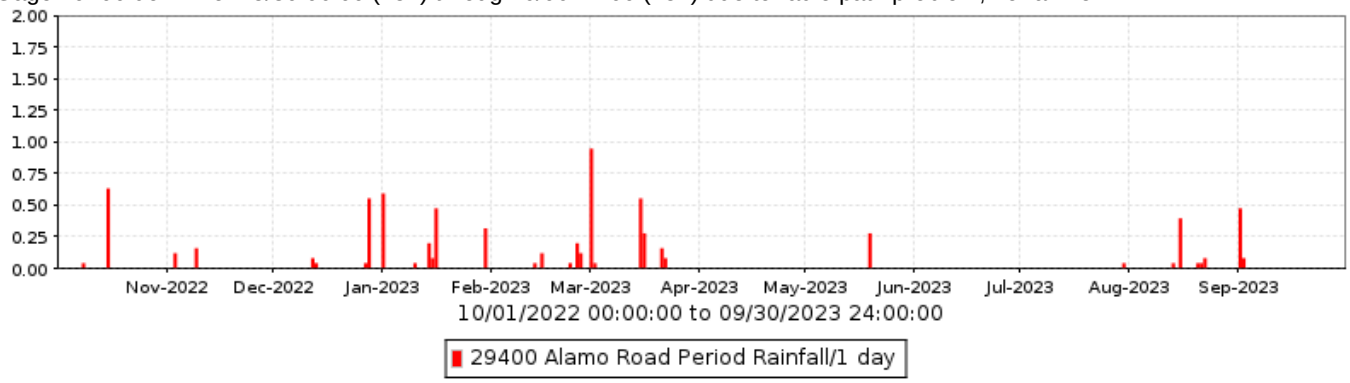

Flood Control District of Maricopa County ALERT System
Daily Rainfall at Smith Peak (gage # 29500) for Water Year 2023

DAY	Oct	Nov	Dec	Jan	Feb	Mar	Apr	May	Jun	Jul	Aug	Sep
1				.91		.12						.55
2						.24						.35
3	.55	.08	.31									
4			.59	.04								
5												
6												
7												
8	.12											
9		.16										
10				.04								
11			.04									
12			.04									
13			.04		.28							
14				.28	.04	.28						
15	.87			.28	.16	.20						
16	.51			1.50	----							
17					----							
18					----							
19					----						.04	
20					----	.16						
21						.59					.08	
22					.08						.04	
23											.12	
24					.08							
25					.24							
26					.08							
27												
28			.51									
29			.08		----							
30			.08	.08	----							
31		----	.31	.28	----		----		----			----
SUM	2.05	0.24	2.01	3.39	0.94	1.57	0.00	0.00	0.00	0.00	0.28	0.91
ACC	2.05	2.28	4.29	7.68	8.62	10.20	10.20	10.20	10.20	10.20	10.47	11.38
MAX	0.87	0.16	0.59	1.50	0.28	0.59	0.00	0.00	0.00	0.00	0.12	0.55
NO.	4	2	9	8	7	6	0	0	0	0	4	2

Maximum Daily Rainfall:	1.50
Maximum Monthly Rainfall:	3.39
Total Monsoon Rainfall:	1.18
Total Annual Rainfall:	11.38
Number of Days with Rain:	42

Gage 29500 down from 2/15 18:00 (207) through 2/21 18:00 (207) due to repeater failure; no rain fell.

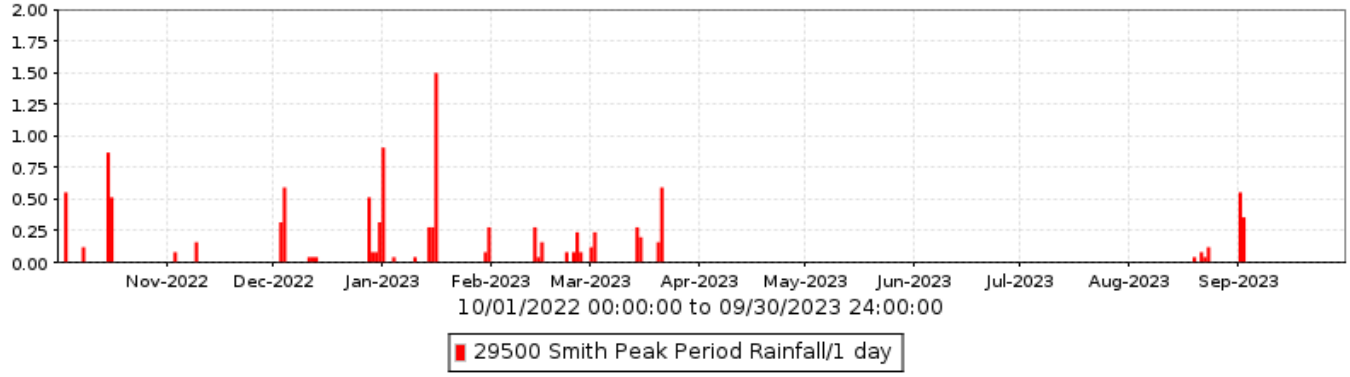

Flood Control District of Maricopa County ALERT System
Daily Rainfall at Centennial Divide (gage # 29700) for Water Year 2023

DAY	Oct	Nov	Dec	Jan	Feb	Mar	Apr	May	Jun	Jul	Aug	Sep
1				.98		.94						.71
2						.08				.04		1.34
3			.08	.08								
4			.08									
5												
6												
7												
8												
9		.04										
10												
11												
12			.12									
13			.04								.28	
14				.39	.08							
15	.24			.16		1.69						
16	.04			.91								
17								.04			.16	
18											.08	
19								.20				
20								----				
21						.39		----			.04	
22					.08							
23					.08							
24												
25					.04						.04	
26					.20							
27												
28			.51									
29					----							
30				.08	----							
31		----		.08	----		----		----		.12	----
SUM	0.28	0.04	0.83	2.68	0.47	3.11	0.00	0.24	0.00	0.04	0.71	2.05
ACC	0.28	0.31	1.14	3.82	4.29	7.40	7.40	7.64	7.64	7.68	8.39	10.43
MAX	0.24	0.04	0.51	0.98	0.20	1.69	0.00	0.20	0.00	0.04	0.28	1.34
NO.	2	1	5	7	5	4	0	2	0	1	6	2

Maximum Daily Rainfall:	1.69
Maximum Monthly Rainfall:	3.11
Total Monsoon Rainfall:	2.80
Estimated Annual Rainfall:	10.43
Number of Days with Rain:	35

Gage 29700 down from 12/27 12:00 (16) through 12/29 12:00 (?) due to plugged funnel; estimated 13 mm for the event of 12/28. Gage 29700 down from 5/19 18:00 (193) through 5/22 12:00 (194) due to repeater failure; assigned 1mm to 5/19.

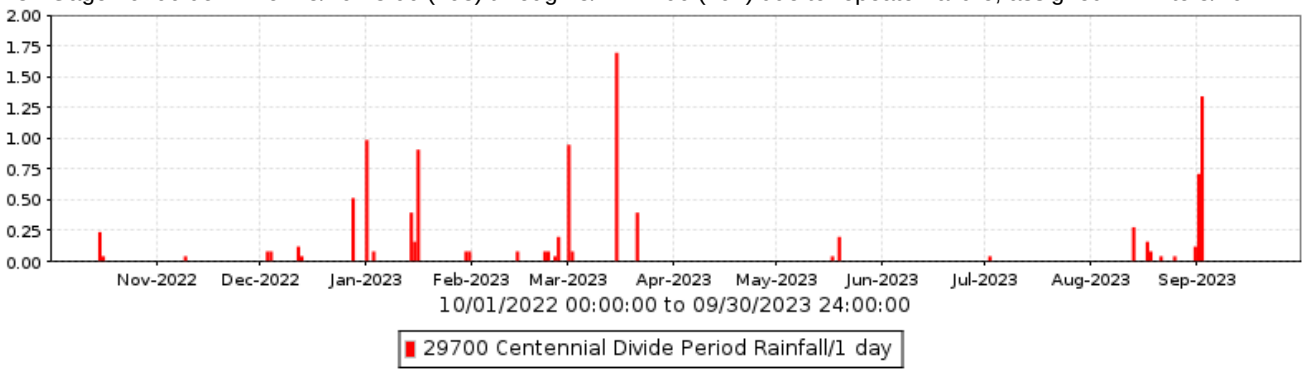

Flood Control District of Maricopa County ALERT System
Daily Rainfall at Ritter Dam (gage # 30000) for Water Year 2023

DAY	Oct	Nov	Dec	Jan	Feb	Mar	Apr	May	Jun	Jul	Aug	Sep
1				1.06		.79						.51
2				.04								.43
3				.04								
4												
5												
6												
7												
8												
9		.16										
10				.04								
11												
12			.16									.04
13											.08	.08
14				.28	.20							
15	.55			.16		.63						
16				.55								
17											.04	
18											.08	
19								.12				
20												
21						.43					.04	
22					.08							
23					.08							
24					.04							
25					.08							
26					.12							
27												
28			.67									
29			.04		----							
30				.04	----							
31		----		.04	----		----		----		.16	----
SUM	0.55	0.16	0.87	2.24	0.59	1.85	0.00	0.12	0.00	0.00	0.39	1.06
ACC	0.55	0.71	1.57	3.82	4.41	6.26	6.26	6.38	6.38	6.38	6.77	7.83
MAX	0.55	0.16	0.67	1.06	0.20	0.79	0.00	0.12	0.00	0.00	0.16	0.51
NO.	1	1	3	9	6	3	0	1	0	0	5	4

Maximum Daily Rainfall:	1.06
Maximum Monthly Rainfall:	2.24
Total Monsoon Rainfall:	1.46
Total Annual Rainfall:	7.83
Number of Days with Rain:	33

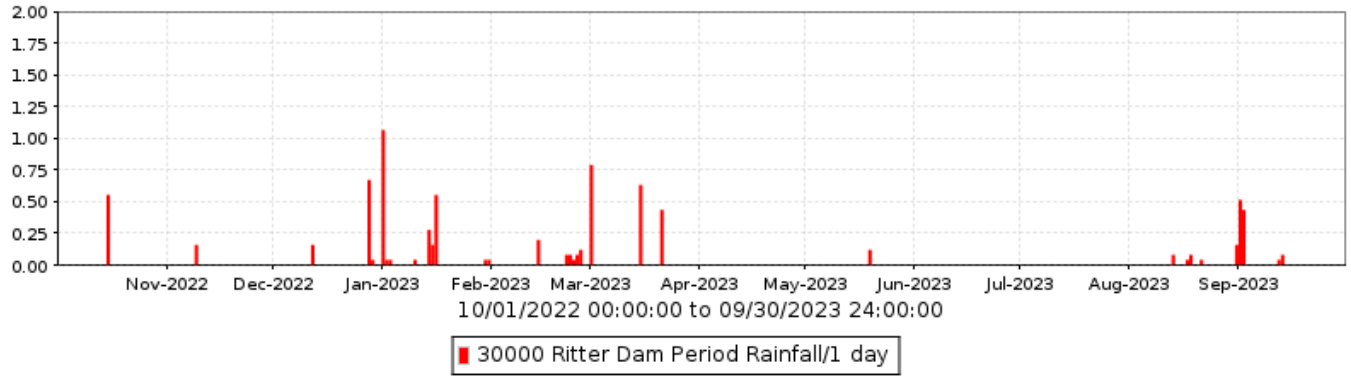

Flood Control District of Maricopa County ALERT System
Daily Rainfall at Wood Tank (gage # 30300) for Water Year 2023

DAY	Oct	Nov	Dec	Jan	Feb	Mar	Apr	May	Jun	Jul	Aug	Sep
1				2.17		.63						.28
2						.24						.51
3				.08								
4												
5												
6												
7												
8												
9		.20										
10												
11												
12			.08									
13												
14				.28	.04							
15	.79			.16		.24						
16				.47		.39						
17				.24		.04						
18				.04							.04	
19								.59				
20												
21						.12					.04	
22						.16						
23					.04							
24										.28		
25					.04	.04						
26					.24						.08	
27												
28			.71									
29			.04		----							
30				.08	----							
31		----		.04	----		----		----		.04	----
SUM	0.79	0.20	0.83	3.54	0.35	1.85	0.00	0.59	0.00	0.28	0.20	0.79
ACC	0.79	0.98	1.81	5.35	5.71	7.56	7.56	8.15	8.15	8.43	8.62	9.41
MAX	0.79	0.20	0.71	2.17	0.24	0.63	0.00	0.59	0.00	0.28	0.08	0.51
NO.	1	1	3	9	4	8	0	1	0	1	4	2

Maximum Daily Rainfall:	2.17
Maximum Monthly Rainfall:	3.54
Total Monsoon Rainfall:	1.26
Total Annual Rainfall:	9.41
Number of Days with Rain:	34

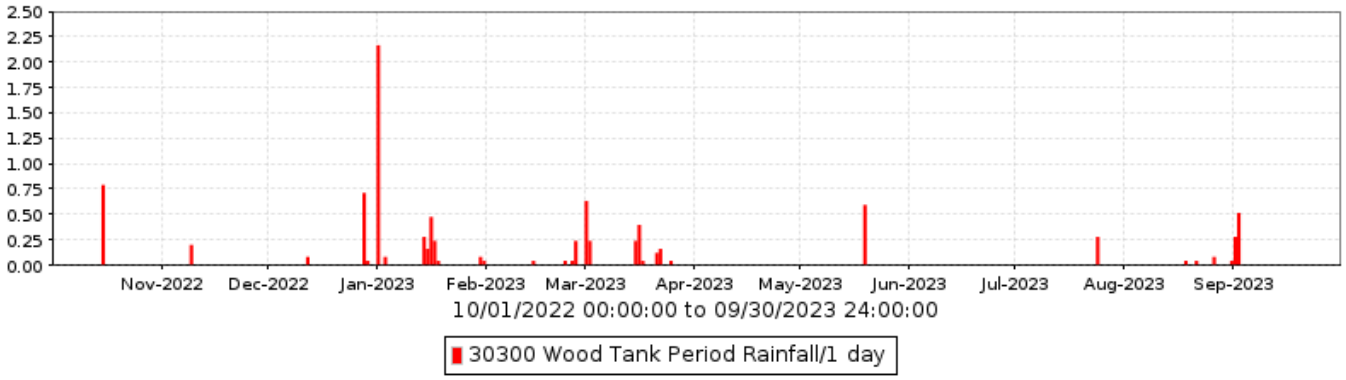

Flood Control District of Maricopa County ALERT System
Daily Rainfall at Joshua Tree (gage # 30500) for Water Year 2023

DAY	Oct	Nov	Dec	Jan	Feb	Mar	Apr	May	Jun	Jul	Aug	Sep
1				1.73		.87						.28
2				.04		.16						.75
3	.12			.08								
4												
5												
6												
7												
8												
9		.16										
10												
11												
12			.08									
13											.04	
14			.04	.28	.20	.04						
15	.51			.20		.39					.08	
16				.98								
17				.04							.04	
18											.16	
19												
20								----				
21						.51		----			.12	
22						.47						
23					.04							
24										.04		
25					.16							
26					.24							
27												
28			.63									
29			.04		----							
30				.39	----							
31		----			----		----		----		.39	----
SUM	0.63	0.16	0.79	3.74	0.63	2.44	0.00	0.00	0.00	0.04	0.83	1.02
ACC	0.63	0.79	1.57	5.31	5.94	8.39	8.39	8.39	8.39	8.43	9.25	10.28
MAX	0.51	0.16	0.63	1.73	0.24	0.87	0.00	0.00	0.00	0.04	0.39	0.75
NO.	2	1	4	8	4	6	0	0	0	1	6	2

Maximum Daily Rainfall:	1.73
Maximum Monthly Rainfall:	3.74
Total Monsoon Rainfall:	1.89
Total Annual Rainfall:	10.28
Number of Days with Rain:	34

Gage 30500 down from 5/19 12:00 (213) through 5/22 12:00 (213) due to repeater failure; no rain fell.

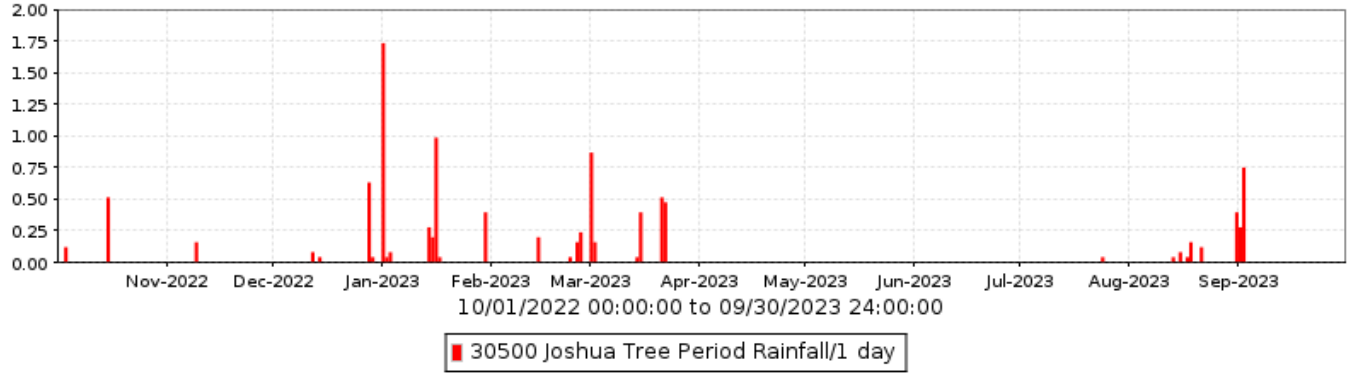

Flood Control District of Maricopa County ALERT System
Daily Rainfall at Chaparral Park (gage # 30600) for Water Year 2023

DAY	Oct	Nov	Dec	Jan	Feb	Mar	Apr	May	Jun	Jul	Aug	Sep
1				.59		.51						
2		.08		.16								
3		.04	.83									
4			.24									
5												
6												
7												
8												
9		.20										
10												
11												
12			.16									.24
13			.04									.12
14					.20							
15	.75			.20		.67						
16	.12			.20								
17												
18												
19												
20				----								
21				----	.04							
22				----	.16	.16						
23												
24												
25												
26					.20					.12		
27												
28			.35									
29					----							
30			.04		----							
31		----			----		----		----	.04	.04	----
SUM	0.87	0.31	1.65	1.14	0.59	1.34	0.00	0.00	0.00	0.16	0.04	0.35
ACC	0.87	1.18	2.83	3.98	4.57	5.91	5.91	5.91	5.91	6.06	6.10	6.46
MAX	0.75	0.20	0.83	0.59	0.20	0.67	0.00	0.00	0.00	0.12	0.04	0.24
NO.	2	3	6	4	4	3	0	0	0	2	1	2

Maximum Daily Rainfall:	0.83
Maximum Monthly Rainfall:	1.65
Estimated Monsoon Rainfall:	0.55
Estimated Annual Rainfall:	6.46
Number of Days with Rain:	27

Gage 30600 down from 1/19 12:00 (101) through 1/23 13:16 (101) due to antenna problem; no rain fell.
Gage 30600 down from 9/12 12:00 (155) through 9/14 12:00 (?) due to plugged funnel; estimated 9mm for 9/12-13.

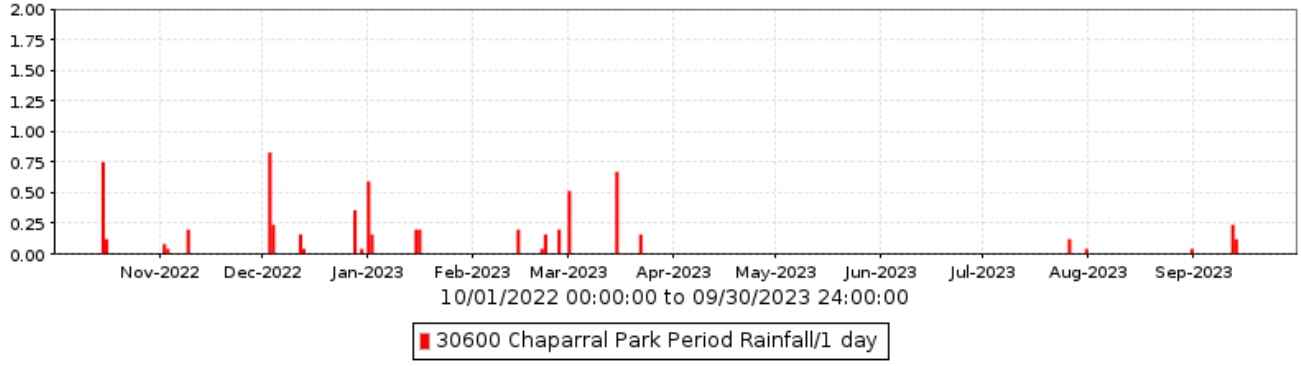

Flood Control District of Maricopa County ALERT System
Daily Rainfall at Broadway Rd. @ Brooks Rd. (gage # 30700) for Water Year 2023

DAY	Oct	Nov	Dec	Jan	Feb	Mar	Apr	May	Jun	Jul	Aug	Sep
1				.43		.67						
2				.12								
3		.04	.83									
4			.20									
5			.04									
6												
7												
8	.04										.08	
9		.04										
10												
11												
12			.12									
13					.04							
14					.20							
15	1.06			.08		.59						
16	.04			.28								
17												
18												
19												
20												
21					.04							
22					.12	.08						
23												
24												
25												
26					.12					.04		
27												
28			.39									
29					----							
30					----							
31		----			----		----		----		.16	----
SUM	1.14	0.08	1.57	0.91	0.51	1.34	0.00	0.00	0.00	0.04	0.24	0.00
ACC	1.14	1.22	2.80	3.70	4.21	5.55	5.55	5.55	5.55	5.59	5.83	5.83
MAX	1.06	0.04	0.83	0.43	0.20	0.67	0.00	0.00	0.00	0.04	0.16	0.00
NO.	3	2	5	4	5	3	0	0	0	1	2	0

Maximum Daily Rainfall:	1.06
Maximum Monthly Rainfall:	1.57
Total Monsoon Rainfall:	0.28
Total Annual Rainfall:	5.83
Number of Days with Rain:	25

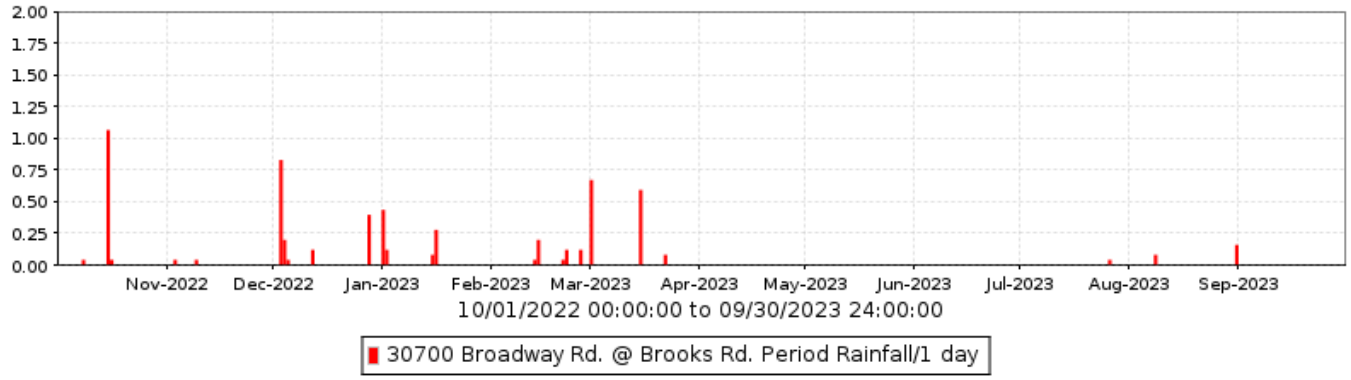

Flood Control District of Maricopa County ALERT System
Daily Rainfall at Kleinman Park (gage # 30800) for Water Year 2023

DAY	Oct	Nov	Dec	Jan	Feb	Mar	Apr	May	Jun	Jul	Aug	Sep
1				.43		.71						
2				.08		.04						
3		.04	.79									
4			.24									
5												
6												
7												
8	.04											
9		.12										
10												
11												
12			.16									
13												.08
14					.39							
15	.91			.08		.59						
16	.04			.20								
17												
18												
19												
20												
21					.04							
22					.12	.12						
23												
24												
25												
26					.16					.04		
27												
28			.35									
29					----							
30			.04		----							
31		----			----		----		----		.20	----
SUM	0.98	0.16	1.57	0.79	0.71	1.46	0.00	0.00	0.00	0.04	0.20	0.08
ACC	0.98	1.14	2.72	3.50	4.21	5.67	5.67	5.67	5.67	5.71	5.91	5.98
MAX	0.91	0.12	0.79	0.43	0.39	0.71	0.00	0.00	0.00	0.04	0.20	0.08
NO.	3	2	5	4	4	4	0	0	0	1	1	1

Maximum Daily Rainfall:	0.91
Maximum Monthly Rainfall:	1.57
Total Monsoon Rainfall:	0.31
Total Annual Rainfall:	5.98
Number of Days with Rain:	25

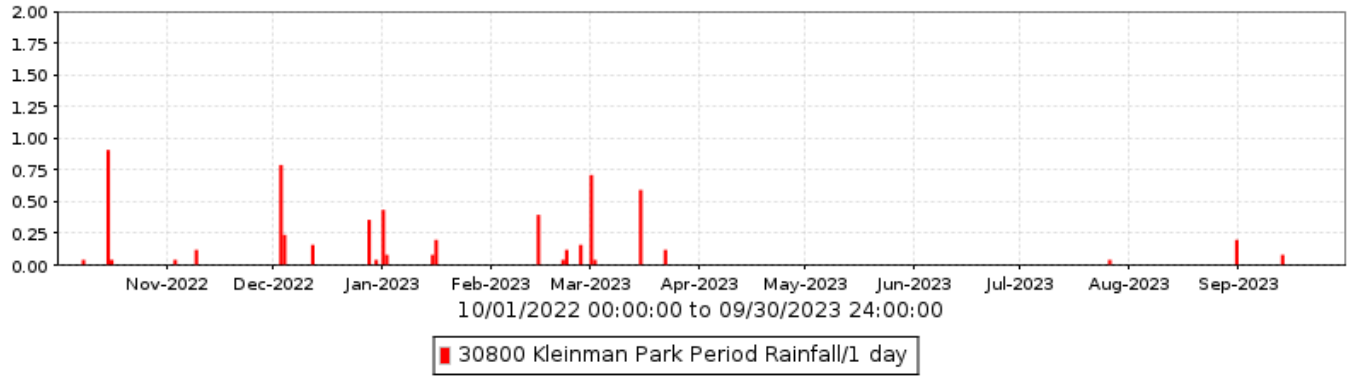

Flood Control District of Maricopa County ALERT System
Daily Rainfall at Horne Rd. @ 8th Ave. (gage # 30900) for Water Year 2023

DAY	Oct	Nov	Dec	Jan	Feb	Mar	Apr	May	Jun	Jul	Aug	Sep
1				.59		.59						
2		.04		.08		.04						
3			.79									
4			.28									
5												
6												
7												
8	.24											
9		.16										
10												
11												
12			.16									
13					.04							
14					.08							
15	.79			.08	.35	.59						
16	.04			.12								
17				.08								
18				.04				.04				
19												
20												
21					.08						.04	
22					.04	.12						
23												
24												
25												
26					.20							
27												
28			.31									
29					----							
30			.04		----							
31		----			----		----		----		.12	----
SUM	1.06	0.20	1.57	0.98	0.79	1.34	0.00	0.04	0.00	0.00	0.16	0.00
ACC	1.06	1.26	2.83	3.82	4.61	5.94	5.94	5.98	5.98	5.98	6.14	6.14
MAX	0.79	0.16	0.79	0.59	0.35	0.59	0.00	0.04	0.00	0.00	0.12	0.00
NO.	3	2	5	6	6	4	0	1	0	0	2	0

Maximum Daily Rainfall:	0.79
Maximum Monthly Rainfall:	1.57
Total Monsoon Rainfall:	0.16
Estimated Annual Rainfall:	6.14
Number of Days with Rain:	29

Gage 30900 down from 3/14 6:00 (133) through 3/16 06:00 (?) due to plugged funnel; estimated 15mm for the event of 3/15.

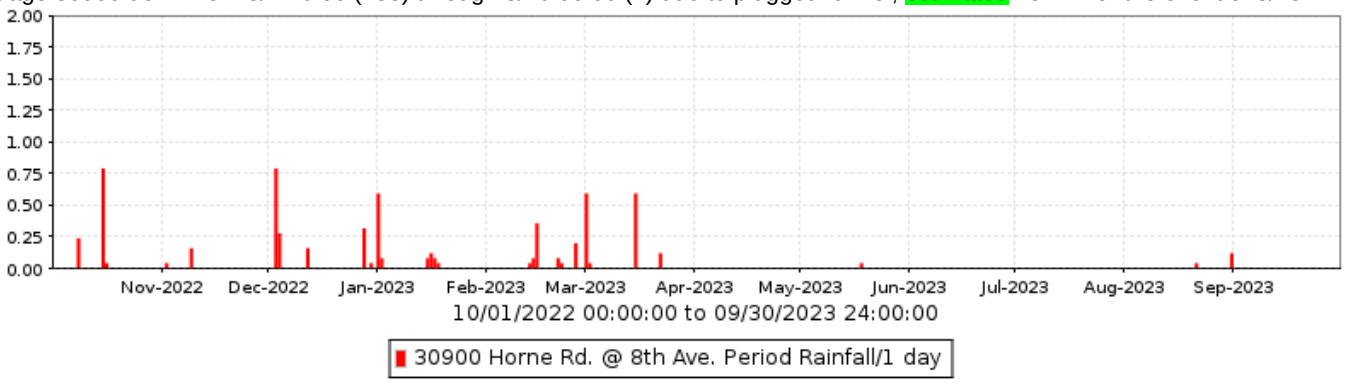

Flood Control District of Maricopa County ALERT System
Daily Rainfall at Fitch Park (gage # 31000) for Water Year 2023

DAY	Oct	Nov	Dec	Jan	Feb	Mar	Apr	May	Jun	Jul	Aug	Sep
1				.55		.51						.04
2				.12		.04						
3			.94									
4			.28									
5												
6												
7												
8											.04	
9		.12										
10												
11												
12			.12									.04
13					.04							.08
14					.16							
15	.91			.16		.63						
16	.28			.28		.04						
17								.04				
18												
19												
20												
21					.04						.04	
22					.08	.08						
23												
24												
25												
26					.16					.16		
27												
28			.39									
29					----							
30			.04		----							
31		----			----		----		----		.20	----
SUM	1.18	0.12	1.77	1.10	0.47	1.30	0.00	0.04	0.00	0.16	0.28	0.16
ACC	1.18	1.30	3.07	4.17	4.65	5.94	5.94	5.98	5.98	6.14	6.42	6.57
MAX	0.91	0.12	0.94	0.55	0.16	0.63	0.00	0.04	0.00	0.16	0.20	0.08
NO.	2	1	5	4	5	5	0	1	0	1	3	3

Maximum Daily Rainfall: 0.94
Maximum Monthly Rainfall: 1.77
Total Monsoon Rainfall: 0.59
Total Annual Rainfall: 6.57
Number of Days with Rain: 30

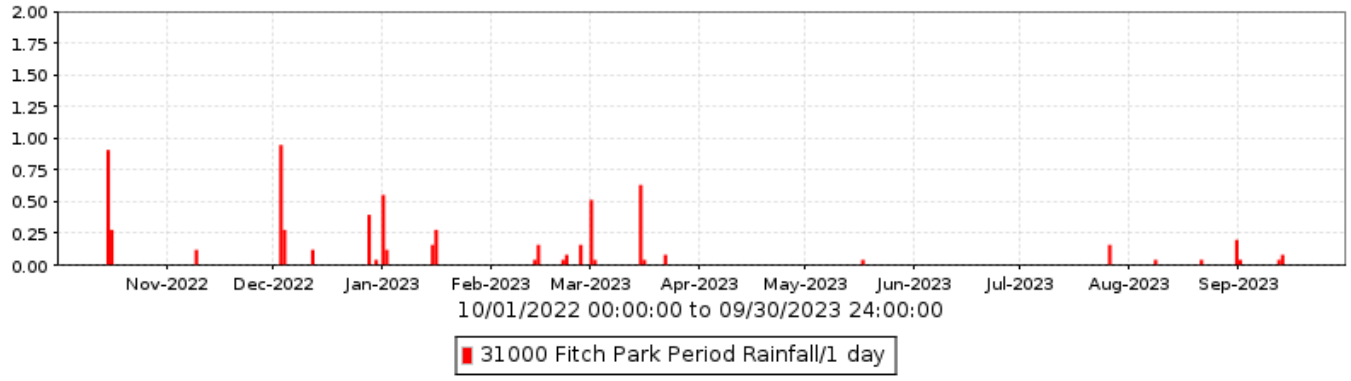

Flood Control District of Maricopa County ALERT System
Daily Rainfall at Reed Park (gage # 31100) for Water Year 2023

DAY	Oct	Nov	Dec	Jan	Feb	Mar	Apr	May	Jun	Jul	Aug	Sep
1				.75		.55						
2				.12		.04						
3		.04	.83									
4			.28									
5												
6												
7												
8	.24										.04	
9		.16										
10												
11												
12			.16									
13												.20
14			.04		.39							
15	.63			.12		.67						
16	.43			.28								
17								.04				
18				.04								
19												
20												
21					.08						.04	
22					.08	.16						
23												
24												
25												
26					.20					.04		
27												
28			.31									
29					----							
30					----							
31		----			----		----		----	.04	.24	----
SUM	1.30	0.20	1.61	1.30	0.75	1.42	0.00	0.04	0.00	0.08	0.31	0.20
ACC	1.30	1.50	3.11	4.41	5.16	6.57	6.57	6.61	6.61	6.69	7.01	7.20
MAX	0.63	0.16	0.83	0.75	0.39	0.67	0.00	0.04	0.00	0.04	0.24	0.20
NO.	3	2	5	5	4	4	0	1	0	2	3	1

Maximum Daily Rainfall:	0.83
Maximum Monthly Rainfall:	1.61
Total Monsoon Rainfall:	0.59
Total Annual Rainfall:	7.20
Number of Days with Rain:	30

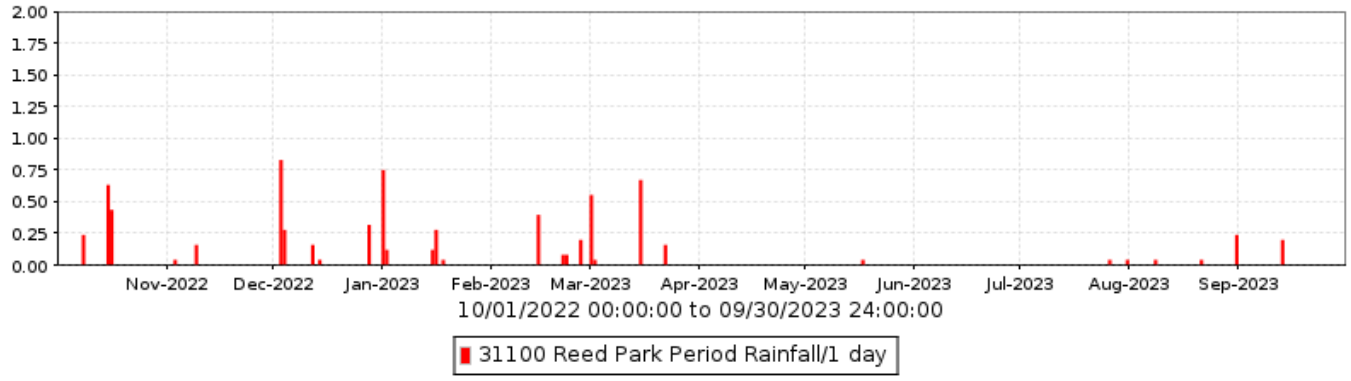

Flood Control District of Maricopa County ALERT System
Daily Rainfall at Mountain View Park (gage # 31200) for Water Year 2023

DAY	Oct	Nov	Dec	Jan	Feb	Mar	Apr	May	Jun	Jul	Aug	Sep
1				.75		.39						
2				.12		.08						
3			.75									
4			.24									
5												
6												
7												
8												
9		.16										
10												
11												
12			.12									
13												.39
14					.31							
15	.75			.16		.59						
16	.47			.24		.04						
17												
18												
19												
20												
21					.12						.04	
22					.04	.12						
23												
24												
25												
26					.24					.35		
27												
28			.31									
29					----							
30			.04		----							
31		----			----		----		----	.04	.20	----
SUM	1.22	0.16	1.46	1.26	0.71	1.22	0.00	0.00	0.00	0.39	0.24	0.39
ACC	1.22	1.38	2.83	4.09	4.80	6.02	6.02	6.02	6.02	6.42	6.65	7.05
MAX	0.75	0.16	0.75	0.75	0.31	0.59	0.00	0.00	0.00	0.35	0.20	0.39
NO.	2	1	5	4	4	5	0	0	0	2	2	1

Maximum Daily Rainfall:	0.75
Maximum Monthly Rainfall:	1.46
Total Monsoon Rainfall:	1.02
Total Annual Rainfall:	7.05
Number of Days with Rain:	26

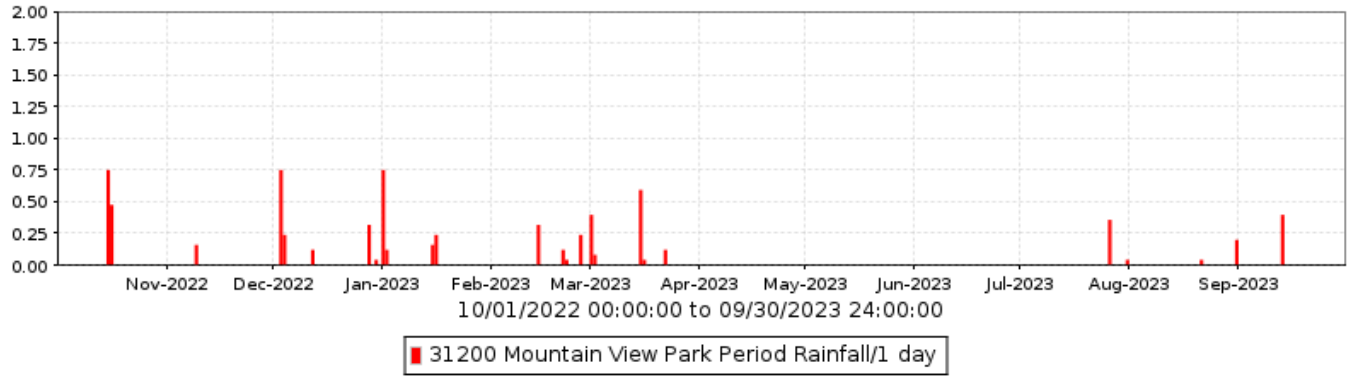

Flood Control District of Maricopa County ALERT System
Daily Rainfall at Horne Rd. @ McLellan Rd. (gage # 31300) for Water Year 2023

DAY	Oct	Nov	Dec	Jan	Feb	Mar	Apr	May	Jun	Jul	Aug	Sep
1				.55		.47						
2				.12								
3			.79	.04								
4			.28									
5												
6												
7												
8												
9		.12										
10												
11												
12			.16									.16
13			.04									
14					.20							
15	.79			.20		.59						
16	.55			.24								
17				.04								
18												
19												
20												
21											.08	
22					.12	.12						
23												
24												
25												
26					.16					.51		
27												
28			.35									
29					----							
30			.08		----							
31		----			----		----		----	.12	.12	----
SUM	1.34	0.12	1.69	1.18	0.47	1.18	0.00	0.00	0.00	0.63	0.20	0.16
ACC	1.34	1.46	3.15	4.33	4.80	5.98	5.98	5.98	5.98	6.61	6.81	6.97
MAX	0.79	0.12	0.79	0.55	0.20	0.59	0.00	0.00	0.00	0.51	0.12	0.16
NO.	2	1	6	6	3	3	0	0	0	2	2	1

Maximum Daily Rainfall: 0.79
Maximum Monthly Rainfall: 1.69
Total Monsoon Rainfall: 0.98
Total Annual Rainfall: 6.97
Number of Days with Rain: 26

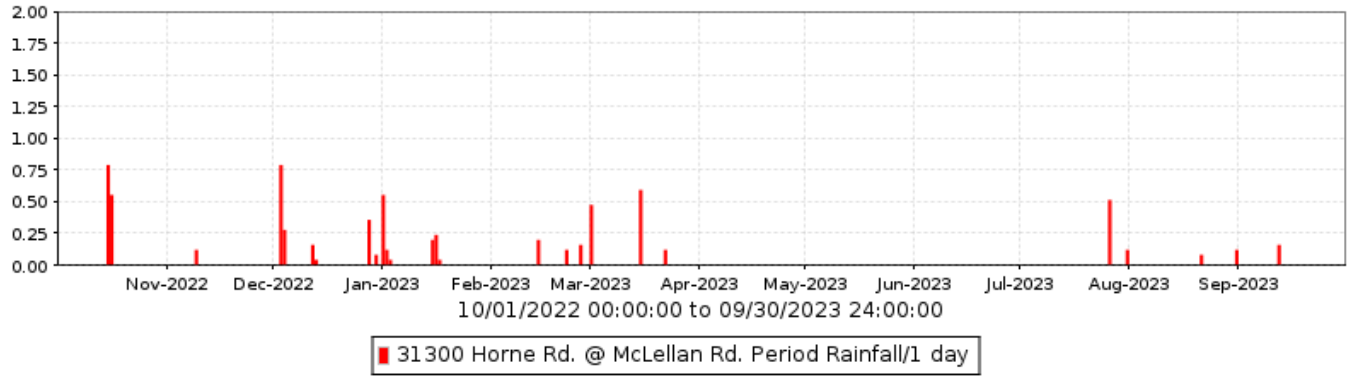

Flood Control District of Maricopa County ALERT System
Daily Rainfall at Hermosa Vista Park (gage # 31400) for Water Year 2023

DAY	Oct	Nov	Dec	Jan	Feb	Mar	Apr	May	Jun	Jul	Aug	Sep
1				.08		.51						
2				.04								
3		.04	.24									
4			.16									
5												
6												
7												
8	.04											
9		.04										
10												
11												
12			.16									.43
13												.12
14					.24							
15	.43			.08		.75					.04	
16	.20			.16								
17												
18												
19												
20												
21					.08						.12	
22					.16	.16						
23												
24												
25												
26					.24					.87		
27												
28			.16									
29					----							
30			.04		----							
31		----			----		----		----	.16	.20	----
SUM	0.67	0.08	0.75	0.35	0.71	1.42	0.00	0.00	0.00	1.02	0.35	0.55
ACC	0.67	0.75	1.50	1.85	2.56	3.98	3.98	3.98	3.98	5.00	5.35	5.91
MAX	0.43	0.04	0.24	0.16	0.24	0.75	0.00	0.00	0.00	0.87	0.20	0.43
NO.	3	2	5	4	4	3	0	0	0	2	3	2

Maximum Daily Rainfall:	0.87
Maximum Monthly Rainfall:	1.42
Total Monsoon Rainfall:	1.93
Partial Annual Rainfall:	5.91
Number of Days with Rain:	28

Gage 31400 down from 2/12 12:00 (47) through 2/14 12:00 (?) due to a plugged funnel, spanned several events so no estimate possible, monthly and annual totals inaccurate through 2/15.

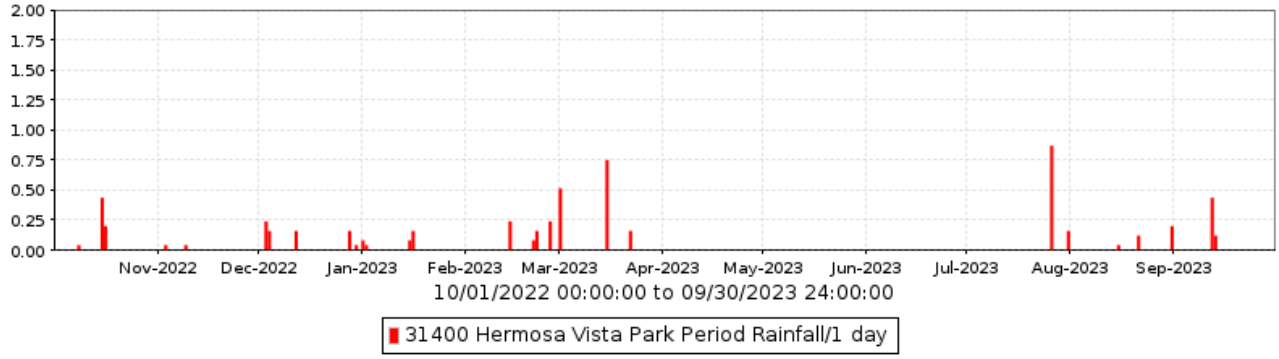

Flood Control District of Maricopa County ALERT System
Daily Rainfall at Price Drain @ Loop 202 (gage # 31500) for Water Year 2023

DAY	Oct	Nov	Dec	Jan	Feb	Mar	Apr	May	Jun	Jul	Aug	Sep
1				.39		.67						
2				.16		.04						
3			.75									
4			.28									
5												
6												
7												
8											.12	
9												
10												
11												
12			.20									
13					.04							.04
14					.16							
15	1.06			.16		.71						
16	.04			.24		.04						
17												
18												
19												
20												
21												
22					.12							
23												
24												
25												
26					.12					.04		
27												
28			.43									
29					----							
30			.08		----							
31		----			----		----		----	.04	.16	----
SUM	1.10	0.00	1.73	0.94	0.43	1.46	0.00	0.00	0.00	0.08	0.28	0.04
ACC	1.10	1.10	2.83	3.78	4.21	5.67	5.67	5.67	5.67	5.75	6.02	6.06
MAX	1.06	0.00	0.75	0.39	0.16	0.71	0.00	0.00	0.00	0.04	0.16	0.04
NO.	2	0	5	4	4	4	0	0	0	2	2	1

Maximum Daily Rainfall: 1.06
Maximum Monthly Rainfall: 1.73
Total Monsoon Rainfall: 0.39
Total Annual Rainfall: 6.06
Number of Days with Rain: 24

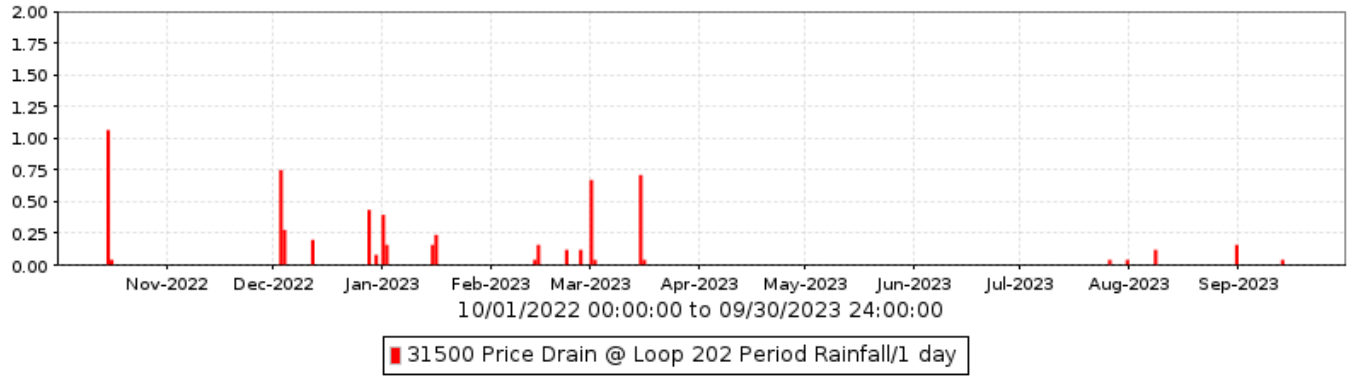

Flood Control District of Maricopa County ALERT System
Daily Rainfall at Alma School Rd. @ 6th St. (gage # 31600) for Water Year 2023

DAY	Oct	Nov	Dec	Jan	Feb	Mar	Apr	May	Jun	Jul	Aug	Sep
1				.47		.63						
2				.12								
3			.87									
4			.28									
5												
6												
7												
8											.04	
9		.04										
10												
11												
12			.16									
13					.08							.04
14					.16							
15	1.06			.16		.63						
16				.28		.04						
17											.04	
18												
19												
20												
21					.04							
22					.08	.08						
23												
24												
25												
26					.16					.35		
27												
28			.43									
29					----							
30			.04		----							
31		----			----		----		----		.16	----
SUM	1.06	0.04	1.77	1.02	0.51	1.38	0.00	0.00	0.00	0.35	0.24	0.04
ACC	1.06	1.10	2.87	3.90	4.41	5.79	5.79	5.79	5.79	6.14	6.38	6.42
MAX	1.06	0.04	0.87	0.47	0.16	0.63	0.00	0.00	0.00	0.35	0.16	0.04
NO.	1	1	5	4	5	4	0	0	0	1	3	1

Maximum Daily Rainfall:	1.06
Maximum Monthly Rainfall:	1.77
Total Monsoon Rainfall:	0.63
Total Annual Rainfall:	6.42
Number of Days with Rain:	25

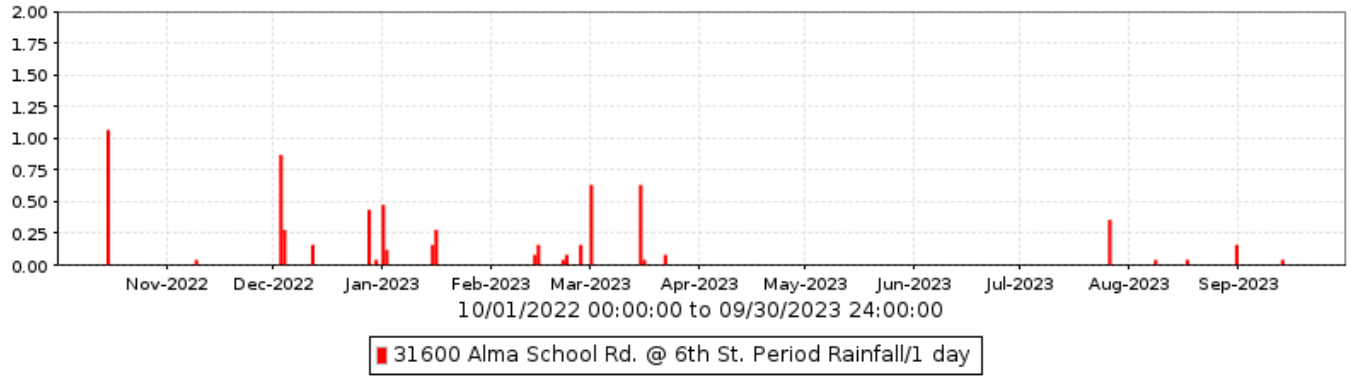

Flood Control District of Maricopa County ALERT System
Daily Rainfall at Carriage Lane Park (gage # 31700) for Water Year 2023

DAY	Oct	Nov	Dec	Jan	Feb	Mar	Apr	May	Jun	Jul	Aug	Sep
1				.47		.43						.04
2				.04		.04						
3		.04	.75									
4			.35									
5												
6												
7												
8	.04										.04	
9												
10												
11												
12			.12									
13												
14					.28							
15	.28			.08		.47						
16	.08			.24								
17												
18												
19												
20												
21					.08							
22					.04	.04						
23												
24												
25												
26					.12							
27												
28			.43									
29					----							
30			.08		----							
31		----			----		----		----		.16	----
SUM	0.39	0.04	1.73	0.83	0.51	0.98	0.00	0.00	0.00	0.00	0.20	0.04
ACC	0.39	0.43	2.17	2.99	3.50	4.49	4.49	4.49	4.49	4.49	4.69	4.72
MAX	0.28	0.04	0.75	0.47	0.28	0.47	0.00	0.00	0.00	0.00	0.16	0.04
NO.	3	1	5	4	4	4	0	0	0	0	2	1

Maximum Daily Rainfall:	0.75
Maximum Monthly Rainfall:	1.73
Total Monsoon Rainfall:	0.24
Total Annual Rainfall:	4.72
Number of Days with Rain:	24

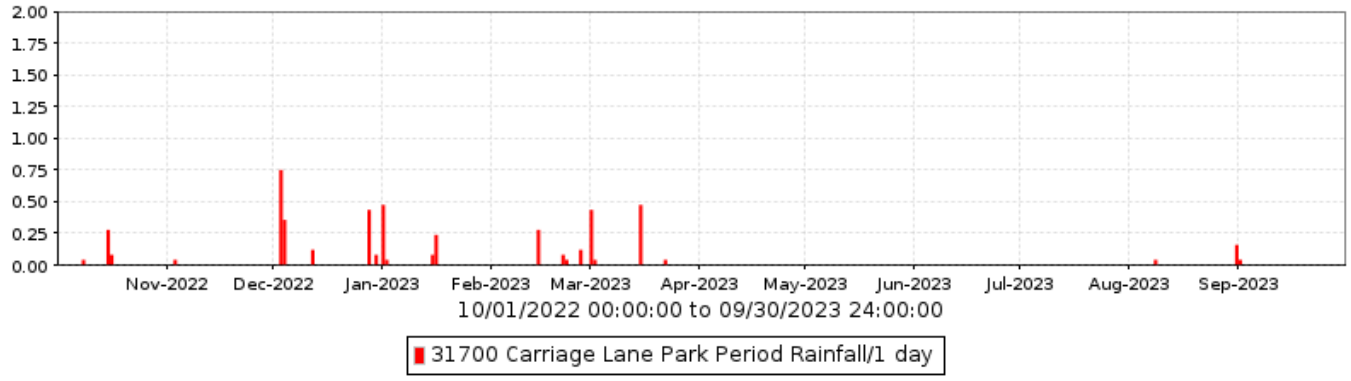

Flood Control District of Maricopa County ALERT System
Daily Rainfall at Chandler Blvd. @ Arizona Ave. (gage # 32000) for Water Year 2023

DAY	Oct	Nov	Dec	Jan	Feb	Mar	Apr	May	Jun	Jul	Aug	Sep
1				.75		.43						
2												
3		.04	.87									
4			.24									
5												
6												
7												
8											.71	
9		.20										
10												
11												
12			.08									.04
13					.08							
14					.20							
15	.79			.04		.51						
16	.08			.28								
17				.04								
18												
19												
20												
21					.16							
22					.04	.08						
23												
24												
25												
26					.16					.04		
27												
28			.39									
29					----							
30			.08		----							
31		----			----		----		----	.12	.08	----
SUM	0.87	0.24	1.65	1.10	0.63	1.02	0.00	0.00	0.00	0.16	0.79	0.04
ACC	0.87	1.10	2.76	3.86	4.49	5.51	5.51	5.51	5.51	5.67	6.46	6.50
MAX	0.79	0.20	0.87	0.75	0.20	0.51	0.00	0.00	0.00	0.12	0.71	0.04
NO.	2	2	5	4	5	3	0	0	0	2	2	1

Maximum Daily Rainfall:	0.87
Maximum Monthly Rainfall:	1.65
Total Monsoon Rainfall:	0.98
Total Annual Rainfall:	6.50
Number of Days with Rain:	26

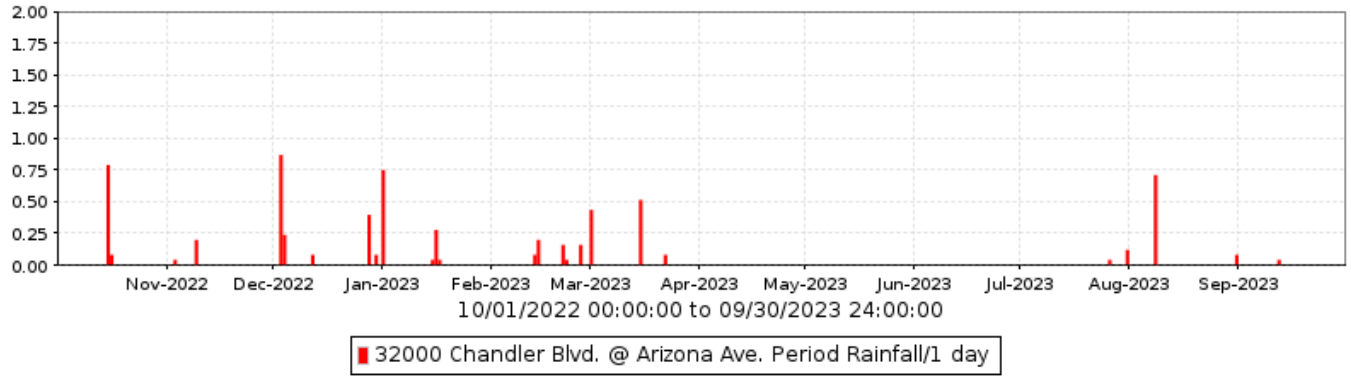

Flood Control District of Maricopa County ALERT System
Daily Rainfall at Mesa Tower (gage # 32300) for Water Year 2023

DAY	Oct	Nov	Dec	Jan	Feb	Mar	Apr	May	Jun	Jul	Aug	Sep
1				.59		.51						
2				.08		.04						
3		.04	.75									
4			.28									
5												
6												
7												
8	.55										.12	
9		.12										
10												
11												
12			.16									
13												
14					.31							
15	1.26			.08	.04	.55						
16	.04			.28								
17												
18												
19												
20												
21					.08							
22					.08	.08						
23												
24												
25												
26					.16							
27												
28			.35									
29					----							
30			.04		----							
31		----			----		----		----		.08	----
SUM	1.85	0.16	1.57	1.02	0.67	1.18	0.00	0.00	0.00	0.00	0.20	0.00
ACC	1.85	2.01	3.58	4.61	5.28	6.46	6.46	6.46	6.46	6.46	6.65	6.65
MAX	1.26	0.12	0.75	0.59	0.31	0.55	0.00	0.00	0.00	0.00	0.12	0.00
NO.	3	2	5	4	5	4	0	0	0	0	2	0

Maximum Daily Rainfall:	1.26
Maximum Monthly Rainfall:	1.85
Total Monsoon Rainfall:	0.20
Total Annual Rainfall:	6.65
Number of Days with Rain:	25

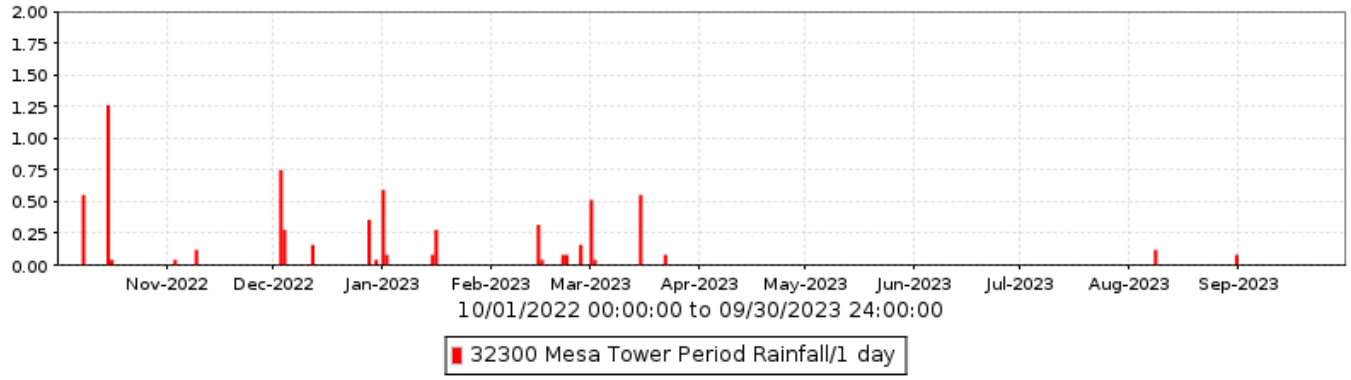

Flood Control District of Maricopa County ALERT System
Daily Rainfall at Chandler Airport (gage # 32500) for Water Year 2023

DAY	Oct	Nov	Dec	Jan	Feb	Mar	Apr	May	Jun	Jul	Aug	Sep
1				.67		.24						.04
2				.04								
3			1.02									
4			.28									
5												
6												
7												
8	.04											
9		.16										
10												
11												
12			.08									.08
13												
14					.24							
15	.79					.51						
16	.20			.39								
17												
18												
19												
20												
21					.24						.04	
22					.04							
23												
24												
25												
26					.12							
27												
28			.31									
29					----							
30			.08		----	.04						
31		----			----		----		----	.08	.12	----
SUM	1.02	0.16	1.77	1.10	0.63	0.79	0.00	0.00	0.00	0.08	0.16	0.12
ACC	1.02	1.18	2.95	4.06	4.69	5.47	5.47	5.47	5.47	5.55	5.71	5.83
MAX	0.79	0.16	1.02	0.67	0.24	0.51	0.00	0.00	0.00	0.08	0.12	0.08
NO.	3	1	5	3	4	3	0	0	0	1	2	2

Maximum Daily Rainfall:	1.02
Maximum Monthly Rainfall:	1.77
Total Monsoon Rainfall:	0.35
Estimated Annual Rainfall:	5.83
Number of Days with Rain:	24

Gage 32500 down from 3/14 6:00 (125) through 3/16 06:00 (?) due to plugged funnel; estimated 13mm for the event of 3/15.

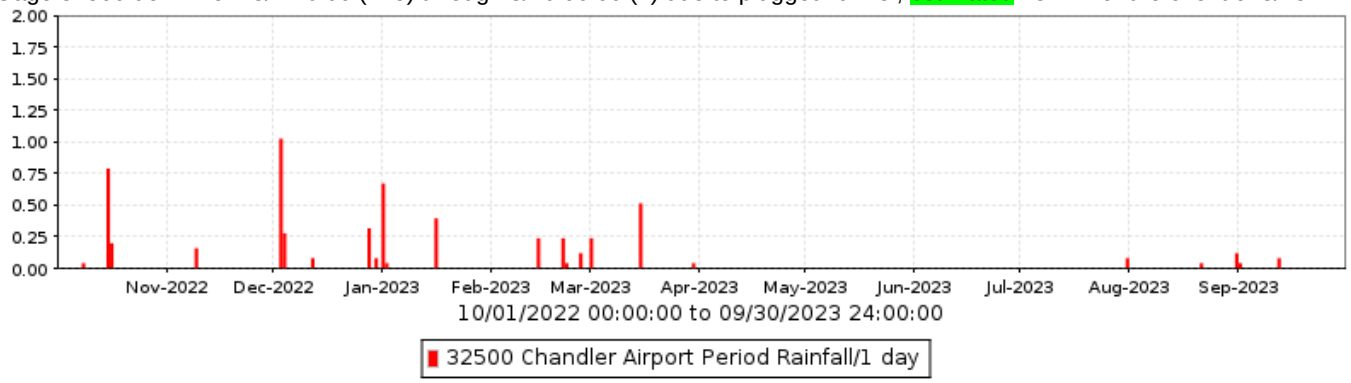

Flood Control District of Maricopa County ALERT System
Daily Rainfall at Val Vista Dr. @ Pueblo Ave. (gage # 32600) for Water Year 2023

DAY	Oct	Nov	Dec	Jan	Feb	Mar	Apr	May	Jun	Jul	Aug	Sep
1				.75		.47						
2				.08		.04						
3		.04	.87									
4			.35									
5												
6												
7												
8											.08	
9		.12										
10												
11												
12			.12									
13												
14			.04		.35							
15	.55			.08		.59						
16	.39			.28								
17				.04							.24	
18												
19												
20												
21					.16						.12	
22					.08	----						
23						----						
24						----						
25						----						
26					.24	----				.39		
27						----					.04	
28			.31			----						
29					----							
30			.04		----							
31		----			----		----		----	.31	.16	----
SUM	0.94	0.16	1.73	1.22	0.83	1.10	0.00	0.00	0.00	0.71	0.63	0.00
ACC	0.94	1.10	2.83	4.06	4.88	5.98	5.98	5.98	5.98	6.69	7.32	7.32
MAX	0.55	0.12	0.87	0.75	0.35	0.59	0.00	0.00	0.00	0.39	0.24	0.00
NO.	2	2	6	5	4	3	0	0	0	2	5	0

Maximum Daily Rainfall:	0.87
Maximum Monthly Rainfall:	1.73
Total Monsoon Rainfall:	1.34
Total Annual Rainfall:	7.32
Number of Days with Rain:	29

Gage 32600 down from 3/21 18:00 (152) through 3/29 18:00 (152) for unknown reason; no rain fell.

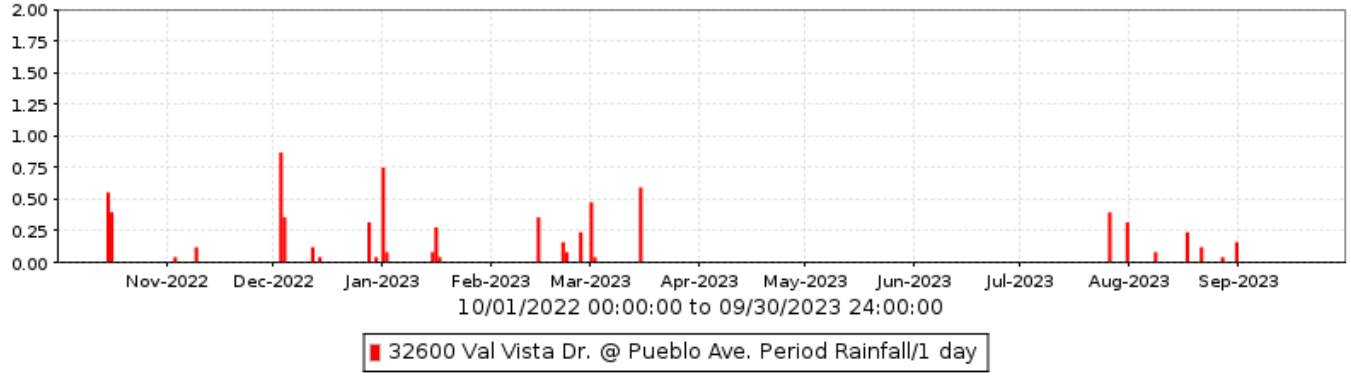

Flood Control District of Maricopa County ALERT System
Daily Rainfall at Freestone Basin (gage # 32800) for Water Year 2023

DAY	Oct	Nov	Dec	Jan	Feb	Mar	Apr	May	Jun	Jul	Aug	Sep
1				.75		.51						.04
2				.04		.08						
3		.04	.94									
4			.31									
5												
6												
7	.04											
8											.31	
9		.12										
10												
11												
12			.12									
13												
14					.31							
15	.71			.08		.59					.04	
16	.04			.28								
17												
18												
19												
20												
21					.08						.08	
22					.08	.04						
23												
24												
25												
26					.24					.12		
27												
28			.35									
29					----							
30			.08		----							
31		----			----		----		----		.04	----
SUM	0.79	0.16	1.81	1.14	0.71	1.22	0.00	0.00	0.00	0.12	0.47	0.04
ACC	0.79	0.94	2.76	3.90	4.61	5.83	5.83	5.83	5.83	5.94	6.42	6.46
MAX	0.71	0.12	0.94	0.75	0.31	0.59	0.00	0.00	0.00	0.12	0.31	0.04
NO.	3	2	5	4	4	4	0	0	0	1	4	1

Maximum Daily Rainfall: 0.94
Maximum Monthly Rainfall: 1.81
Total Monsoon Rainfall: 0.63
Total Annual Rainfall: 6.46
Number of Days with Rain: 28

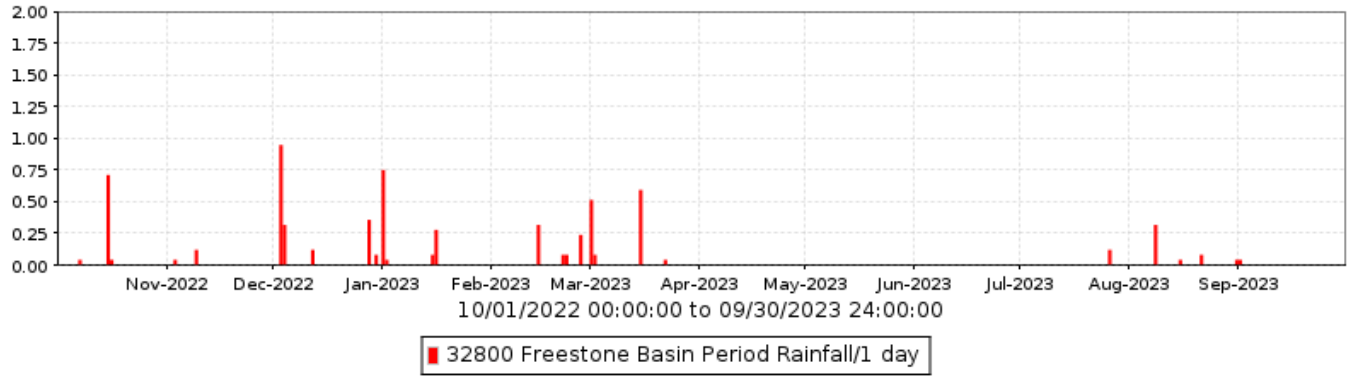

Flood Control District of Maricopa County ALERT System
Daily Rainfall at Crossroads Park (gage # 33000) for Water Year 2023

DAY	Oct	Nov	Dec	Jan	Feb	Mar	Apr	May	Jun	Jul	Aug	Sep
1				.71		.24						.04
2						.08						
3			.91									
4	.04		.43									
5												
6												
7												
8											.63	
9		.08										
10												
11												
12			.12									
13	.04											
14												
15	.67		.04	.04	.04	.63						
16	.08			.28								
17											.04	
18												
19												
20												
21					.04	.04					.08	
22			.20									
23					.04							
24												
25												
26					.28					.31		
27												
28			.35									
29					----							
30			.04		----	.04						
31		----			----		----		----		.04	----
SUM	0.83	0.08	2.09	1.02	0.39	1.02	0.00	0.00	0.00	0.31	0.79	0.04
ACC	0.83	0.91	2.99	4.02	4.41	5.43	5.43	5.43	5.43	5.75	6.54	6.57
MAX	0.67	0.08	0.91	0.71	0.28	0.63	0.00	0.00	0.00	0.31	0.63	0.04
NO.	4	1	7	3	4	5	0	0	0	1	4	1

Maximum Daily Rainfall:	0.91
Maximum Monthly Rainfall:	2.09
Total Monsoon Rainfall:	1.14
Estimated Annual Rainfall:	6.57
Number of Days with Rain:	30

Gage 33000 down from 12/03 12:00 (23) through 12/05 12:00 (?) due to plugged funnel; estimated 34mm for 12/3-4.
Gage 33000 down from 3/14 6:00 (136) through 3/16 06:00 (?) due to plugged funnel; estimated 11mm for the event of 3/15.

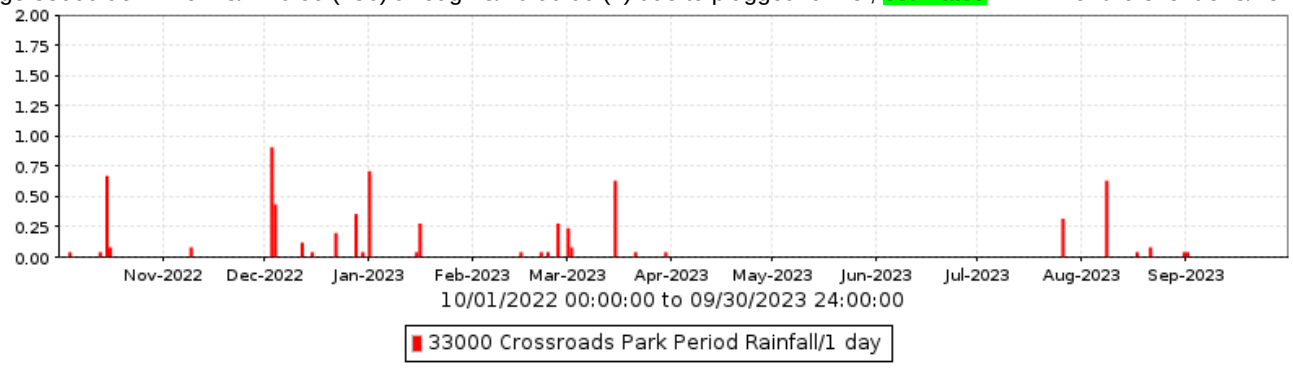

F

lood Control District of Maricopa County ALERT System
Daily Rainfall at McDowell Rd. @ Hawes Rd. (gage # 33200) for Water Year 2023

DAY	Oct	Nov	Dec	Jan	Feb	Mar	Apr	May	Jun	Jul	Aug	Sep
1				.75		.51						
2				.35		.08						
3		.04	.94	.04								
4			.31									
5												
6												
7												
8											.08	
9		.08										
10												
11												
12			.35									.59
13			.04		.04							1.54
14												
15	1.30			.28		.63					.08	
16	.12			.43		.08						
17				.12				.04				
18												
19												
20												
21					.24						.20	
22					.24	.16						
23												
24												
25												
26					.43					.24		
27											.20	
28			.43									
29					----							
30			.04		----	.04						
31		----			----		----		----	.04	.16	----
SUM	1.42	0.12	2.13	1.97	0.94	1.50	0.00	0.04	0.00	0.28	0.71	2.13
ACC	1.42	1.54	3.66	5.63	6.57	8.07	8.07	8.11	8.11	8.39	9.09	11.22
MAX	1.30	0.08	0.94	0.75	0.43	0.63	0.00	0.04	0.00	0.24	0.20	1.54
NO.	2	2	6	6	4	6	0	1	0	2	5	2

Maximum Daily Rainfall: 1.54
Maximum Monthly Rainfall: 2.13
Total Monsoon Rainfall: 3.11
Total Annual Rainfall: 11.22
Number of Days with Rain: 36

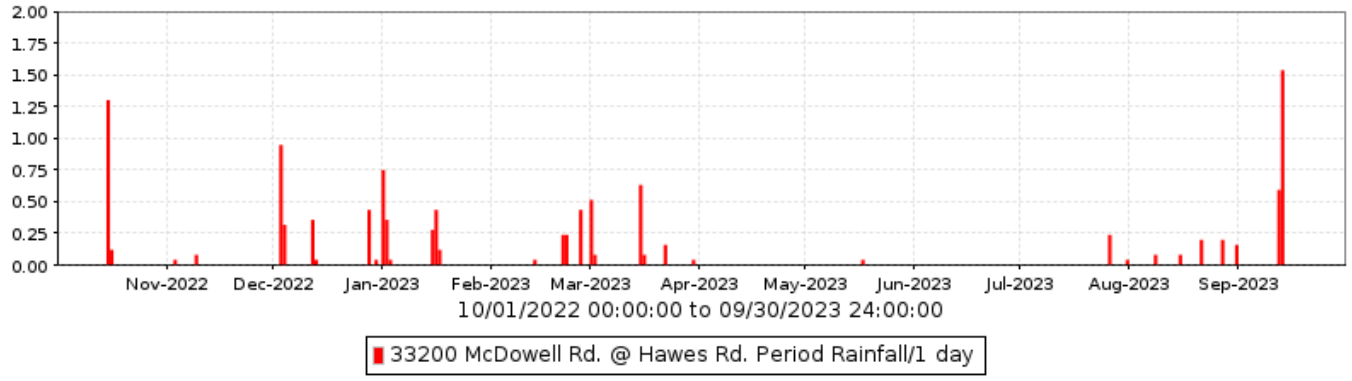

Flood Control District of Maricopa County ALERT System
Daily Rainfall at McDowell Rd. @ Meridian Rd. (gage # 33500) for Water Year 2023

DAY	Oct	Nov	Dec	Jan	Feb	Mar	Apr	May	Jun	Jul	Aug	Sep
1				.79		.28						
2				.35		.39						
3		.04	.98	.04								
4			.43									
5												
6												
7												
8	.04											
9		.04										
10												
11												
12			.28									.59
13			.04		.04							.71
14					.35							
15	.31			.28	.16	.31						.04
16	.04			.39		.39						
17	.04			.16							.08	
18				.04								
19				.04								
20												
21					.24						.24	
22					.12	.12						
23												
24												
25												
26					.35					.91		
27										.08		
28			.47									
29					----							
30			.04		----	.04				.04		
31		----			----		----		----			----
SUM	0.43	0.08	2.24	2.09	1.26	1.54	0.00	0.00	0.00	1.02	0.31	1.34
ACC	0.43	0.51	2.76	4.84	6.10	7.64	7.64	7.64	7.64	8.66	8.98	10.31
MAX	0.31	0.04	0.98	0.79	0.35	0.39	0.00	0.00	0.00	0.91	0.24	0.71
NO.	4	2	6	8	6	6	0	0	0	3	2	3

Maximum Daily Rainfall:	0.98
Maximum Monthly Rainfall:	2.24
Total Monsoon Rainfall:	2.68
Total Annual Rainfall:	10.31
Number of Days with Rain:	40

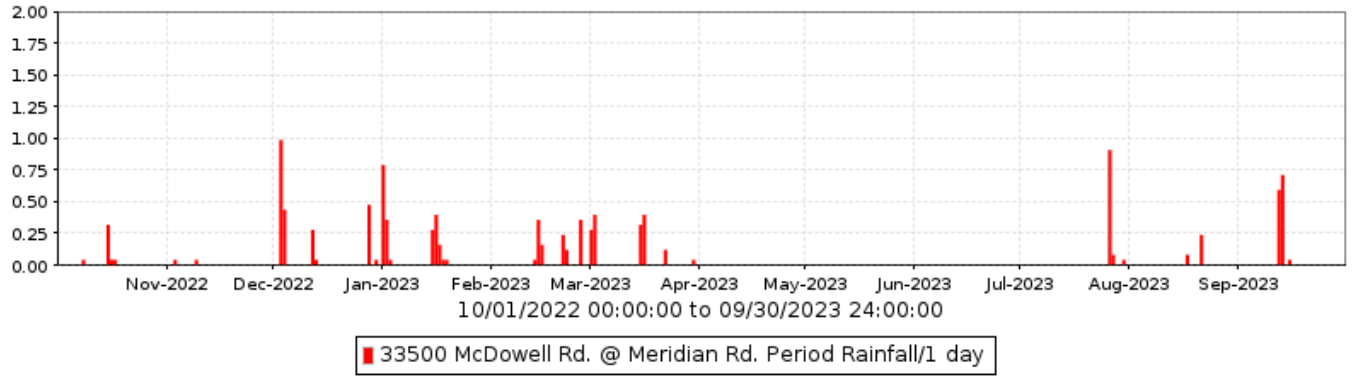

Flood Control District of Maricopa County ALERT System
Daily Rainfall at EMF below Powerline Floodway (gage # 33700) for Water Year 2023

DAY	Oct	Nov	Dec	Jan	Feb	Mar	Apr	May	Jun	Jul	Aug	Sep
1				.75		.51						
2				.04		.04						
3			1.06									
4			.31									
5												
6												
7	.04											
8											.24	
9		.04										
10												
11												
12			.12									
13												
14					.24							
15	.83					.55						
16	.71			.35								
17				.04								
18												
19												
20												
21					.16						.12	
22					.12							
23												
24												
25												
26					.24					.16		
27												
28			.28									
29					----							
30			.04		----							
31		----			----		----		----	.04	.16	----
SUM	1.57	0.04	1.81	1.18	0.75	1.10	0.00	0.00	0.00	0.20	0.51	0.00
ACC	1.57	1.61	3.43	4.61	5.35	6.46	6.46	6.46	6.46	6.65	7.17	7.17
MAX	0.83	0.04	1.06	0.75	0.24	0.55	0.00	0.00	0.00	0.16	0.24	0.00
NO.	3	1	5	4	4	3	0	0	0	2	3	0

Maximum Daily Rainfall:	1.06
Maximum Monthly Rainfall:	1.81
Total Monsoon Rainfall:	0.71
Total Annual Rainfall:	7.17
Number of Days with Rain:	25

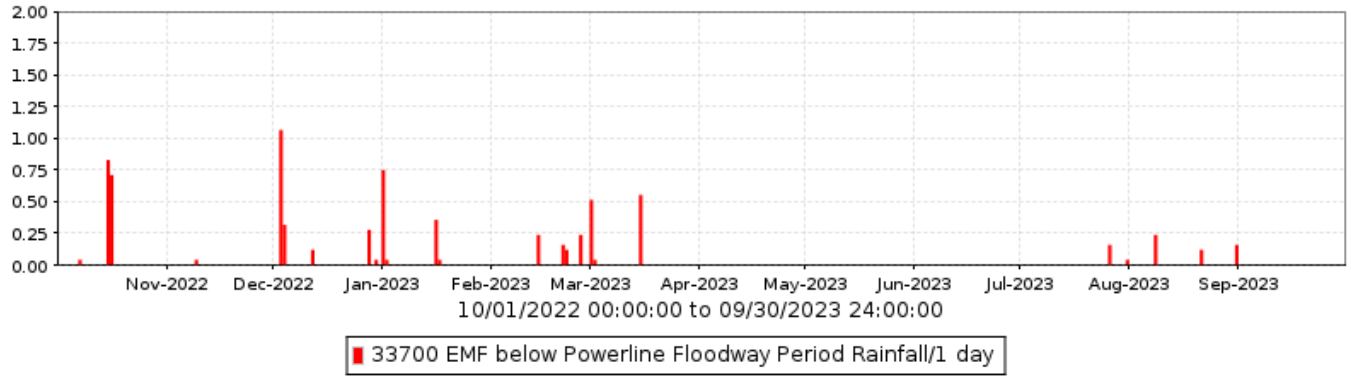

Flood Control District of Maricopa County ALERT System
Daily Rainfall at Falcon Field (gage # 34000) for Water Year 2023

DAY	Oct	Nov	Dec	Jan	Feb	Mar	Apr	May	Jun	Jul	Aug	Sep
1				.79		.47						
2				.12		.08						
3		.04	.79	.04								
4			.28									
5												
6												
7												
8												
9		.20										
10												
11												
12			.24									.51
13			.04									.47
14					.08							
15	.79			.24	.31	.67					.12	
16	.08			.24		.04						
17								.04			.08	
18												
19												
20												
21					.08						.08	
22					.12	.12						
23												
24												
25					.28							
26					.04					.79		
27												
28			.35									
29					----							
30			.04		----							
31		----			----		----		----	.04	.39	----
SUM	0.87	0.24	1.73	1.42	0.91	1.38	0.00	0.04	0.00	0.83	0.67	0.98
ACC	0.87	1.10	2.83	4.25	5.16	6.54	6.54	6.57	6.57	7.40	8.07	9.06
MAX	0.79	0.20	0.79	0.79	0.31	0.67	0.00	0.04	0.00	0.79	0.39	0.51
NO.	2	2	6	5	6	5	0	1	0	2	4	2

Maximum Daily Rainfall:	0.79
Maximum Monthly Rainfall:	1.73
Total Monsoon Rainfall:	2.48
Total Annual Rainfall:	9.06
Number of Days with Rain:	35

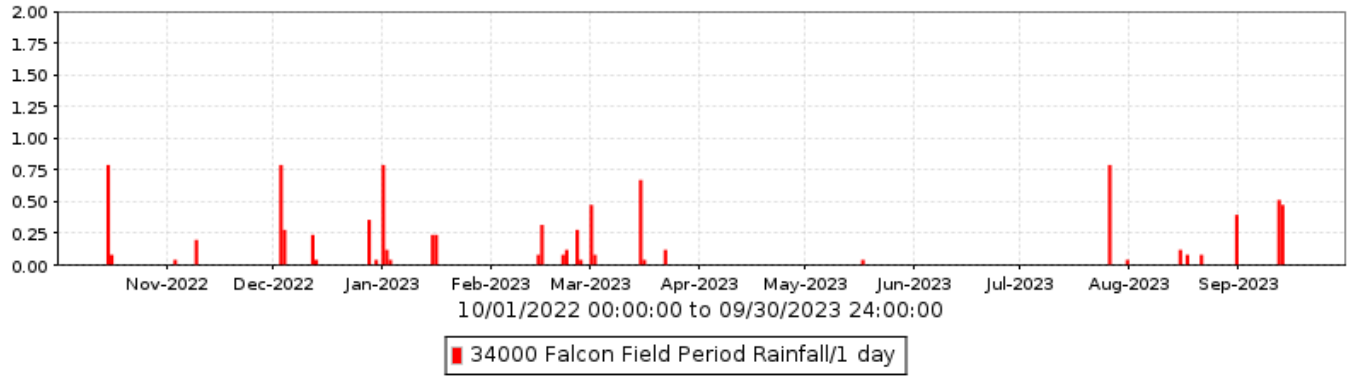

Flood Control District of Maricopa County ALERT System
Daily Rainfall at Greenfield Rd. @ Adobe Rd. (gage # 34200) for Water Year 2023

DAY	Oct	Nov	Dec	Jan	Feb	Mar	Apr	May	Jun	Jul	Aug	Sep
1				.83		.51						
2				.08								
3		.04	.87	.04								
4			.28		----							
5					----							
6												
7												
8											.16	
9		.12										
10												
11												
12			.20									.04
13												.20
14			.04		.35							
15	.83			.16	.04	.63					.24	
16	.24			.24								
17				.04							.20	
18												
19												.04
20												
21					.08						.12	
22					.16	.12						
23												
24												
25												
26					.28					.51		
27												
28			.35									
29					----							
30			.04		----							
31		----			----		----		----	.16	.20	----
SUM	1.06	0.16	1.77	1.38	0.91	1.26	0.00	0.00	0.00	0.67	0.91	0.28
ACC	1.06	1.22	2.99	4.37	5.28	6.54	6.54	6.54	6.54	7.20	8.11	8.39
MAX	0.83	0.12	0.87	0.83	0.35	0.63	0.00	0.00	0.00	0.51	0.24	0.20
NO.	2	2	6	6	5	3	0	0	0	2	5	3

Maximum Daily Rainfall:	0.87
Maximum Monthly Rainfall:	1.77
Total Monsoon Rainfall:	1.85
Total Annual Rainfall:	8.39
Number of Days with Rain:	34

Gage 34200 down from 2/03 12:00 (111) through 2/06 10:53 (111) due to battery failure; no rain fell.

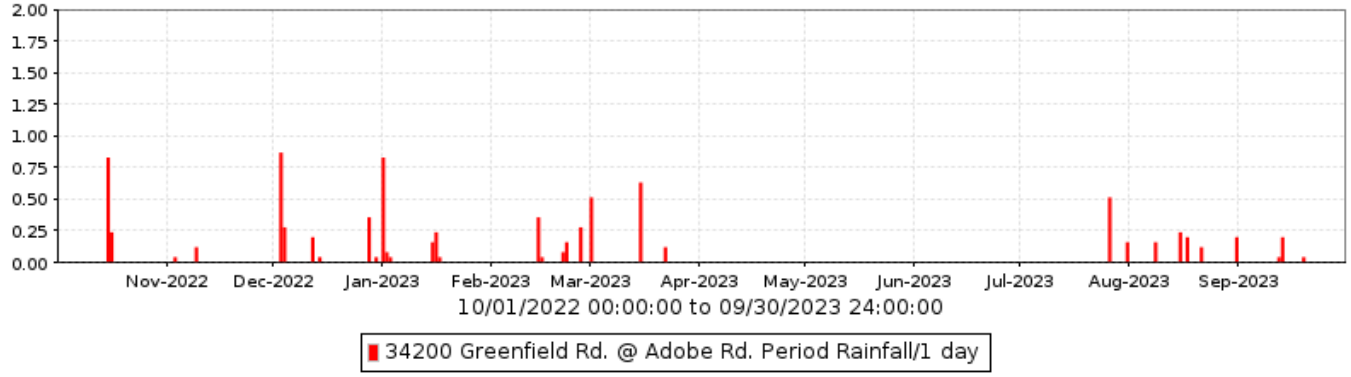

Flood Control District of Maricopa County ALERT System
Daily Rainfall at EMF @ Broadway Rd. (gage # 34300) for Water Year 2023

DAY	Oct	Nov	Dec	Jan	Feb	Mar	Apr	May	Jun	Jul	Aug	Sep
1				.79		.55						
2				.08		.04						
3			.87									
4			.35									
5												
6												
7												
8											.08	
9		.08										
10												
11												
12			.16									
13			.04									
14					.39							
15	1.22			.08		.63						
16	.28			.28								
17				.08							.04	
18												
19												
20												
21					.16						.12	
22					.12	.04						
23												
24												
25												
26					.24					.31		
27											.12	
28			.31									
29					----							
30			.04		----	.04						
31		----			----		----		----	.08	.28	----
SUM	1.50	0.08	1.77	1.30	0.91	1.30	0.00	0.00	0.00	0.39	0.63	0.00
ACC	1.50	1.57	3.35	4.65	5.55	6.85	6.85	6.85	6.85	7.24	7.87	7.87
MAX	1.22	0.08	0.87	0.79	0.39	0.63	0.00	0.00	0.00	0.31	0.28	0.00
NO.	2	1	6	5	4	5	0	0	0	2	5	0

Maximum Daily Rainfall:	1.22
Maximum Monthly Rainfall:	1.77
Total Monsoon Rainfall:	1.02
Total Annual Rainfall:	7.87
Number of Days with Rain:	30

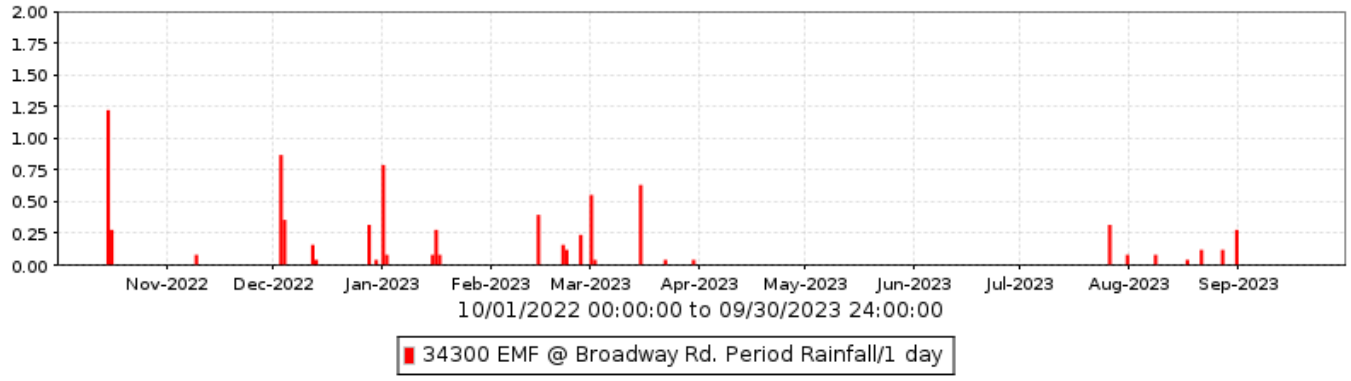

Flood Control District of Maricopa County ALERT System
Daily Rainfall at Recker Rd. @ McLellan Rd. (gage # 34400) for Water Year 2023

DAY	Oct	Nov	Dec	Jan	Feb	Mar	Apr	May	Jun	Jul	Aug	Sep
1				.83		.51						
2				.12		.04						
3			.91									
4			.31									
5												
6	.08											
7												
8											.04	
9		.12										
10												
11												
12			.24									.39
13												.35
14			.04		.35							
15	1.42			.16		.59					.04	
16	.04			.28		.04						
17								.08			.04	
18												
19												
20												
21					.12						.04	
22					.16	.08						
23												
24												
25												
26					.28					.35		
27											.04	
28			.39									
29					----							
30					----							
31		----			----		----		----		.47	----
SUM	1.54	0.12	1.89	1.38	0.91	1.26	0.00	0.08	0.00	0.35	0.67	0.75
ACC	1.54	1.65	3.54	4.92	5.83	7.09	7.09	7.17	7.17	7.52	8.19	8.94
MAX	1.42	0.12	0.91	0.83	0.35	0.59	0.00	0.08	0.00	0.35	0.47	0.39
NO.	3	1	5	4	4	5	0	1	0	1	6	2

Maximum Daily Rainfall:	1.42
Maximum Monthly Rainfall:	1.89
Total Monsoon Rainfall:	1.77
Total Annual Rainfall:	8.94
Number of Days with Rain:	32

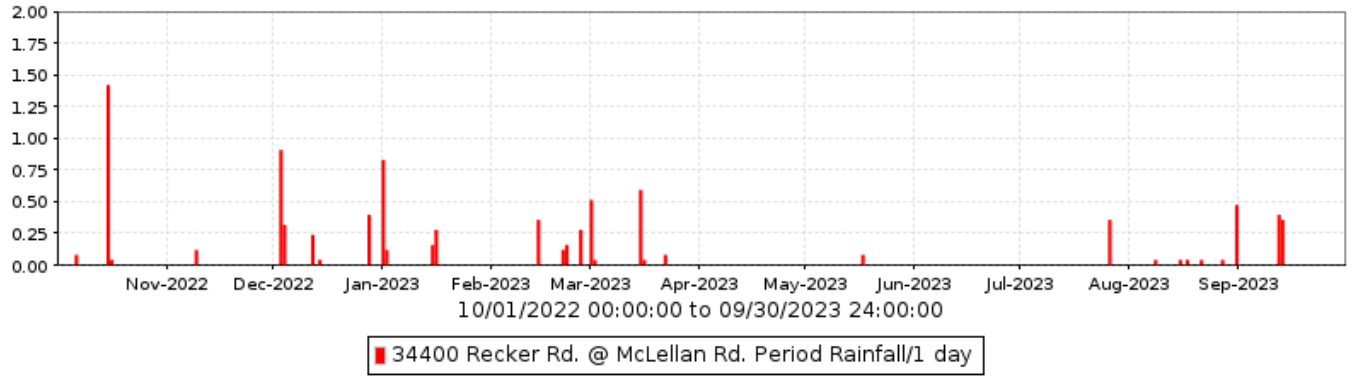

Flood Control District of Maricopa County ALERT System
Daily Rainfall at Williams Field Rd. (gage # 34500) for Water Year 2023

DAY	Oct	Nov	Dec	Jan	Feb	Mar	Apr	May	Jun	Jul	Aug	Sep
1	----	----	----	----	----	----	----	----	----	----	----	----
2	----	----	----	----	----	----	----	----	----	----	----	----
3	----	----	----	----	----	----	----	----	----	----	----	----
4	----	----	----	----	----	----	----	----	----	----	----	----
5	----	----	----	----	----	----	----	----	----	----	----	----
6	----	----	----	----	----	----	----	----	----	----	----	----
7	----	----	----	----	----	----	----	----	----	----	----	----
8	----	----	----	----	----	----	----	----	----	----	----	----
9	----	----	----	----	----	----	----	----	----	----	----	----
10	----	----	----	----	----	----	----	----	----	----	----	----
11	----	----	----	----	----	----	----	----	----	----	----	----
12	----	----	----	----	----	----	----	----	----	----	----	----
13	----	----	----	----	----	----	----	----	----	----	----	----
14	----	----	----	----	----	----	----	----	----	----	----	----
15	----	----	----	----	----	----	----	----	----	----	----	----
16	----	----	----	----	----	----	----	----	----	----	----	----
17	----	----	----	----	----	----	----	----	----	----	----	----
18	----	----	----	----	----	----	----	----	----	----	----	----
19	----	----	----	----	----	----	----	----	----	----	----	----
20	----	----	----	----	----	----	----	----	----	----	----	----
21	----	----	----	----	----	----	----	----	----	----	----	----
22	----	----	----	----	----	----	----	----	----	----	----	----
23	----	----	----	----	----	----	----	----	----	----	----	----
24	----	----	----	----	----	----	----	----	----	----	----	----
25	----	----	----	----	----	----	----	----	----	----	----	----
26	----	----	----	----	----	----	----	----	----	----	----	----
27	----	----	----	----	----	----	----	----	----	----	----	----
28	----	----	----	----	----	----	----	----	----	----	----	----
29	----	----	----	----	----	----	----	----	----	----	----	----
30	----	----	----	----	----	----	----	----	----	----	----	----
31	----	----	----	----	----	----	----	----	----	----	----	----
SUM	----	----	----	----	----	----	----	----	----	----	----	----
ACC	----	----	----	----	----	----	----	----	----	----	----	----
MAX	----	----	----	----	----	----	----	----	----	----	----	----
NO.	----	----	----	----	----	----	----	----	----	----	----	----

Maximum Daily Rainfall:	----
Maximum Monthly Rainfall:	----
Total Monsoon Rainfall:	----
Total Annual Rainfall:	----
Number of Days with Rain:	----

Gage was out-of-service all year due to permit issues.

Flood Control District of Maricopa County ALERT System
Daily Rainfall at University Dr. @ 62nd St. Basin (gage # 34600) for Water Year 2023

DAY	Oct	Nov	Dec	Jan	Feb	Mar	Apr	May	Jun	Jul	Aug	Sep
1				.79		.51						
2				.08		.04						
3		.04	.87									
4			.35									
5												
6	.04											
7												
8	.08										.08	
9		.08										
10												
11												
12			.24									
13			.04									.20
14					.43							
15	.91			.12		.63						
16	.08			.31								
17				.08							.28	
18												
19												
20												
21					.16						.12	
22					.20	.08						
23												
24												
25												
26					.31					.28		
27												
28			.35									
29					----							
30			.04		----	.04						
31		----			----		----		----	.12	.28	----
SUM	1.10	0.12	1.89	1.38	1.10	1.30	0.00	0.00	0.00	0.39	0.75	0.20
ACC	1.10	1.22	3.11	4.49	5.59	6.89	6.89	6.89	6.89	7.28	8.03	8.23
MAX	0.91	0.08	0.87	0.79	0.43	0.63	0.00	0.00	0.00	0.28	0.28	0.20
NO.	4	2	6	5	4	5	0	0	0	2	4	1

Maximum Daily Rainfall:	0.91
Maximum Monthly Rainfall:	1.89
Total Monsoon Rainfall:	1.34
Total Annual Rainfall:	8.23
Number of Days with Rain:	33

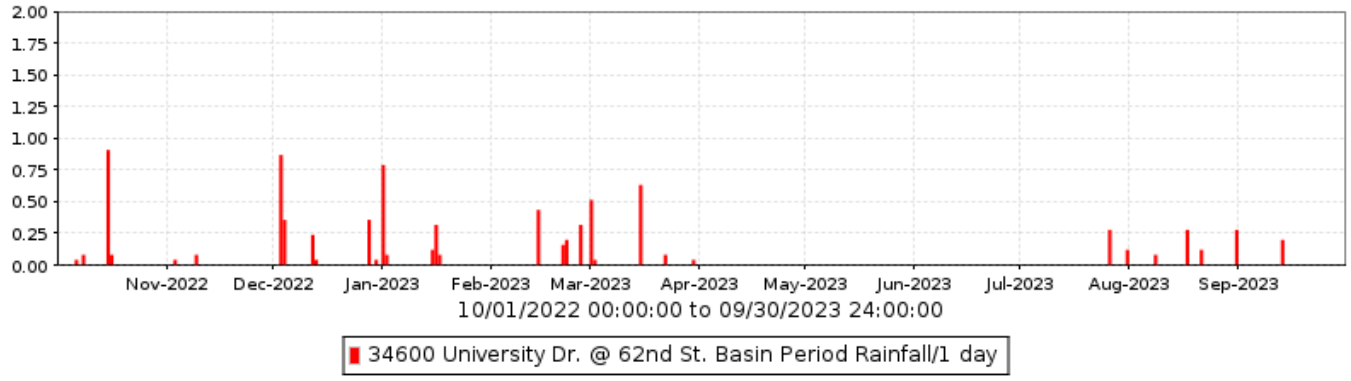

Flood Control District of Maricopa County ALERT System
Daily Rainfall at Main St. @ Hawes Rd. (gage # 34700) for Water Year 2023

DAY	Oct	Nov	Dec	Jan	Feb	Mar	Apr	May	Jun	Jul	Aug	Sep
1				.67		.51						
2				.04		.08						
3		.04	1.06	.04								
4			.39									
5												
6												
7												
8												
9		.04										
10												
11												
12			.28									
13			.04									
14					.47							
15	.67			.08	.04	.63						
16	.04			.35								
17				.08							.59	
18												
19												
20												
21					.16						.12	
22					.16	.12						
23												
24												
25												
26					.31					.31		
27											.31	
28			.31									
29					----							
30			.08		----	.04						
31		----			----		----		----	.16	.47	----
SUM	0.71	0.08	2.17	1.26	1.14	1.38	0.00	0.00	0.00	0.47	1.50	0.00
ACC	0.71	0.79	2.95	4.21	5.35	6.73	6.73	6.73	6.73	7.20	8.70	8.70
MAX	0.67	0.04	1.06	0.67	0.47	0.63	0.00	0.00	0.00	0.31	0.59	0.00
NO.	2	2	6	6	5	5	0	0	0	2	4	0

Maximum Daily Rainfall:	1.06
Maximum Monthly Rainfall:	2.17
Total Monsoon Rainfall:	1.97
Total Annual Rainfall:	8.70
Number of Days with Rain:	32

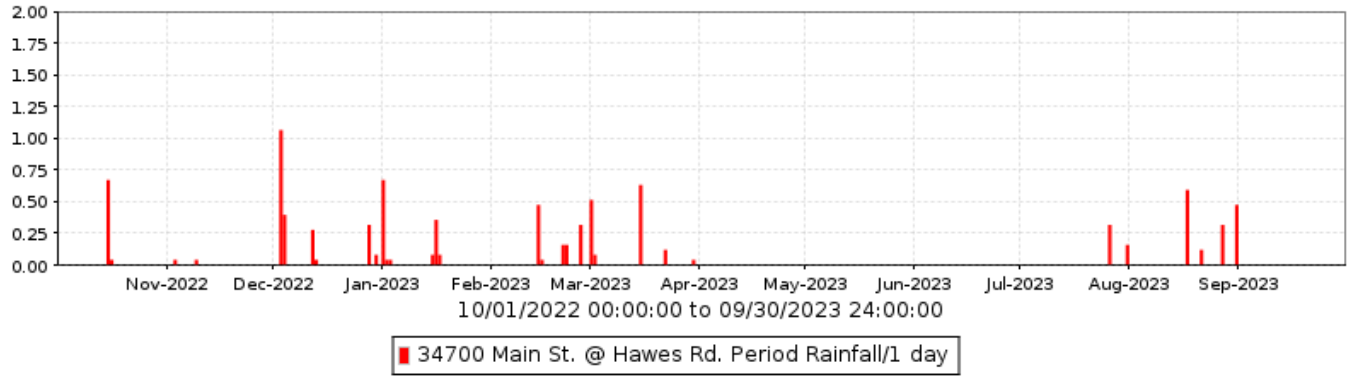

Flood Control District of Maricopa County ALERT System
Daily Rainfall at EMF @ Queen Creek Rd. (gage # 34800) for Water Year 2023

DAY	Oct	Nov	Dec	Jan	Feb	Mar	Apr	May	Jun	Jul	Aug	Sep
1				.75		.47						
2												
3			1.02									
4			.35									
5												
6	.24											
7												
8	.20											
9		.04										
10												
11												
12			.12									
13												
14					.24							
15	1.10			.04		.51						
16	.04			.35				.04				
17												
18												
19												
20												
21					.20						.04	
22												
23												
24												
25												
26					.28					.31		
27												
28			.28									
29					----							
30			.08		----							
31		----			----		----		----		.04	----
SUM	1.57	0.04	1.85	1.14	0.71	0.98	0.00	0.04	0.00	0.31	0.08	0.00
ACC	1.57	1.61	3.46	4.61	5.31	6.30	6.30	6.34	6.34	6.65	6.73	6.73
MAX	1.10	0.04	1.02	0.75	0.28	0.51	0.00	0.04	0.00	0.31	0.04	0.00
NO.	4	1	5	3	3	2	0	1	0	1	2	0

Maximum Daily Rainfall:	1.10
Maximum Monthly Rainfall:	1.85
Total Monsoon Rainfall:	0.39
Total Annual Rainfall:	6.73
Number of Days with Rain:	22

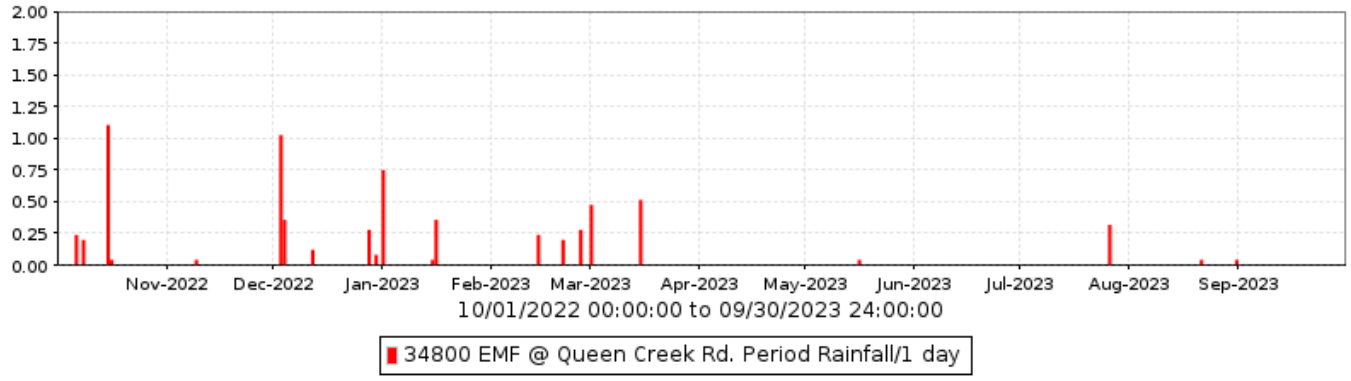

Flood Control District of Maricopa County ALERT System
Daily Rainfall at Jefferson Park (gage # 34900) for Water Year 2023

DAY	Oct	Nov	Dec	Jan	Feb	Mar	Apr	May	Jun	Jul	Aug	Sep
1				.79		.51						.04
2		.04		.04		.08						
3		.04	1.02									
4			.35									
5												
6	.08											
7												
8											.04	
9		.04										
10												
11												
12			.24									
13			.04									
14					.47							
15	.63			.08		.63						
16	.04			.39								
17				.12							.75	
18												
19												
20												
21					.20						.08	
22					.12	.12						
23												
24												
25												
26					.31					.28		
27											.08	
28			.35									
29					----							
30			.04		----	.08						
31		----			----		----		----	.47	.31	----
SUM	0.75	0.12	2.05	1.42	1.10	1.42	0.00	0.00	0.00	0.75	1.26	0.04
ACC	0.75	0.87	2.91	4.33	5.43	6.85	6.85	6.85	6.85	7.60	8.86	8.90
MAX	0.63	0.04	1.02	0.79	0.47	0.63	0.00	0.00	0.00	0.47	0.75	0.04
NO.	3	3	6	5	4	5	0	0	0	2	5	1

Maximum Daily Rainfall: 1.02
Maximum Monthly Rainfall: 2.05
Total Monsoon Rainfall: 2.05
Total Annual Rainfall: 8.90
Number of Days with Rain: 34

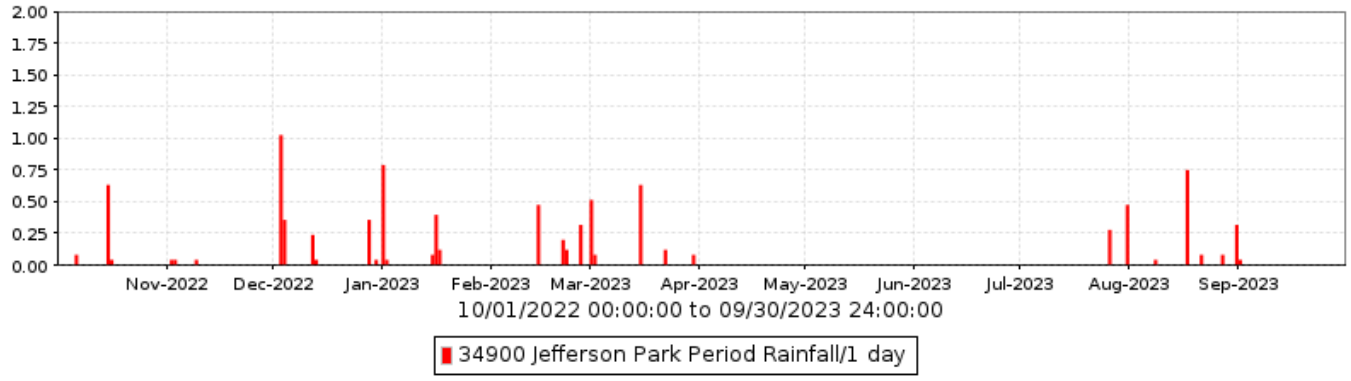

Flood Control District of Maricopa County ALERT System
Daily Rainfall at Elliot Rd. @ Loop 202 (gage # 35000) for Water Year 2023

DAY	Oct	Nov	Dec	Jan	Feb	Mar	Apr	May	Jun	Jul	Aug	Sep
1				.71		.51						.04
2				.04		.04						
3		.04	1.10									
4			.28									
5												
6	.08											
7												
8											.39	
9		.04										
10												
11												
12			.16									
13			.04									
14					.28							
15	.71			.04		.63						
16	.08			.35		.08						
17											.24	
18												
19												
20												
21					.16						.08	
22					.08	.08						
23												
24												
25												
26					.28					.12		
27												
28			.28									
29					----							
30			.08		----	.04				.04		
31		----			----		----		----	.12	.16	----
SUM	0.87	0.08	1.93	1.14	0.79	1.38	0.00	0.00	0.00	0.28	0.87	0.04
ACC	0.87	0.94	2.87	4.02	4.80	6.18	6.18	6.18	6.18	6.46	7.32	7.36
MAX	0.71	0.04	1.10	0.71	0.28	0.63	0.00	0.00	0.00	0.12	0.39	0.04
NO.	3	2	6	4	4	6	0	0	0	3	4	1

Maximum Daily Rainfall:	1.10
Maximum Monthly Rainfall:	1.93
Total Monsoon Rainfall:	1.18
Total Annual Rainfall:	7.36
Number of Days with Rain:	33

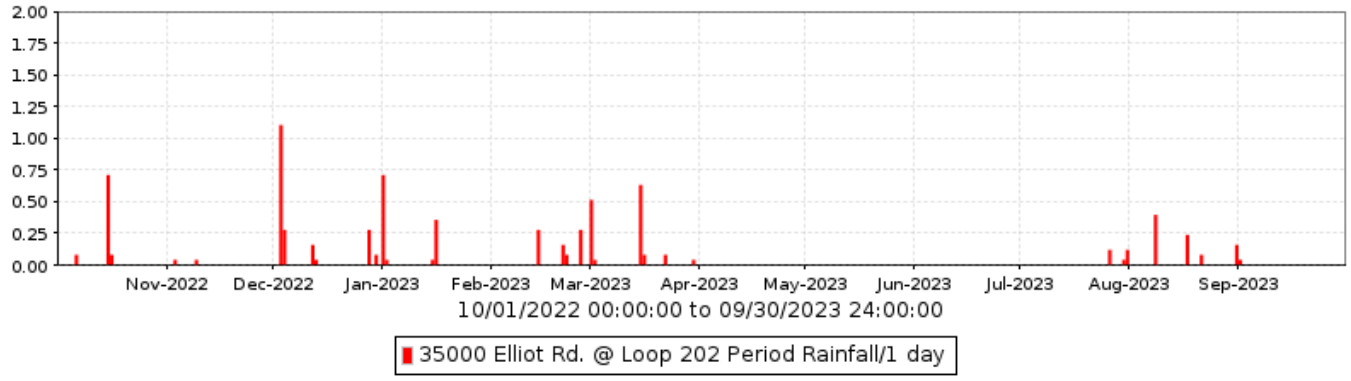

Flood Control District of Maricopa County ALERT System
Daily Rainfall at EMF @ Hunt Hwy. (gage # 35100) for Water Year 2023

DAY	Oct	Nov	Dec	Jan	Feb	Mar	Apr	May	Jun	Jul	Aug	Sep
1				.75		.51						
2						.04						
3			.83									
4			.47									
5												
6												
7												
8												
9												
10												
11												
12			.12									
13												
14					.24							
15	.12			.04		.31						
16	.04			.31								
17												
18												
19												
20												
21					.08							
22												
23												
24												
25												
26					.24							
27												
28			.28									
29					----							
30			.20		----							
31		----			----		----		----	.31	.28	----
SUM	0.16	0.00	1.89	1.10	0.55	0.87	0.00	0.00	0.00	0.31	0.28	0.00
ACC	0.16	0.16	2.05	3.15	3.70	4.57	4.57	4.57	4.57	4.88	5.16	5.16
MAX	0.12	0.00	0.83	0.75	0.24	0.51	0.00	0.00	0.00	0.31	0.28	0.00
NO.	2	0	5	3	3	3	0	0	0	1	1	0

Maximum Daily Rainfall:	0.83
Maximum Monthly Rainfall:	1.89
Total Monsoon Rainfall:	0.59
Estimated Annual Rainfall:	5.16
Number of Days with Rain:	18

Gage 35100 down from 12/03 12:00 (4) through 12/05 12:00 (?) due to plugged funnel; estimated 33mm for the event of 12/3-4.

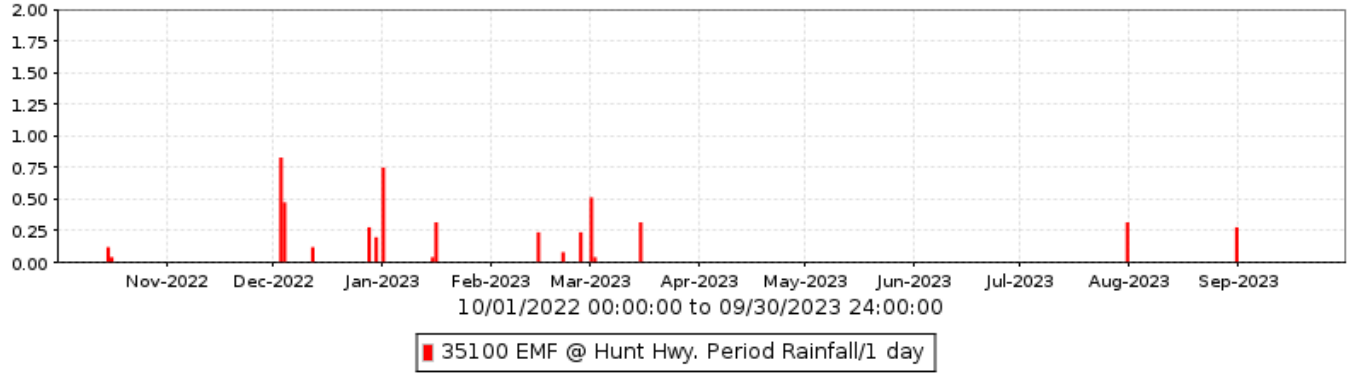

Flood Control District of Maricopa County ALERT System
Daily Rainfall at EMF @ Arizona Ave. (gage # 35200) for Water Year 2023

DAY	Oct	Nov	Dec	Jan	Feb	Mar	Apr	May	Jun	Jul	Aug	Sep
1				.75		.47						
2												
3			.91									
4			.35									
5												
6												
7												
8												
9		.08										
10												
11												
12			.12									
13												
14					.31							
15	.35			.04		.35						
16	.39			.35							.04	
17												
18												
19												
20												
21					.12						.08	
22					.04							
23												
24												
25												
26					.24							
27												
28			.28									
29			.04		----							
30			.39		----							
31		----			----		----		----	.24	.83	----
SUM	0.75	0.08	2.09	1.14	0.71	0.83	0.00	0.00	0.00	0.24	0.94	0.00
ACC	0.75	0.83	2.91	4.06	4.76	5.59	5.59	5.59	5.59	5.83	6.77	6.77
MAX	0.39	0.08	0.91	0.75	0.31	0.47	0.00	0.00	0.00	0.24	0.83	0.00
NO.	2	1	6	3	4	2	0	0	0	1	3	0

Maximum Daily Rainfall:	0.91
Maximum Monthly Rainfall:	2.09
Total Monsoon Rainfall:	1.18
Total Annual Rainfall:	6.77
Number of Days with Rain:	22

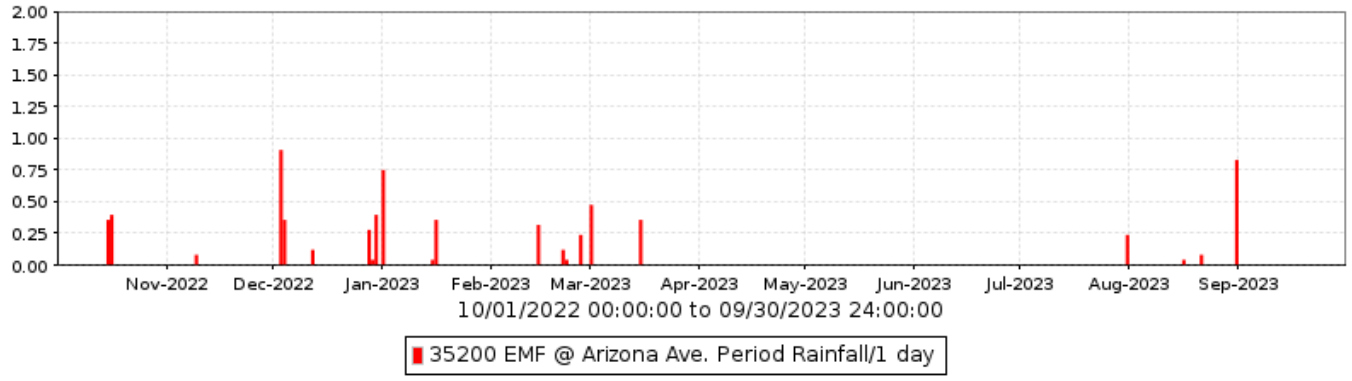

Flood Control District of Maricopa County ALERT System
Daily Rainfall at Guadalupe Channel (gage # 35700) for Water Year 2023

DAY	Oct	Nov	Dec	Jan	Feb	Mar	Apr	May	Jun	Jul	Aug	Sep
1				.79		.51						
2				.04		.08						
3			1.22									
4			.31									
5												
6	.12											
7	.04											
8											.35	
9		.04										
10												
11												
12			.20									
13												
14					.39							
15	.87			.04		.51						
16	.12			.35		.04						
17				.12								
18												
19												
20												
21					.20						.08	
22					.12	.08						
23												
24												
25												
26					.24					.24		
27												
28			.31									
29					----							
30			.12		----	.04						
31		----			----		----		----	.12	.20	----
SUM	1.14	0.04	2.17	1.34	0.94	1.26	0.00	0.00	0.00	0.35	0.63	0.00
ACC	1.14	1.18	3.35	4.69	5.63	6.89	6.89	6.89	6.89	7.24	7.87	7.87
MAX	0.87	0.04	1.22	0.79	0.39	0.51	0.00	0.00	0.00	0.24	0.35	0.00
NO.	4	1	5	5	4	6	0	0	0	2	3	0

Maximum Daily Rainfall: 1.22
Maximum Monthly Rainfall: 2.17
Total Monsoon Rainfall: 0.98
Total Annual Rainfall: 7.87
Number of Days with Rain: 30

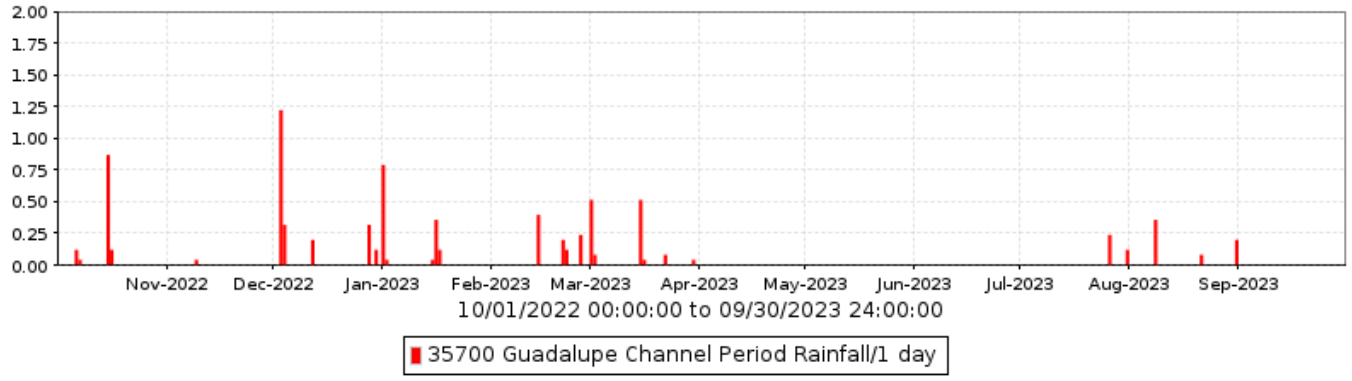

Flood Control District of Maricopa County ALERT System
Daily Rainfall at US 60 @ Ellsworth Rd. (gage # 35800) for Water Year 2023

DAY	Oct	Nov	Dec	Jan	Feb	Mar	Apr	May	Jun	Jul	Aug	Sep
1				.94		.67						
2				.08		.08						
3			1.34									
4			.16									
5			.20									
6	.28											
7	.08											
8											.16	
9		.04										
10												
11												
12			.24									
13			.04									
14					.43							
15	.98			.04		.71						
16	.04			.51								
17				.12							.12	
18												
19												
20												
21					.16						.16	
22		----			.12	.12						
23		----										
24												
25												
26					.35							
27												
28			.35									
29					----							
30			.08		----							
31		----			----		----		----	.51	.31	----
SUM	1.38	0.04	2.40	1.69	1.06	1.57	0.00	0.00	0.00	0.51	0.75	0.00
ACC	1.38	1.42	3.82	5.51	6.57	8.15	8.15	8.15	8.15	8.66	9.41	9.41
MAX	0.98	0.04	1.34	0.94	0.43	0.71	0.00	0.00	0.00	0.51	0.31	0.00
NO.	4	1	7	5	4	4	0	0	0	1	4	0

Maximum Daily Rainfall:	1.34
Maximum Monthly Rainfall:	2.40
Total Monsoon Rainfall:	1.26
Total Annual Rainfall:	9.41
Number of Days with Rain:	30

Gage 35800 down from 11/21 18:00 (37) through 11/24 06:00 (37) for unknown reason; no rain fell.

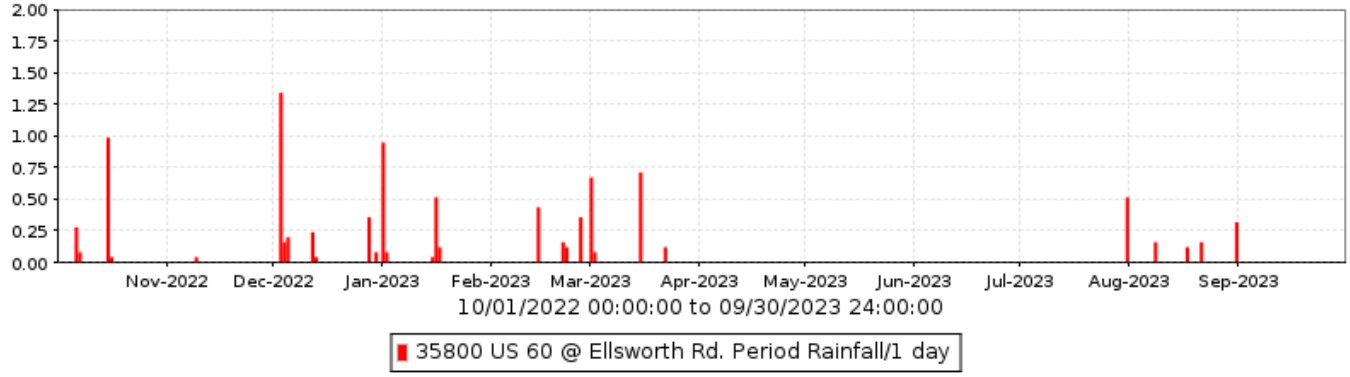

Flood Control District of Maricopa County ALERT System
Daily Rainfall at Queen Creek Rd. (gage # 36000) for Water Year 2023

DAY	Oct	Nov	Dec	Jan	Feb	Mar	Apr	May	Jun	Jul	Aug	Sep
1				.98		.71						
2				.04		.04						
3			1.14									
4			.43									
5			.04									
6												
7												
8	.04											
9		.12										
10											.08	
11												
12			.16									
13			.04									
14					.31							
15	1.10					.55						
16	.20			.51								
17												
18												
19												
20												
21					.08						.08	
22					.08	.04						
23												
24												
25												
26					.43					.35		
27												
28			.31									
29					----							
30			.12		----							
31		----			----		----		----	.04		----
SUM	1.34	0.12	2.24	1.54	0.91	1.34	0.00	0.00	0.00	0.39	0.16	0.00
ACC	1.34	1.46	3.70	5.24	6.14	7.48	7.48	7.48	7.48	7.87	8.03	8.03
MAX	1.10	0.12	1.14	0.98	0.43	0.71	0.00	0.00	0.00	0.35	0.08	0.00
NO.	3	1	7	3	4	4	0	0	0	2	2	0

Maximum Daily Rainfall:	1.14
Maximum Monthly Rainfall:	2.24
Total Monsoon Rainfall:	0.55
Total Annual Rainfall:	8.03
Number of Days with Rain:	26

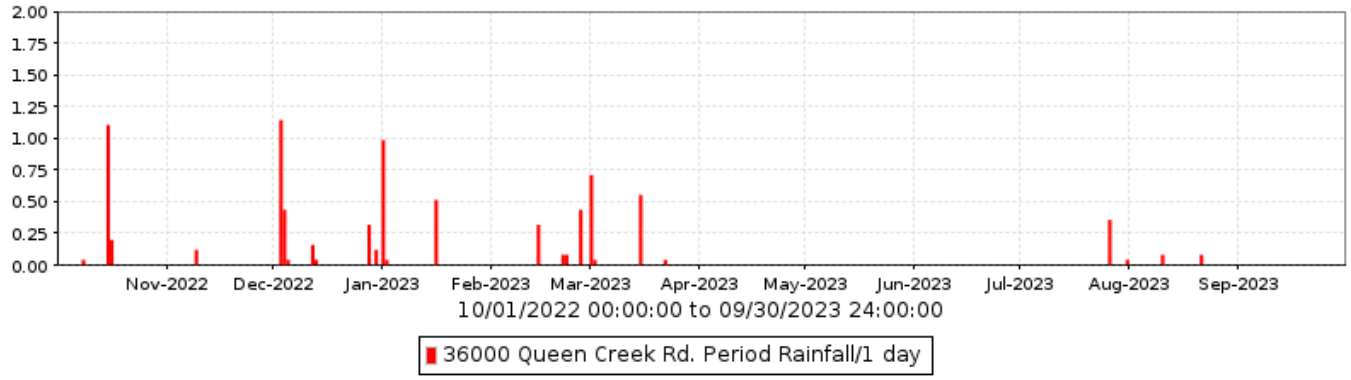

Flood Control District of Maricopa County ALERT System
Daily Rainfall at Queen Creek Water Tank (gage # 36200) for Water Year 2023

DAY	Oct	Nov	Dec	Jan	Feb	Mar	Apr	May	Jun	Jul	Aug	Sep
1				1.02		.59						
2				.04		.08						
3			1.26									
4			.43									
5												
6												
7												
8												
9		.12										
10												
11												
12			.20									
13												
14					.24							
15	.94			.04		.39					.08	
16	.20			.35								
17											.04	
18												
19												
20												
21					.20						.08	
22					.08							
23												
24												
25												
26					.39							
27												
28			.24									
29					----							
30			.28		----							
31		----			----		----		----	.08	.20	----
SUM	1.14	0.12	2.40	1.46	0.91	1.06	0.00	0.00	0.00	0.08	0.39	0.00
ACC	1.14	1.26	3.66	5.12	6.02	7.09	7.09	7.09	7.09	7.17	7.56	7.56
MAX	0.94	0.12	1.26	1.02	0.39	0.59	0.00	0.00	0.00	0.08	0.20	0.00
NO.	2	1	5	4	4	3	0	0	0	1	4	0

Maximum Daily Rainfall:	1.26
Maximum Monthly Rainfall:	2.40
Total Monsoon Rainfall:	0.47
Total Annual Rainfall:	7.56
Number of Days with Rain:	24

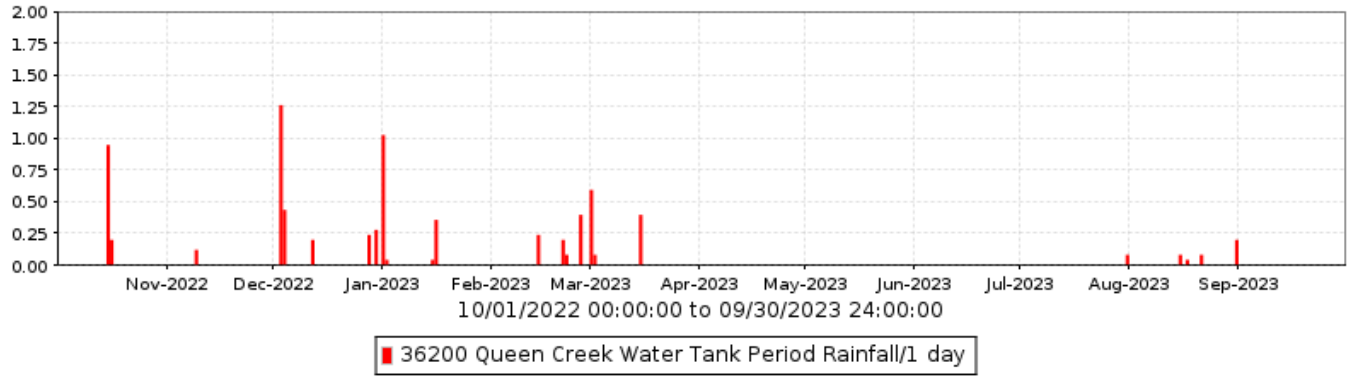

Flood Control District of Maricopa County ALERT System
Daily Rainfall at Sonoqui Wash near Hawes Rd. (gage # 36300) for Water Year 2023

DAY	Oct	Nov	Dec	Jan	Feb	Mar	Apr	May	Jun	Jul	Aug	Sep
1				.94		.71						
2						.08						
3			1.14									
4			.43									
5												
6												
7												
8												
9	.04	.12										
10												
11												
12			.16									
13												
14					.31							
15	1.06			.04		.39						
16	.24			.39								
17												
18												
19												
20												
21					.12						.12	
22					.04	.04						
23												
24												
25												
26					.43					.31		
27												
28			.28									
29					----							
30			.12		----							
31		----			----		----		----		.04	----
SUM	1.34	0.12	2.13	1.38	0.91	1.22	0.00	0.00	0.00	0.31	0.16	0.00
ACC	1.34	1.46	3.58	4.96	5.87	7.09	7.09	7.09	7.09	7.40	7.56	7.56
MAX	1.06	0.12	1.14	0.94	0.43	0.71	0.00	0.00	0.00	0.31	0.12	0.00
NO.	3	1	5	3	4	4	0	0	0	1	2	0

Maximum Daily Rainfall:	1.14
Maximum Monthly Rainfall:	2.13
Total Monsoon Rainfall:	0.47
Total Annual Rainfall:	7.56
Number of Days with Rain:	23

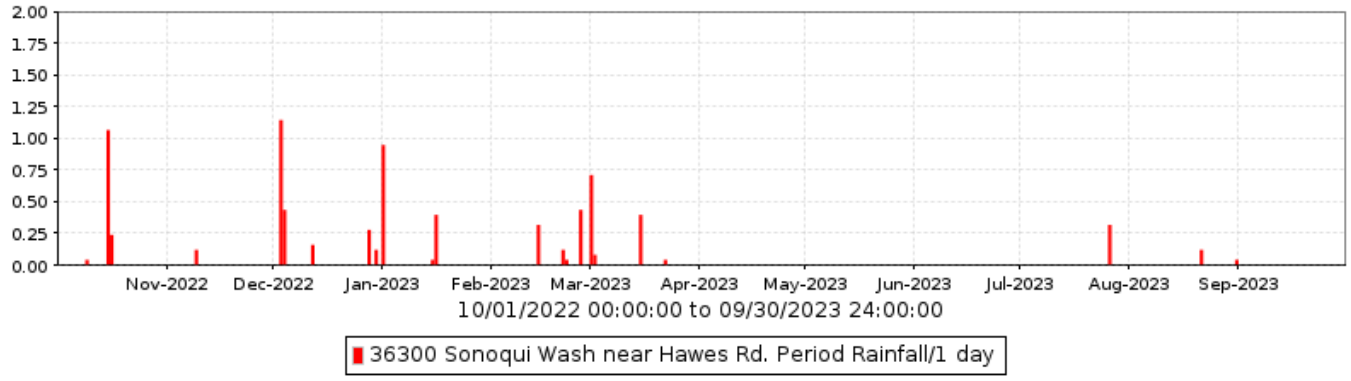

Flood Control District of Maricopa County ALERT System
Daily Rainfall at Apache Trail (gage # 36500) for Water Year 2023

DAY	Oct	Nov	Dec	Jan	Feb	Mar	Apr	May	Jun	Jul	Aug	Sep
1				1.02		.75						
2				.12		.12						
3			1.30									
4			.39									
5												
6												
7												
8	.04											
9		.12										
10											.12	
11												
12			.43									
13			.04		.08							
14					.31							
15	.31			.04		.67						
16	.16			.47								
17				.04							.04	
18												
19												
20												
21					.31						.31	
22					.04	.04						
23												
24												
25												
26					.47					.67		
27												
28			.35									
29					----							
30			.08		----	.04						----
31		----			----		----		----	.08	.04	----
SUM	0.51	0.12	2.60	1.69	1.22	1.61	0.00	0.00	0.00	0.75	0.51	0.00
ACC	0.51	0.63	3.23	4.92	6.14	7.76	7.76	7.76	7.76	8.50	9.02	9.02
MAX	0.31	0.12	1.30	1.02	0.47	0.75	0.00	0.00	0.00	0.67	0.31	0.00
NO.	3	1	6	5	5	5	0	0	0	2	4	0

Maximum Daily Rainfall:	1.30
Maximum Monthly Rainfall:	2.60
Total Monsoon Rainfall:	1.26
Total Annual Rainfall:	9.02
Number of Days with Rain:	31

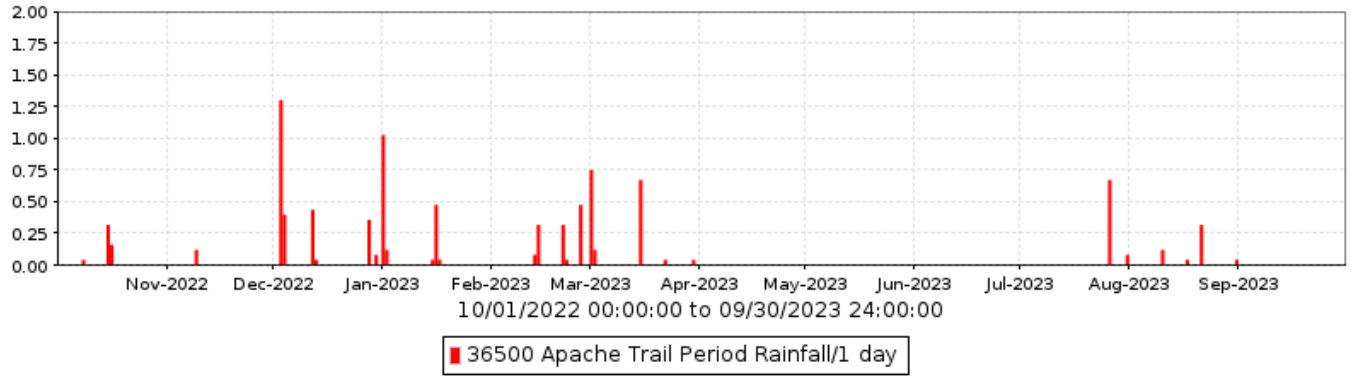

Flood Control District of Maricopa County ALERT System
Daily Rainfall at Trailhead 88 (gage # 36600) for Water Year 2023

DAY	Oct	Nov	Dec	Jan	Feb	Mar	Apr	May	Jun	Jul	Aug	Sep
1				1.26		.35						.04
2				.20		.35						
3	.31	.04	1.22	.04								
4			.39									
5												
6												
7												
8												
9		.24								----		
10										----		
11												
12			.43									.24
13			.04		.12							1.81
14					.39							
15	.63			.39		.63						
16	.20			.47		.20		.04				
17				.08				.04			.31	
18				.04				.04				
19												
20												
21					.31	.04					.43	
22					.16	.12						
23	.04											
24												
25												
26					.63							
27												
28			.39							.04	.31	
29					----							
30					----	.16				.16		
31		----			----		----		----	.12		----
SUM	1.18	0.28	2.48	2.48	1.61	1.85	0.00	0.12	0.00	0.31	1.06	2.09
ACC	1.18	1.46	3.94	6.42	8.03	9.88	9.88	10.00	10.00	10.31	11.38	13.46
MAX	0.63	0.24	1.22	1.26	0.63	0.63	0.00	0.04	0.00	0.16	0.43	1.81
NO.	4	2	5	7	5	7	0	3	0	3	3	3

Maximum Daily Rainfall:	1.81
Maximum Monthly Rainfall:	2.48
Total Monsoon Rainfall:	3.46
Total Annual Rainfall:	13.46
Number of Days with Rain:	42

Gage 36600 down from 7/08 12:00 (254) through 7/11 11:00 (254) due to battery failure; no rain fell.

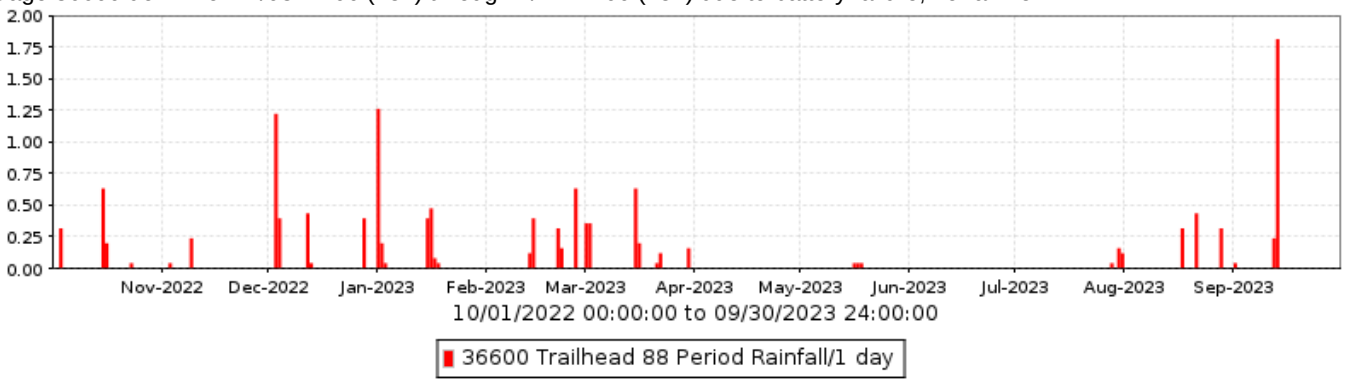

Flood Control District of Maricopa County ALERT System
Daily Rainfall at US 60 @ Gold Canyon (gage # 36900) for Water Year 2023

DAY	Oct	Nov	Dec	Jan	Feb	Mar	Apr	May	Jun	Jul	Aug	Sep
1				1.30		.63						
2				.12		.12						
3		.04	1.30									
4			.59									
5												
6	.16											
7												
8	.04											
9		.16										
10											.08	
11												
12			.39									
13					.08							.08
14					.28							
15	.79			.04		.67					.16	
16	.08			.51		.04		.04				
17				.08								
18												
19												
20												
21					.35	.04					.43	
22					.16	.08						
23												
24												
25												
26					.51					.83		
27											.28	
28			.39									
29					----							
30			.08		----	.04				.04		
31		----			----		----		----	.51	.04	----
SUM	1.06	0.20	2.76	2.05	1.38	1.61	0.00	0.04	0.00	1.38	0.98	0.08
ACC	1.06	1.26	4.02	6.06	7.44	9.06	9.06	9.09	9.09	10.47	11.46	11.54
MAX	0.79	0.16	1.30	1.30	0.51	0.67	0.00	0.04	0.00	0.83	0.43	0.08
NO.	4	2	5	5	5	7	0	1	0	3	5	1

Maximum Daily Rainfall:	1.30
Maximum Monthly Rainfall:	2.76
Total Monsoon Rainfall:	2.44
Total Annual Rainfall:	11.54
Number of Days with Rain:	38

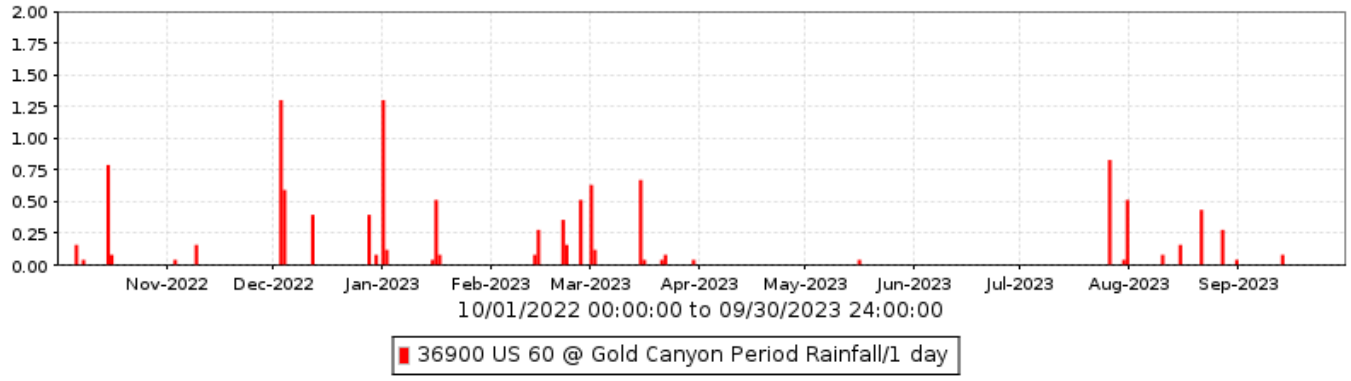

Flood Control District of Maricopa County ALERT System
Daily Rainfall at Vineyard FRS (gage # 37000) for Water Year 2023

DAY	Oct	Nov	Dec	Jan	Feb	Mar	Apr	May	Jun	Jul	Aug	Sep
1				.94		.67						
2				.12		.04						
3			1.26									
4			.47									
5												
6												
7												
8	.20										.04	
9		.08										
10											.12	
11												
12			.28									
13					.12							
14			.04		.28							
15	.47					.63						
16	.08			.51		.04						
17								.04				
18												
19												
20												
21					.28	.04					.47	
22					.08	.08						
23												
24												
25												
26					.47					.08		
27												
28			.35									
29					----							
30			.12		----							
31		----			----		----		----	.12	.12	----
SUM	0.75	0.08	2.52	1.57	1.22	1.50	0.00	0.04	0.00	0.20	0.75	0.00
ACC	0.75	0.83	3.35	4.92	6.14	7.64	7.64	7.68	7.68	7.87	8.62	8.62
MAX	0.47	0.08	1.26	0.94	0.47	0.67	0.00	0.04	0.00	0.12	0.47	0.00
NO.	3	1	6	3	5	6	0	1	0	2	4	0

Maximum Daily Rainfall:	1.26
Maximum Monthly Rainfall:	2.52
Total Monsoon Rainfall:	0.94
Total Annual Rainfall:	8.62
Number of Days with Rain:	31

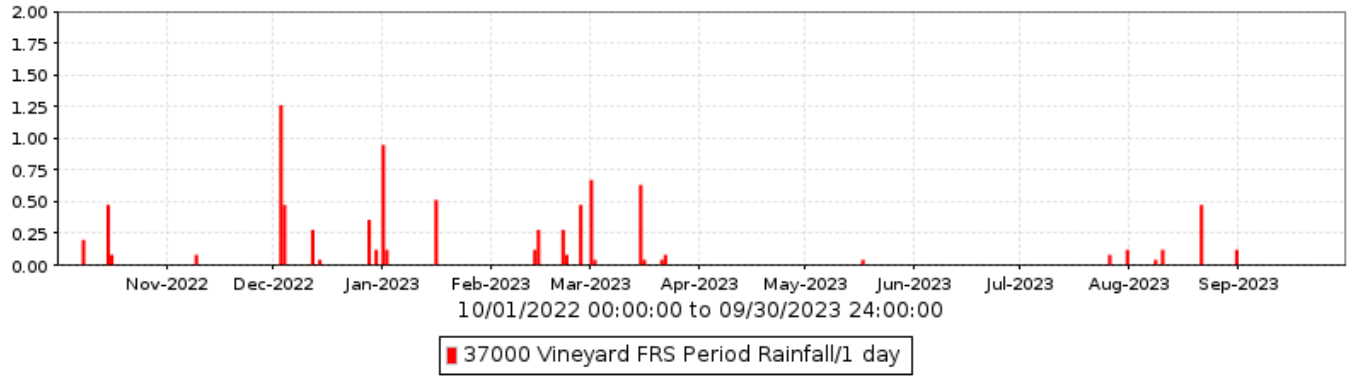

Flood Control District of Maricopa County ALERT System
Daily Rainfall at Peralta Road (gage # 37100) for Water Year 2023

DAY	Oct	Nov	Dec	Jan	Feb	Mar	Apr	May	Jun	Jul	Aug	Sep
1				1.85		.39						
2				.20		.39						
3	.59		1.30									
4			.63									
5												
6												
7												
8	.24											
9		.20										
10												
11												
12			.47									.04
13					.08							.28
14					.31							
15	.67			.08		.75					.12	
16	.12			.71		.20		.83				
17				.08								
18												
19												
20												
21					.51	.04					.31	
22					.12	.04						
23												
24												
25												
26					.43					.24		
27										.04		
28			.59							.20		
29					----							
30			.08		----	.04				.16		
31		----			----		----		----	.04		----
SUM	1.61	0.20	3.07	2.91	1.46	1.85	0.00	0.83	0.00	0.67	0.43	0.31
ACC	1.61	1.81	4.88	7.80	9.25	11.10	11.10	11.93	11.93	12.60	13.03	13.35
MAX	0.67	0.20	1.30	1.85	0.51	0.75	0.00	0.83	0.00	0.24	0.31	0.28
NO.	4	1	5	5	5	7	0	1	0	5	2	2

Maximum Daily Rainfall:	1.85
Maximum Monthly Rainfall:	3.07
Total Monsoon Rainfall:	1.42
Total Annual Rainfall:	13.35
Number of Days with Rain:	37

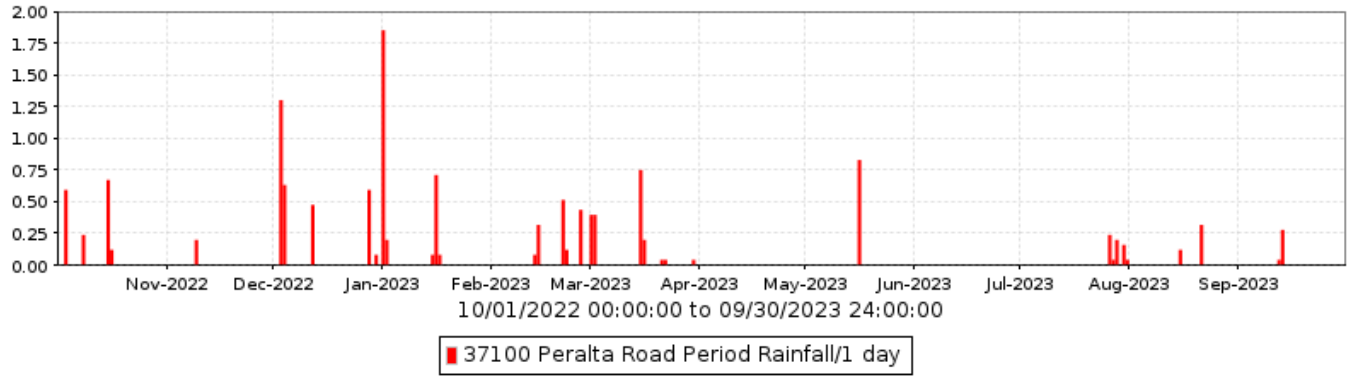

Flood Control District of Maricopa County ALERT System
Daily Rainfall at Rittenhouse FRS (gage # 37200) for Water Year 2023

DAY	Oct	Nov	Dec	Jan	Feb	Mar	Apr	May	Jun	Jul	Aug	Sep
1				1.34		.63						
2				.04		.12						
3			1.18									
4			.71									
5												
6												
7												
8												
9												
10												
11												
12			.28									
13					.08							
14					.31							
15	.04			.04		.43						
16				.47		.04						
17												
18												
19												
20												
21					.16						.04	
22					.08							
23						.04						
24												
25					.35							
26					.12					.16		
27										.04		
28			.31									
29					----							
30			.08		----							
31		----			----		----		----		.04	----
SUM	0.04	0.00	2.56	1.89	1.10	1.26	0.00	0.00	0.00	0.20	0.08	0.00
ACC	0.04	0.04	2.60	4.49	5.59	6.85	6.85	6.85	6.85	7.05	7.13	7.13
MAX	0.04	0.00	1.18	1.34	0.35	0.63	0.00	0.00	0.00	0.16	0.04	0.00
NO.	1	0	5	4	6	5	0	0	0	2	2	0

Maximum Daily Rainfall:	1.34
Maximum Monthly Rainfall:	2.56
Total Monsoon Rainfall:	0.28
Estimated Annual Rainfall:	7.13
Number of Days with Rain:	25

Gage 37200 down from 12/03 12:00 (1) through 12/05 12:00 (?) due to tipping bucket failure; estimated 48mm for the event of 12/3-4.

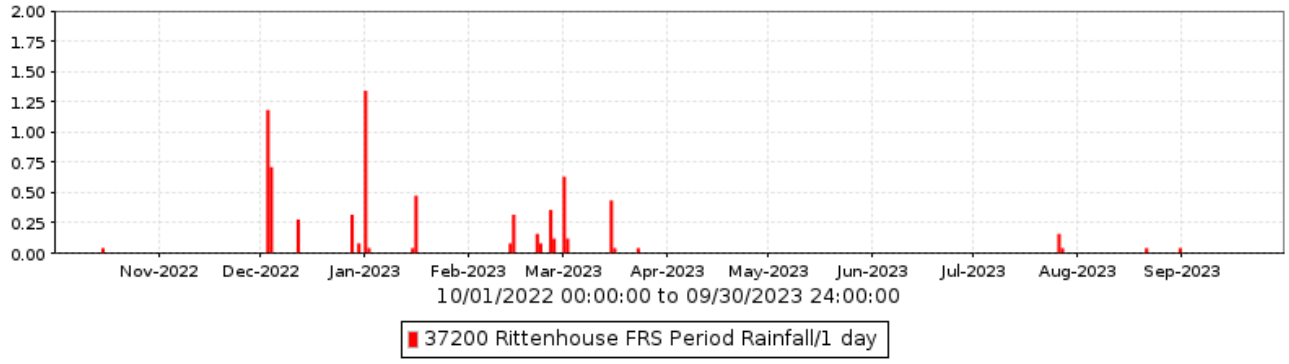

Flood Control District of Maricopa County ALERT System
Daily Rainfall at Carney Springs (gage # 37300) for Water Year 2023

DAY	Oct	Nov	Dec	Jan	Feb	Mar	Apr	May	Jun	Jul	Aug	Sep
1				1.69		.31						.04
2				.31		.51						
3	.98		1.26									
4			.67									
5			.04									
6	.24											
7	.08											
8	.08											
9		.16										
10											.08	
11												
12			.43									.12
13					.08							.43
14					.35							
15	.47			.12		.75						
16	.12			.83				.63				
17				.12								
18				.04								
19												
20												
21					.43	.08				----	.31	
22					.20	.04				----		
23										----		
24												
25												
26					.39					.04		
27												
28			.71							.08		
29					----							
30			.08		----	.04				.16		
31		----			----		----		----			----
SUM	1.97	0.16	3.19	3.11	1.46	1.73	0.00	0.63	0.00	0.28	0.39	0.59
ACC	1.97	2.13	5.31	8.43	9.88	11.61	11.61	12.24	12.24	12.52	12.91	13.50
MAX	0.98	0.16	1.26	1.69	0.43	0.75	0.00	0.63	0.00	0.16	0.31	0.43
NO.	6	1	6	6	5	6	0	1	0	3	2	3

Maximum Daily Rainfall:	1.69
Maximum Monthly Rainfall:	3.19
Total Monsoon Rainfall:	1.26
Total Annual Rainfall:	13.50
Number of Days with Rain:	39

Gage 37300 down from 7/20 12:00 (311) through 7/24 09:21 (311) for unknown reason; no rain fell.

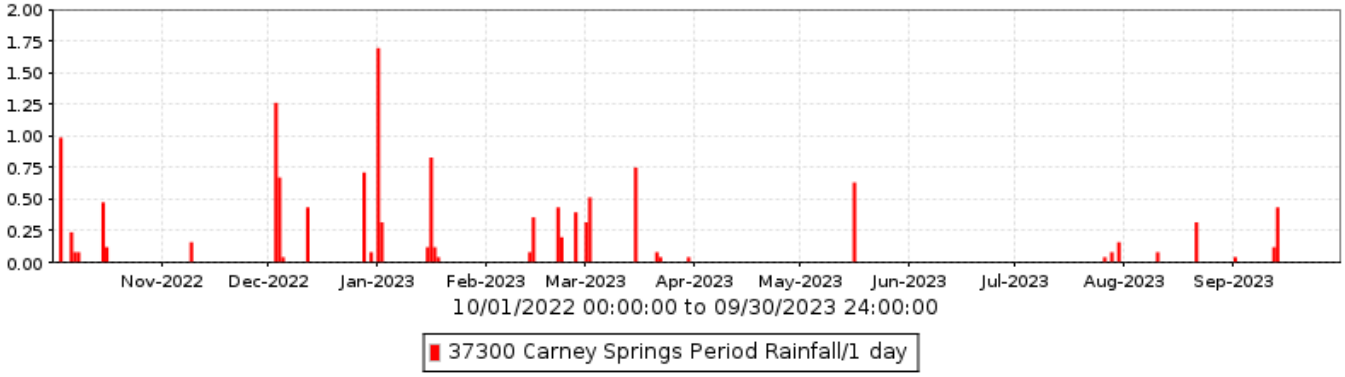

Flood Control District of Maricopa County ALERT System
Daily Rainfall at Powerline Floodway (gage # 37500) for Water Year 2023

DAY	Oct	Nov	Dec	Jan	Feb	Mar	Apr	May	Jun	Jul	Aug	Sep
1				.79		.51						.04
2				.04		.04						
3			1.14									
4			.35									
5												
6	.04											
7												
8											.12	
9		.04										
10												
11												
12			.20									
13												
14					.31							
15	.91					.59						
16	.08			.47								
17				.04								
18												
19												
20												
21					.16						.08	
22					.08	.08						
23												
24												
25												
26					.28					.20		
27												
28			.31									
29					----							
30			.04		----							
31		----			----		----		----	.16	.12	----
SUM	1.02	0.04	2.05	1.34	0.83	1.22	0.00	0.00	0.00	0.35	0.31	0.04
ACC	1.02	1.06	3.11	4.45	5.28	6.50	6.50	6.50	6.50	6.85	7.17	7.20
MAX	0.91	0.04	1.14	0.79	0.31	0.59	0.00	0.00	0.00	0.20	0.12	0.04
NO.	3	1	5	4	4	4	0	0	0	2	3	1

Maximum Daily Rainfall:	1.14
Maximum Monthly Rainfall:	2.05
Total Monsoon Rainfall:	0.71
Total Annual Rainfall:	7.20
Number of Days with Rain:	27

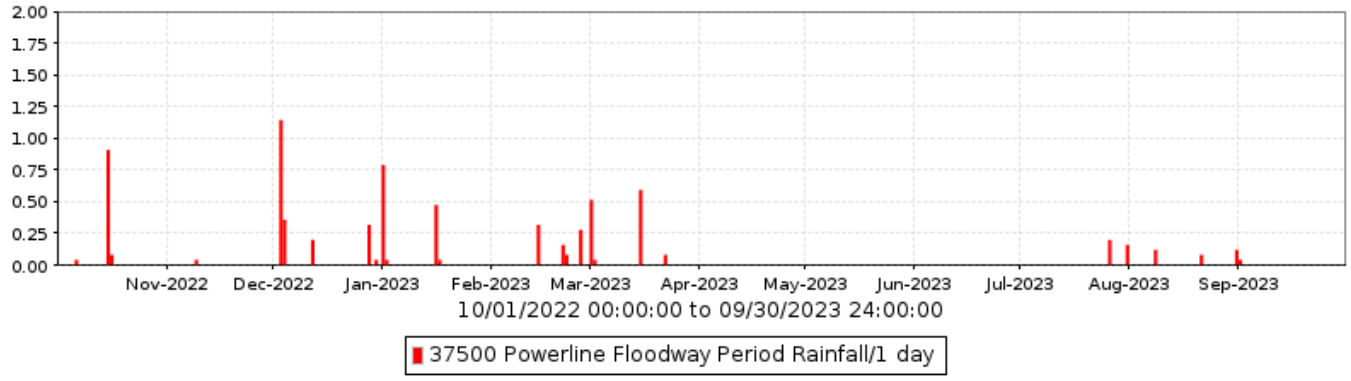

Flood Control District of Maricopa County ALERT System
Daily Rainfall at Siphon Draw @ Signal Butte Rd. (gage # 37600) for Water Year 2023

DAY	Oct	Nov	Dec	Jan	Feb	Mar	Apr	May	Jun	Jul	Aug	Sep
1				.87		.67						
2				.04		.04						
3			1.18									
4			.35									
5												
6	.31											
7												
8											.16	
9		.04										
10											.12	
11												
12			.24									
13												
14					.28							
15	.87			.04		.63						
16	.08			.47		.04						
17												
18												
19												
20												
21					.20						.12	
22					.12	.08						
23												
24												
25												
26					.39					.04		
27												
28			.31									
29					----							
30			.08		----	.04						
31		----			----		----		----	.63	.16	----
SUM	1.26	0.04	2.17	1.42	0.98	1.50	0.00	0.00	0.00	0.67	0.55	0.00
ACC	1.26	1.30	3.46	4.88	5.87	7.36	7.36	7.36	7.36	8.03	8.58	8.58
MAX	0.87	0.04	1.18	0.87	0.39	0.67	0.00	0.00	0.00	0.63	0.16	0.00
NO.	3	1	5	4	4	6	0	0	0	2	4	0

Maximum Daily Rainfall:	1.18
Maximum Monthly Rainfall:	2.17
Total Monsoon Rainfall:	1.22
Total Annual Rainfall:	8.58
Number of Days with Rain:	29

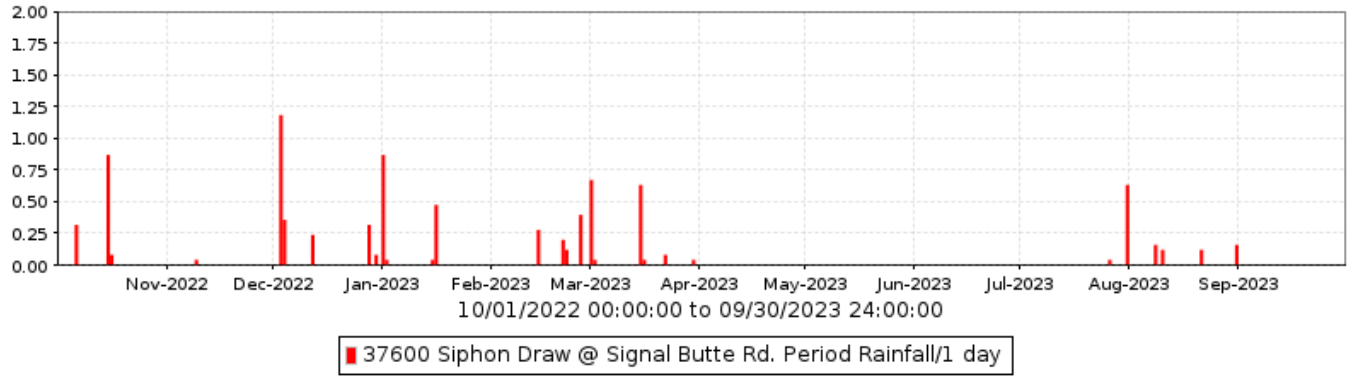

Flood Control District of Maricopa County ALERT System
Daily Rainfall at Queen Cr. @ Rittenhouse Rd. (gage # 37700) for Water Year 2023

DAY	Oct	Nov	Dec	Jan	Feb	Mar	Apr	May	Jun	Jul	Aug	Sep
1				1.26		.63						
2				.04		.08						
3			1.18									
4			.47									
5												
6												
7	.04											
8	.04											
9		.12										
10												
11												
12			.20									
13												
14					.28							
15	.55					.43					.04	
16	.20			.43				.04				
17											.16	
18												
19												
20												
21					.28						.04	
22												
23												
24												
25												
26					.43					.28		
27												
28			.28									
29					----							
30			.08		----							
31		----			----		----		----	.24	.16	----
SUM	0.83	0.12	2.20	1.73	0.98	1.14	0.00	0.04	0.00	0.51	0.39	0.00
ACC	0.83	0.94	3.15	4.88	5.87	7.01	7.01	7.05	7.05	7.56	7.95	7.95
MAX	0.55	0.12	1.18	1.26	0.43	0.63	0.00	0.04	0.00	0.28	0.16	0.00
NO.	4	1	5	3	3	3	0	1	0	2	4	0

Maximum Daily Rainfall:	1.26
Maximum Monthly Rainfall:	2.20
Total Monsoon Rainfall:	0.91
Total Annual Rainfall:	7.95
Number of Days with Rain:	26

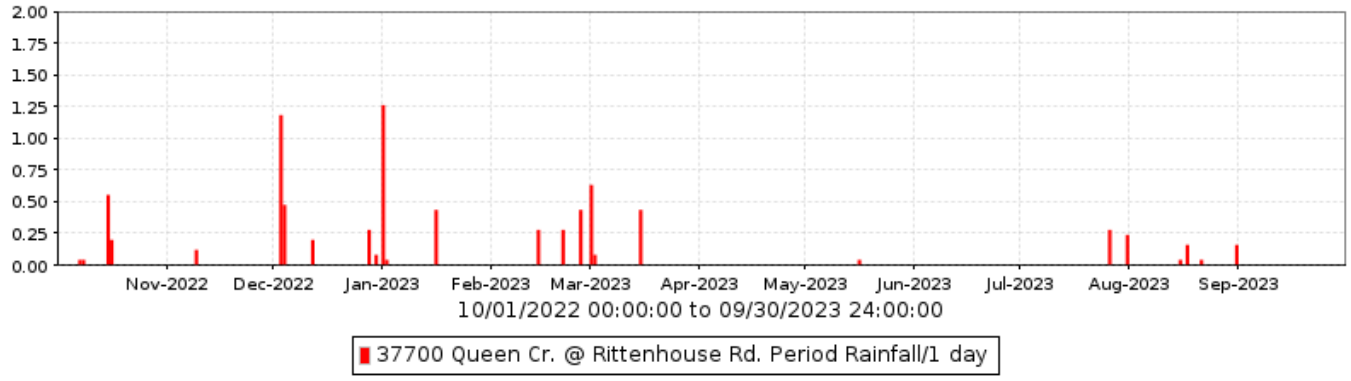

Flood Control District of Maricopa County ALERT System
Daily Rainfall at Queen Cr. @ CAP (gage # 38000) for Water Year 2023

DAY	Oct	Nov	Dec	Jan	Feb	Mar	Apr	May	Jun	Jul	Aug	Sep
1				1.26		.51						
2				.04		.12						
3			1.30									
4			.67									
5												
6												
7	.12											
8	.04											
9		.24										
10												
11												
12			.28									
13					.04							
14					.28							
15	.94			.04	.04	.47					.04	
16	.12			.51				.16				
17				.04							.24	
18												
19												
20												
21					.24						.08	
22					.12	.04						
23												
24												
25												
26					.47					.12		
27												
28			.31							.12		
29					----							
30			.16		----							
31		----			----		----		----		.08	----
SUM	1.22	0.24	2.72	1.89	1.18	1.14	0.00	0.16	0.00	0.24	0.43	0.00
ACC	1.22	1.46	4.17	6.06	7.24	8.39	8.39	8.54	8.54	8.78	9.21	9.21
MAX	0.94	0.24	1.30	1.26	0.47	0.51	0.00	0.16	0.00	0.12	0.24	0.00
NO.	4	1	5	5	6	4	0	1	0	2	4	0

Maximum Daily Rainfall:	1.30
Maximum Monthly Rainfall:	2.72
Total Monsoon Rainfall:	0.67
Total Annual Rainfall:	9.21
Number of Days with Rain:	32

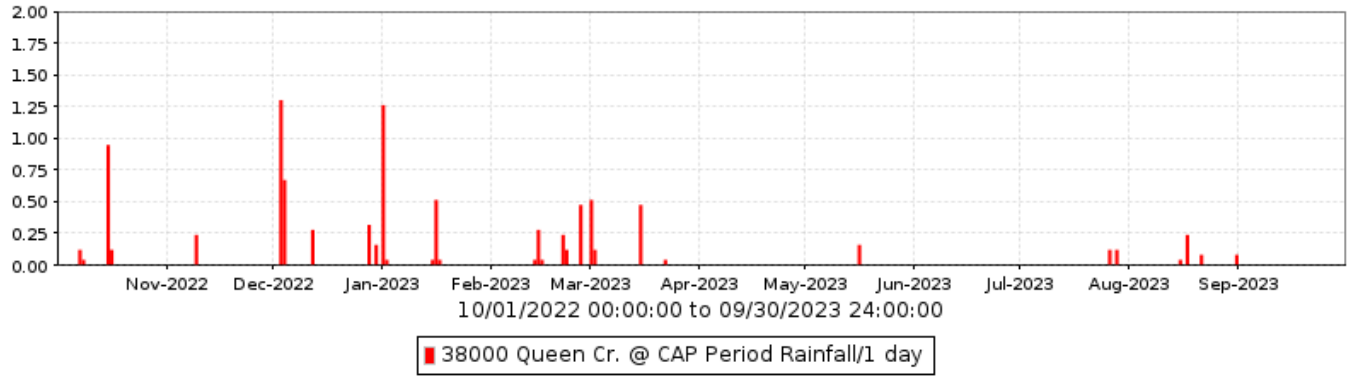

Flood Control District of Maricopa County ALERT System
Daily Rainfall at Wolverine Pass (gage # 38300) for Water Year 2023

DAY	Oct	Nov	Dec	Jan	Feb	Mar	Apr	May	Jun	Jul	Aug	Sep
1				1.06		.63						
2				.12		.31						
3		.04	1.18	.04								
4			.35									
5												
6												
7												
8												
9		.12										
10												
11												
12			.35									.43
13					.16							1.30
14					.59							
15	.39			.28		.67						
16	.08			.55		.12						
17				.08								
18								.04				
19												
20												
21					.24	.04					.31	
22					.12	.08						
23												
24												
25												
26					.55					.31		
27										----		
28			.51							----		
29					----					----		
30					----	.04				----		
31		----			----		----		----	----	.04	----
SUM	0.47	0.16	2.40	2.13	1.65	1.89	0.00	0.04	0.00	0.31	0.35	1.73
ACC	0.47	0.63	3.03	5.16	6.81	8.70	8.70	8.74	8.74	9.06	9.41	11.14
MAX	0.39	0.12	1.18	1.06	0.59	0.67	0.00	0.04	0.00	0.31	0.31	1.30
NO.	2	2	4	6	5	7	0	1	0	1	2	2

Maximum Daily Rainfall:	1.30
Maximum Monthly Rainfall:	2.40
Total Monsoon Rainfall:	2.40
Total Annual Rainfall:	11.14
Number of Days with Rain:	32

Gage 38300 down from 7/25 12:00 (222) through 8/01 12:50 (230) due to lightning damage; assigned 8mm to 7/26.

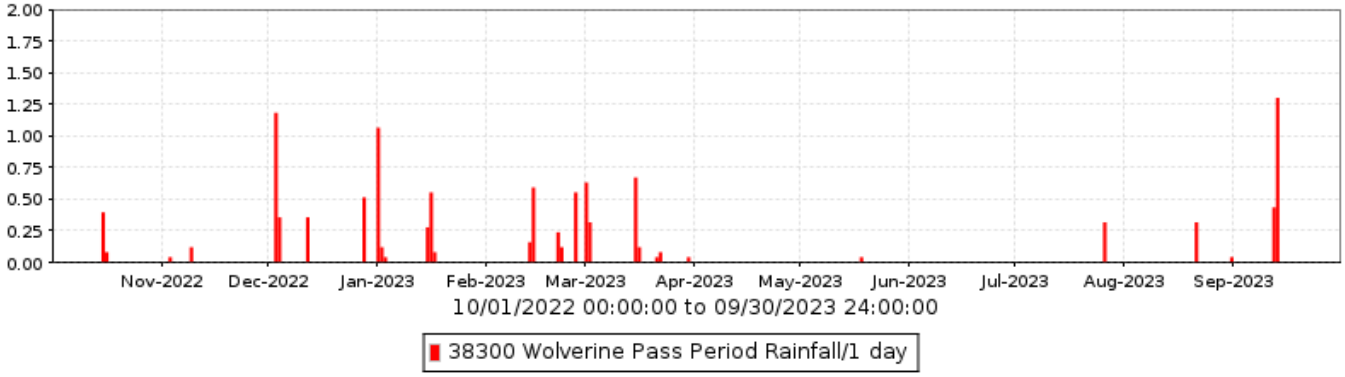

Flood Control District of Maricopa County ALERT System
Daily Rainfall at Florence Junction (gage # 38500) for Water Year 2023

DAY	Oct	Nov	Dec	Jan	Feb	Mar	Apr	May	Jun	Jul	Aug	Sep
1				1.57		.47						
2				.12		.28						
3			1.26									
4			.63									
5												
6												
7	.08											
8	.16											
9		.20										
10												
11												
12			.39									.16
13			.04		.12							
14					.35							
15	.59			.08		.63		.04			.47	
16	.08			.67				.51				
17				.04				.04				
18												
19												
20												
21					.51	.04					.28	
22					.12							
23												
24												
25												
26					.43					1.02		
27											.12	
28			.47							.16		
29					----							
30			.08		----							
31		----			----		----		----			----
SUM	0.91	0.20	2.87	2.48	1.54	1.42	0.00	0.59	0.00	1.18	0.87	0.16
ACC	0.91	1.10	3.98	6.46	7.99	9.41	9.41	10.00	10.00	11.18	12.05	12.20
MAX	0.59	0.20	1.26	1.57	0.51	0.63	0.00	0.51	0.00	1.02	0.47	0.16
NO.	4	1	6	5	5	4	0	3	0	2	3	1

Maximum Daily Rainfall:	1.57
Maximum Monthly Rainfall:	2.87
Total Monsoon Rainfall:	2.20
Estimated Annual Rainfall:	12.20
Number of Days with Rain:	34

Gage 38500 down from 12/27 12:00 (87) through 12/29 12:00 (?) due to tipping bucket failure; estimated 12 mm for 12/28.

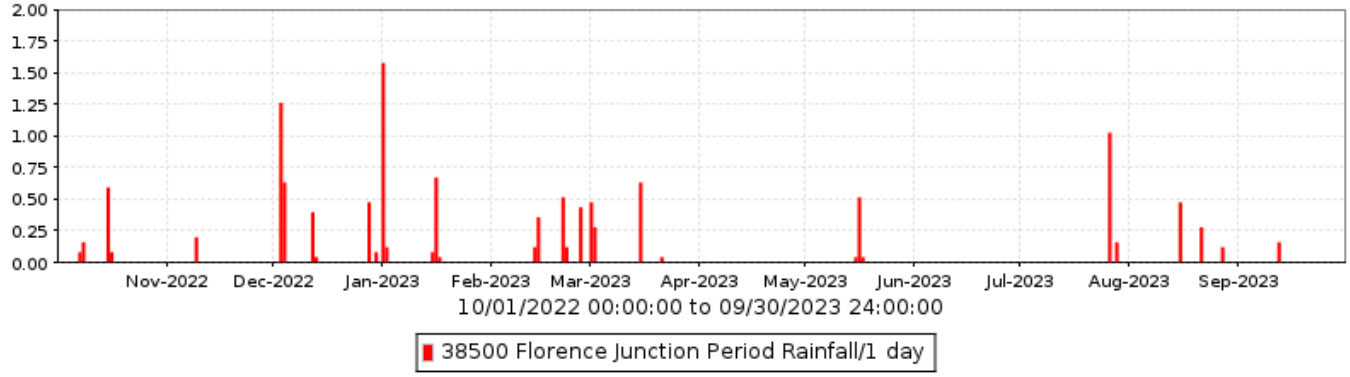

Flood Control District of Maricopa County ALERT System
Daily Rainfall at Bulldog Canyon (gage # 38800) for Water Year 2023

DAY	Oct	Nov	Dec	Jan	Feb	Mar	Apr	May	Jun	Jul	Aug	Sep
1				1.10		.71						
2				.39		.24						
3			1.14									
4			.31									
5												
6												
7												
8	.04											
9		.04										
10		.04										
11												
12			.35									.51
13					.08							2.13
14					.51							
15	.08			.31		.67					.04	
16	.04			.43		.16						
17				.20				.04			.04	
18				.04								
19												
20												
21					.28	.04					.35	
22					.24	.12						
23												
24												
25												
26					.63					.39		
27												
28			.63									
29					----							
30					----	.04				.12		
31		----			----		----		----	.08	.08	----
SUM	0.16	0.08	2.44	2.48	1.73	1.97	0.00	0.04	0.00	0.59	0.51	2.64
ACC	0.16	0.24	2.68	5.16	6.89	8.86	8.86	8.90	8.90	9.49	10.00	12.64
MAX	0.08	0.04	1.14	1.10	0.63	0.71	0.00	0.04	0.00	0.39	0.35	2.13
NO.	3	2	4	6	5	7	0	1	0	3	4	2

Maximum Daily Rainfall:	2.13
Maximum Monthly Rainfall:	2.64
Total Monsoon Rainfall:	3.74
Total Annual Rainfall:	12.64
Number of Days with Rain:	37

Gage 38800 down from 12/03 12:00 (6) through 12/05 12:00 (?) due to plugged funnel; estimated 37mm for the event of 12/3-4.

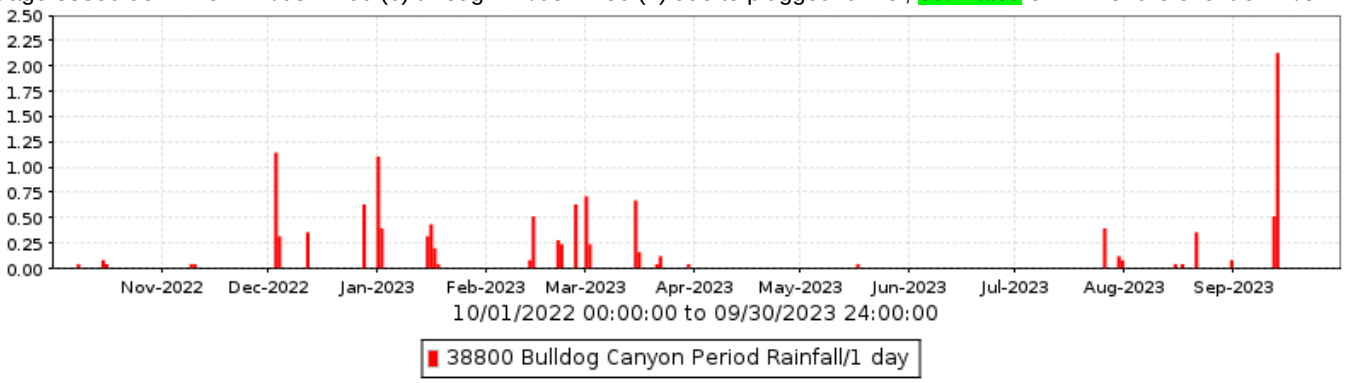

Flood Control District of Maricopa County ALERT System
Daily Rainfall at Kings Ranch (gage # 39000) for Water Year 2023

DAY	Oct	Nov	Dec	Jan	Feb	Mar	Apr	May	Jun	Jul	Aug	Sep
1				1.46		.35						
2				.20		.24						
3			.98									
4			.51									
5												
6												
7												
8												
9		.08										
10											.08	
11												
12			.39									.12
13					.08							.04
14					.24							
15	.31			.04		.55						
16				.59		.04		.08				
17				.04								
18												
19												
20												
21					.31	.04					.16	
22					.16	.08						
23												
24												
25												
26					.43					.08		
27												
28			.47									
29					----							
30			.08		----					.04		
31		----			----		----		----	.47		----
SUM	0.31	0.08	2.44	2.32	1.22	1.30	0.00	0.08	0.00	0.59	0.24	0.16
ACC	0.31	0.39	2.83	5.16	6.38	7.68	7.68	7.76	7.76	8.35	8.58	8.74
MAX	0.31	0.08	0.98	1.46	0.43	0.55	0.00	0.08	0.00	0.47	0.16	0.12
NO.	1	1	5	5	5	6	0	1	0	3	2	2

Maximum Daily Rainfall:	1.46
Maximum Monthly Rainfall:	2.44
Total Monsoon Rainfall:	0.98
Total Annual Rainfall:	8.74
Number of Days with Rain:	31

Gage 39000 down from 12/03 12:00 (6) through 12/05 12:00 (?) due to plugged funnel; estimated 48mm for the event of 12/3-4.

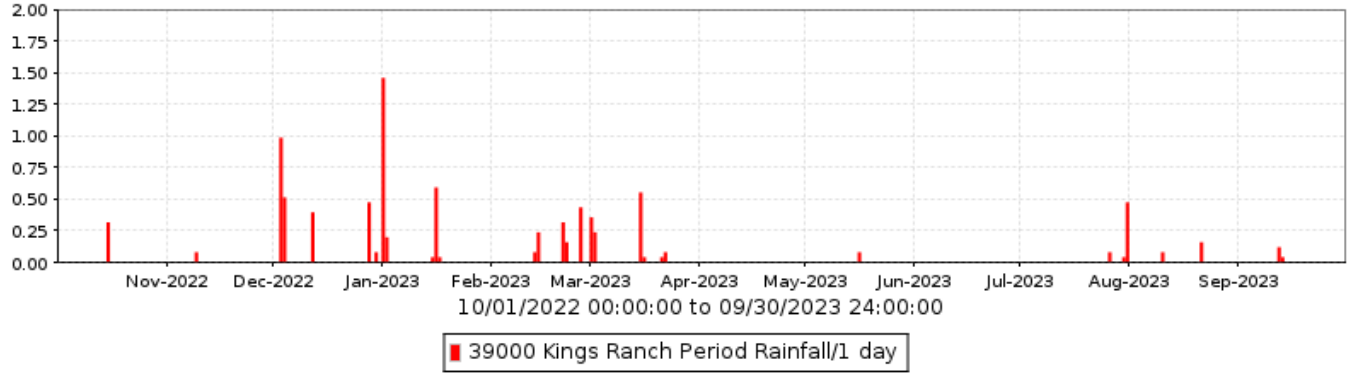

Flood Control District of Maricopa County ALERT System
Daily Rainfall at Weekes Wash @ Baseline Rd. (gage # 39200) for Water Year 2023

DAY	Oct	Nov	Dec	Jan	Feb	Mar	Apr	May	Jun	Jul	Aug	Sep
1				.87		.67						
2				.08		.04						
3			1.18									
4			.39									
5												
6												
7												
8												
9		.08										
10											.39	
11												
12			.35									
13			.04		.12							
14					.24							
15	.31			.04		.67						
16	.20			.39		.04						
17				.04								
18												
19												
20												
21					.28	.04					.31	
22					.08	.04						
23												
24												
25												
26					.43					.24		
27												
28			.31									
29					----							
30			.08		----	.04				.43		
31		----			----		----		----	.31	.08	----
SUM	0.51	0.08	2.36	1.42	1.14	1.54	0.00	0.00	0.00	0.98	0.79	0.00
ACC	0.51	0.59	2.95	4.37	5.51	7.05	7.05	7.05	7.05	8.03	8.82	8.82
MAX	0.31	0.08	1.18	0.87	0.43	0.67	0.00	0.00	0.00	0.43	0.39	0.00
NO.	2	1	6	5	5	7	0	0	0	3	3	0

Maximum Daily Rainfall:	1.18
Maximum Monthly Rainfall:	2.36
Total Monsoon Rainfall:	1.77
Total Annual Rainfall:	8.82
Number of Days with Rain:	32

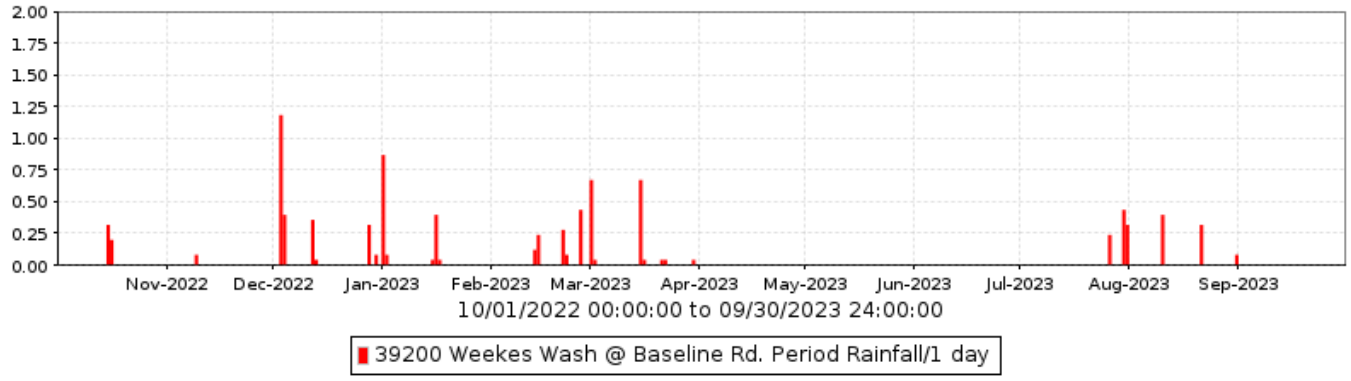

Flood Control District of Maricopa County ALERT System
Daily Rainfall at Salt R. @ Val Vista Dr. (gage # 39500) for Water Year 2023

DAY	Oct	Nov	Dec	Jan	Feb	Mar	Apr	May	Jun	Jul	Aug	Sep
1				.67		.39						
2		.04		.20		.04						
3		.04	.79									
4			.28									
5												
6												
7												
8											.04	
9		.12										
10												
11												
12			.20									.63
13			.04									.35
14					.20							
15	.55			.20		.71						
16	.08			.20		.12						
17				.04								
18												
19												
20		----		----								
21		----		----	.08						.12	
22		----		----	.08	.08						
23				----								
24												
25												
26					.20					.87		
27												
28			.31									
29					----							
30					----							
31		----			----		----		----		.31	----
SUM	0.63	0.20	1.61	1.30	0.55	1.34	0.00	0.00	0.00	0.87	0.47	0.98
ACC	0.63	0.83	2.44	3.74	4.29	5.63	5.63	5.63	5.63	6.50	6.97	7.95
MAX	0.55	0.12	0.79	0.67	0.20	0.71	0.00	0.00	0.00	0.87	0.31	0.63
NO.	2	3	5	5	4	5	0	0	0	1	3	2

Maximum Daily Rainfall:	0.87
Maximum Monthly Rainfall:	1.61
Total Monsoon Rainfall:	2.32
Total Annual Rainfall:	7.95
Number of Days with Rain:	30

Gage 39500 down from 1/19 12:00 (95) through 1/24 10:07 (95) due to antenna problem; no rain fell.
Gage 39500 down from 11/19 06:00 (21) through 11/23 06:00 (21) for unknown reason; no rain fell.

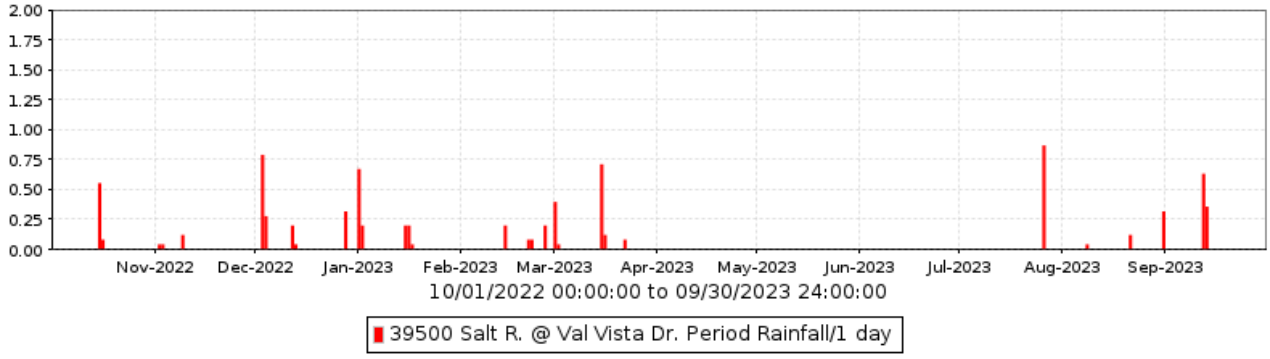

Flood Control District of Maricopa County ALERT System
Daily Rainfall at Salt River Landfill (gage # 39700) for Water Year 2023

DAY	Oct	Nov	Dec	Jan	Feb	Mar	Apr	May	Jun	Jul	Aug	Sep
1				.67		.63						
2		.08		.16		.04						
3			.83	.04								
4			.31									
5												
6												
7												
8												
9		.04										
10												
11												
12			.35									.47
13			.04									.12
14					.31							
15	.51			.16		1.18						
16	.08			.24		.04						
17												
18				.04				.04				
19												
20												
21					.08						.16	
22					.12	.12						
23												
24												
25												
26					.28					1.02		
27												
28			.43									
29					----							
30					----							
31		----			----		----		----	.04	.28	----
SUM	0.59	0.12	1.97	1.30	0.79	2.01	0.00	0.04	0.00	1.06	0.43	0.59
ACC	0.59	0.71	2.68	3.98	4.76	6.77	6.77	6.81	6.81	7.87	8.31	8.90
MAX	0.51	0.08	0.83	0.67	0.31	1.18	0.00	0.04	0.00	1.02	0.28	0.47
NO.	2	2	5	6	4	5	0	1	0	2	2	2

Maximum Daily Rainfall:	1.18
Maximum Monthly Rainfall:	2.01
Total Monsoon Rainfall:	2.09
Total Annual Rainfall:	8.90
Number of Days with Rain:	31

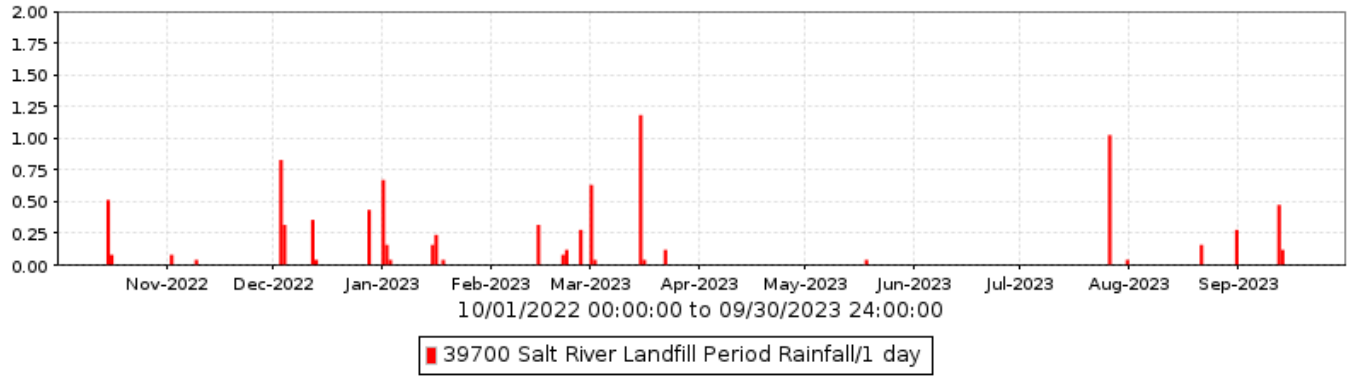

Flood Control District of Maricopa County ALERT System
Daily Rainfall at Sand Tank Wash @ I-8 (gage # 40000) for Water Year 2023

DAY	Oct	Nov	Dec	Jan	Feb	Mar	Apr	May	Jun	Jul	Aug	Sep
1				.47		.59						.08
2												
3			.31									
4			.08									
5												
6	.08		.04									
7												
8												
9												
10												
11												
12			.16									
13												
14					.28							
15				.04		.55						
16				.31								
17											.16	
18												
19											.08	
20												
21											.04	
22					.16							
23												
24												
25												
26					.35							
27												
28			.51									
29			.04		----							
30			.04		----					.12		
31		----		.24	----		----		----			----
SUM	0.08	0.00	1.18	1.06	0.79	1.14	0.00	0.00	0.00	0.12	0.28	0.08
ACC	0.08	0.08	1.26	2.32	3.11	4.25	4.25	4.25	4.25	4.37	4.65	4.72
MAX	0.08	0.00	0.51	0.47	0.35	0.59	0.00	0.00	0.00	0.12	0.16	0.08
NO.	1	0	7	4	3	2	0	0	0	1	3	1

Maximum Daily Rainfall:	0.59
Maximum Monthly Rainfall:	1.18
Total Monsoon Rainfall:	0.47
Total Annual Rainfall:	4.72
Number of Days with Rain:	22

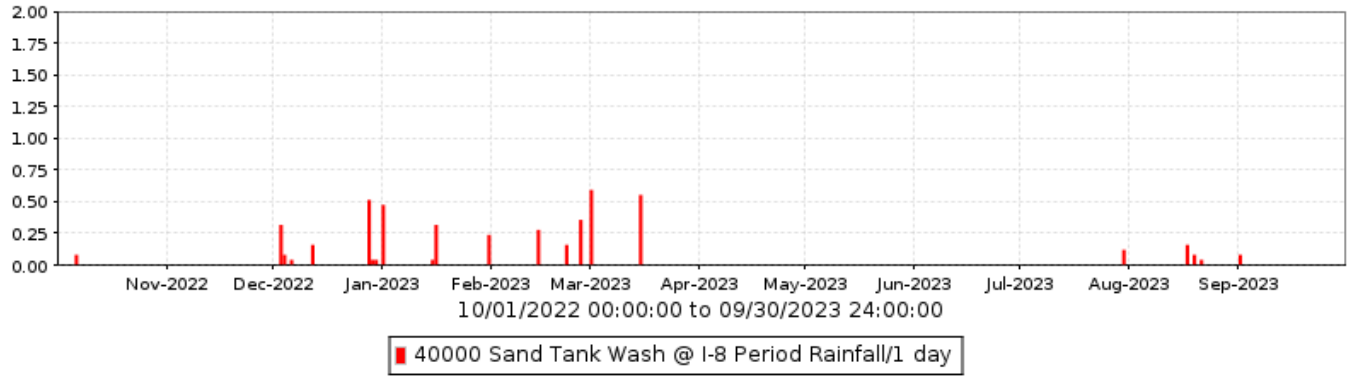

Flood Control District of Maricopa County ALERT System
Daily Rainfall at Sand Tank Wash (gage # 40300) for Water Year 2023

DAY	Oct	Nov	Dec	Jan	Feb	Mar	Apr	May	Jun	Jul	Aug	Sep
1				.31		.79						.16
2												
3			.39									
4			.28									
5												
6												
7												
8												
9		.16										
10												
11												
12			.16									
13												
14					.28							
15	.08					.24						
16	.08			.31								
17				.04							.08	
18											.04	
19												
20												
21											.04	
22					.12							
23												
24												
25					.39							
26												
27												
28			.39									
29			.08		----	.04						
30					----					.16		
31		----		.28	----		----		----		.04	----
SUM	0.16	0.16	1.30	0.94	0.79	1.06	0.00	0.00	0.00	0.16	0.20	0.16
ACC	0.16	0.31	1.61	2.56	3.35	4.41	4.41	4.41	4.41	4.57	4.76	4.92
MAX	0.08	0.16	0.39	0.31	0.39	0.79	0.00	0.00	0.00	0.16	0.08	0.16
NO.	2	1	5	4	3	3	0	0	0	1	4	1

Maximum Daily Rainfall:	0.79
Maximum Monthly Rainfall:	1.30
Total Monsoon Rainfall:	0.51
Total Annual Rainfall:	4.92
Number of Days with Rain:	24

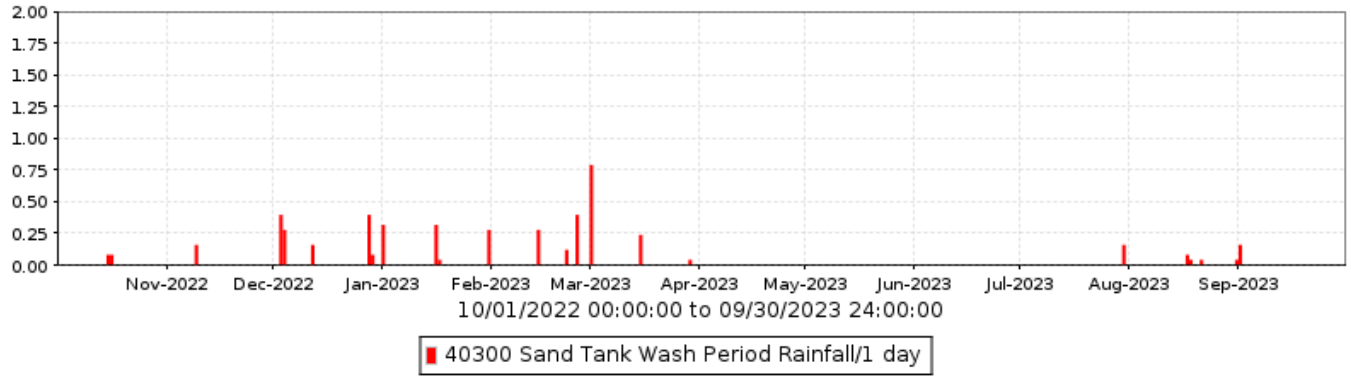

Flood Control District of Maricopa County ALERT System
Daily Rainfall at Bender Wash (gage # 40500) for Water Year 2023

DAY	Oct	Nov	Dec	Jan	Feb	Mar	Apr	May	Jun	Jul	Aug	Sep
1				.51		.59						.08
2												.04
3			.20									
4			.20									
5												
6	.04											
7												
8												
9		.08										
10												
11												
12			.20									
13												
14					.24							
15	.16					.28						
16	.24			.31								
17				.04							.04	
18												
19											.20	
20												
21												
22					.04							
23												
24												
25												
26					.31							
27												
28			.35									
29					----							
30			.04		----					.04		
31		----		.16	----		----		----			----
SUM	0.43	0.08	0.98	1.02	0.59	0.87	0.00	0.00	0.00	0.04	0.24	0.12
ACC	0.43	0.51	1.50	2.52	3.11	3.98	3.98	3.98	3.98	4.02	4.25	4.37
MAX	0.24	0.08	0.35	0.51	0.31	0.59	0.00	0.00	0.00	0.04	0.20	0.08
NO.	3	1	5	4	3	2	0	0	0	1	2	2

Maximum Daily Rainfall:	0.59
Maximum Monthly Rainfall:	1.02
Total Monsoon Rainfall:	0.39
Total Annual Rainfall:	4.37
Number of Days with Rain:	23

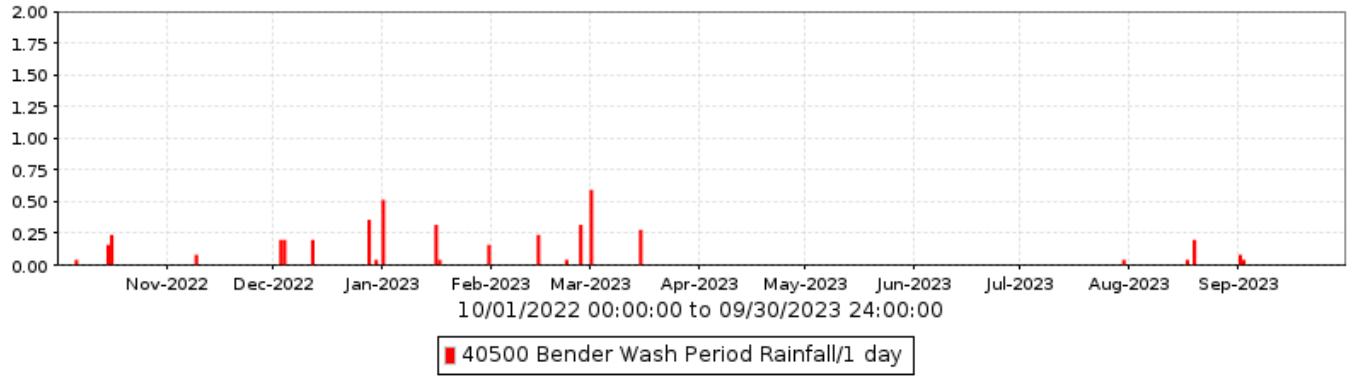

Flood Control District of Maricopa County ALERT System
Daily Rainfall at Mt. Oatman Rain (gage # 40700) for Water Year 2023

DAY	Oct	Nov	Dec	Jan	Feb	Mar	Apr	May	Jun	Jul	Aug	Sep
1				.35		.31						.35
2						.04						
3	.94		.24									
4												
5												
6												
7												
8												
9												
10												
11												
12			.20									.16
13					.12							
14					.04							
15	.16					.35						
16				.35								
17				.04								
18												
19											.16	
20												
21												
22						.04						
23												
24												
25												
26					.08							
27												
28			.43									
29					----							
30				.08	----							
31		----		.47	----		----		----			----
SUM	1.10	0.00	0.87	1.30	0.24	0.75	0.00	0.00	0.00	0.00	0.16	0.51
ACC	1.10	1.10	1.97	3.27	3.50	4.25	4.25	4.25	4.25	4.25	4.41	4.92
MAX	0.94	0.00	0.43	0.47	0.12	0.35	0.00	0.00	0.00	0.00	0.16	0.35
NO.	2	0	3	5	3	4	0	0	0	0	1	2

Maximum Daily Rainfall:	0.94
Maximum Monthly Rainfall:	1.30
Total Monsoon Rainfall:	0.67
Total Annual Rainfall:	4.92
Number of Days with Rain:	20

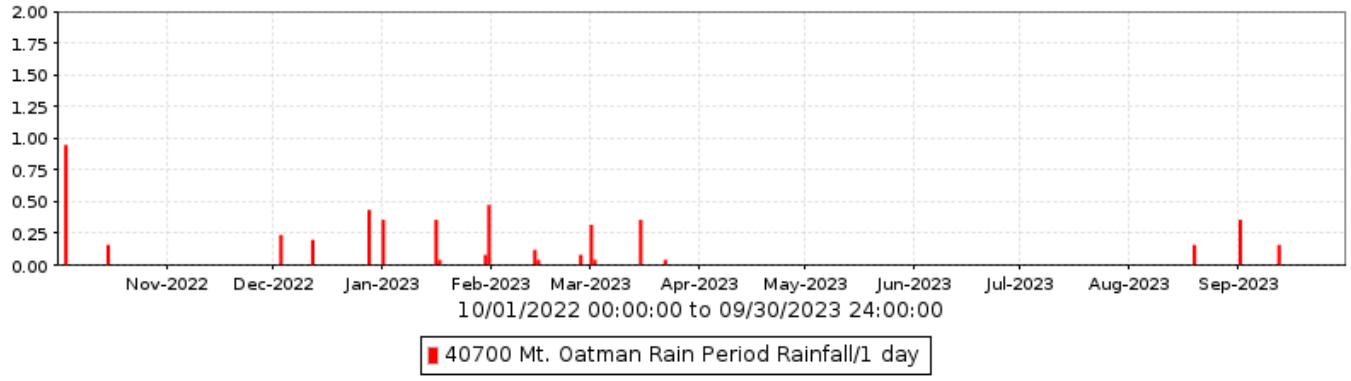

Flood Control District of Maricopa County ALERT System
Daily Rainfall at Columbus Wash (gage # 40800) for Water Year 2023

DAY	Oct	Nov	Dec	Jan	Feb	Mar	Apr	May	Jun	Jul	Aug	Sep
1				.08		.31						.71
2						.04						
3	.08		.20									
4												
5												
6												
7												
8												
9												
10												
11												
12												
13			.04		.08							
14				.04								
15	.16					.31						
16				.31								
17												
18												
19											.08	
20												
21											.04	
22						.39						
23												
24												
25					.04							
26												
27												
28			.28									
29					----							
30					----					.04		
31		----		.43	----		----		----			----
SUM	0.24	0.00	0.51	0.87	0.12	1.06	0.00	0.00	0.00	0.04	0.12	0.71
ACC	0.24	0.24	0.75	1.61	1.73	2.80	2.80	2.80	2.80	2.83	2.95	3.66
MAX	0.16	0.00	0.28	0.43	0.08	0.39	0.00	0.00	0.00	0.04	0.08	0.71
NO.	2	0	3	4	2	4	0	0	0	1	2	1

Maximum Daily Rainfall:	0.71
Maximum Monthly Rainfall:	1.06
Total Monsoon Rainfall:	0.87
Total Annual Rainfall:	3.66
Number of Days with Rain:	19

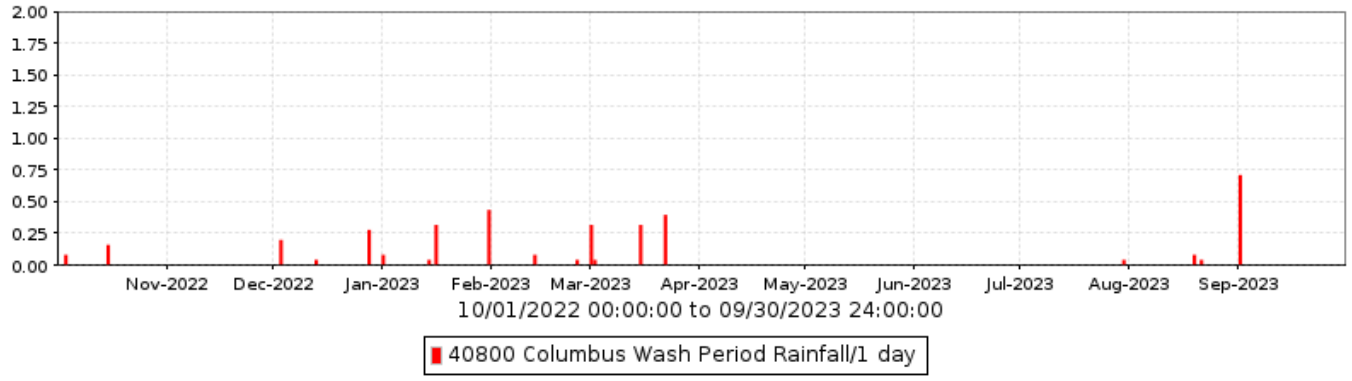

Flood Control District of Maricopa County ALERT System
Daily Rainfall at Copper Wash (gage # 41000) for Water Year 2023

DAY	Oct	Nov	Dec	Jan	Feb	Mar	Apr	May	Jun	Jul	Aug	Sep
1				.31		.63						1.22
2				.04								
3			.16									
4												
5												
6												
7												
8												
9												
10												
11												
12			.04									
13					.20							
14				.04								
15	.31			.04		.35						
16				.39								
17												
18												
19								.24			.04	
20												
21						.04						
22						.08						
23												
24												
25												
26					.04							
27												
28			.39									
29					----							
30					----							
31		----		.31	----		----		----			----
SUM	0.31	0.00	0.59	1.14	0.24	1.10	0.00	0.24	0.00	0.00	0.04	1.22
ACC	0.31	0.31	0.91	2.05	2.28	3.39	3.39	3.62	3.62	3.62	3.66	4.88
MAX	0.31	0.00	0.39	0.39	0.20	0.63	0.00	0.24	0.00	0.00	0.04	1.22
NO.	1	0	3	6	2	4	0	1	0	0	1	1

Maximum Daily Rainfall:	1.22
Maximum Monthly Rainfall:	1.22
Total Monsoon Rainfall:	1.26
Total Annual Rainfall:	4.88
Number of Days with Rain:	19

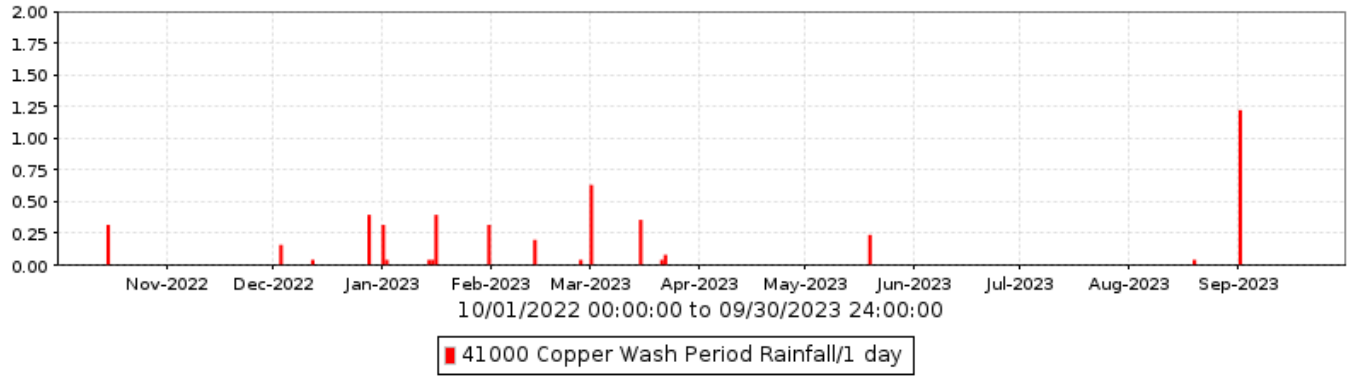

Flood Control District of Maricopa County ALERT System
Daily Rainfall at 4th of July Wash (gage # 41200) for Water Year 2023

DAY	Oct	Nov	Dec	Jan	Feb	Mar	Apr	May	Jun	Jul	Aug	Sep
1				.47		.67						.20
2	.04											.12
3		.04	.20									
4			.04									
5												
6												
7												
8												
9												
10												
11												
12			.08									
13					.16							
14				.04								
15	.16			.04		.51						
16				.35		.04					.35	
17											.04	
18											.04	
19								----			.16	
20								----			.04	
21						.04		----				
22						.35						
23												
24												
25												
26					.08							
27										.04		
28			.35							.04		
29			.04		----					.04		
30					----					.04		
31		----		.35	----		----		----		.04	----
SUM	0.20	0.04	0.71	1.26	0.24	1.61	0.00	0.00	0.00	0.16	0.67	0.31
ACC	0.20	0.24	0.94	2.20	2.44	4.06	4.06	4.06	4.06	4.21	4.88	5.20
MAX	0.16	0.04	0.35	0.47	0.16	0.67	0.00	0.00	0.00	0.04	0.35	0.20
NO.	2	1	5	5	2	5	0	0	0	4	6	2

Maximum Daily Rainfall:	0.67
Maximum Monthly Rainfall:	1.61
Total Monsoon Rainfall:	1.14
Total Annual Rainfall:	5.20
Number of Days with Rain:	32

Gage 41200 down from 5/18 18:00 (103) through 5/22 06:00 (103) due to repeater failure; no rain fell.

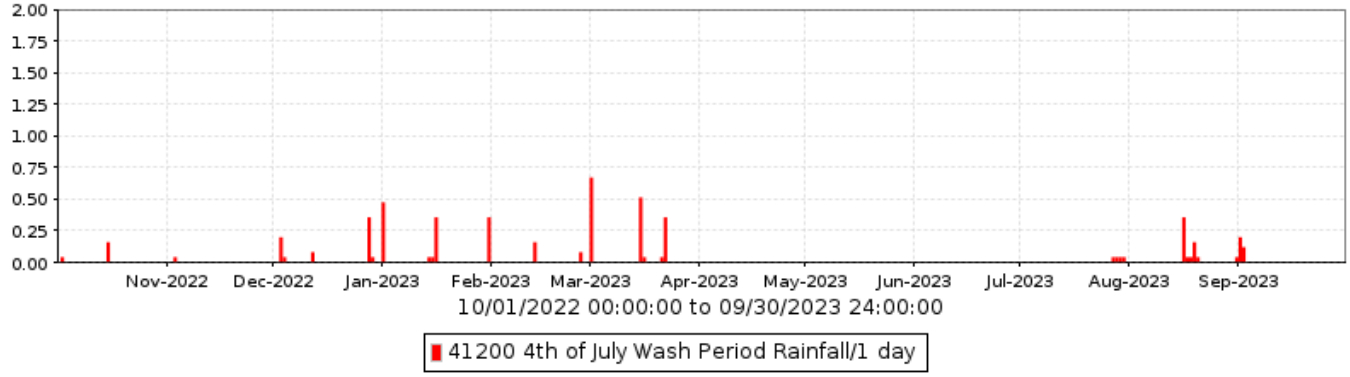

Flood Control District of Maricopa County ALERT System
Daily Rainfall at Gila Bend Mountains (gage # 41500) for Water Year 2023

DAY	Oct	Nov	Dec	Jan	Feb	Mar	Apr	May	Jun	Jul	Aug	Sep
1				.31		.71						.67
2												
3			.12									
4												
5												
6												
7												
8												
9		.04										
10												
11												
12			.12									
13					.39							
14				.04								
15	.35			.04		.39						
16				.28								
17												
18												
19								.16			.08	
20												
21						.04					.04	
22						.24						
23												
24												
25					.04							
26					.04							
27												
28			.35									
29					----							
30					----					.08		
31		----		.35	----		----		----		.12	----
SUM	0.35	0.04	0.59	1.02	0.47	1.38	0.00	0.16	0.00	0.08	0.24	0.67
ACC	0.35	0.39	0.98	2.01	2.48	3.86	3.86	4.02	4.02	4.09	4.33	5.00
MAX	0.35	0.04	0.35	0.35	0.39	0.71	0.00	0.16	0.00	0.08	0.12	0.67
NO.	1	1	3	5	3	4	0	1	0	1	3	1

Maximum Daily Rainfall:	0.71
Maximum Monthly Rainfall:	1.38
Total Monsoon Rainfall:	0.98
Total Annual Rainfall:	5.00
Number of Days with Rain:	23

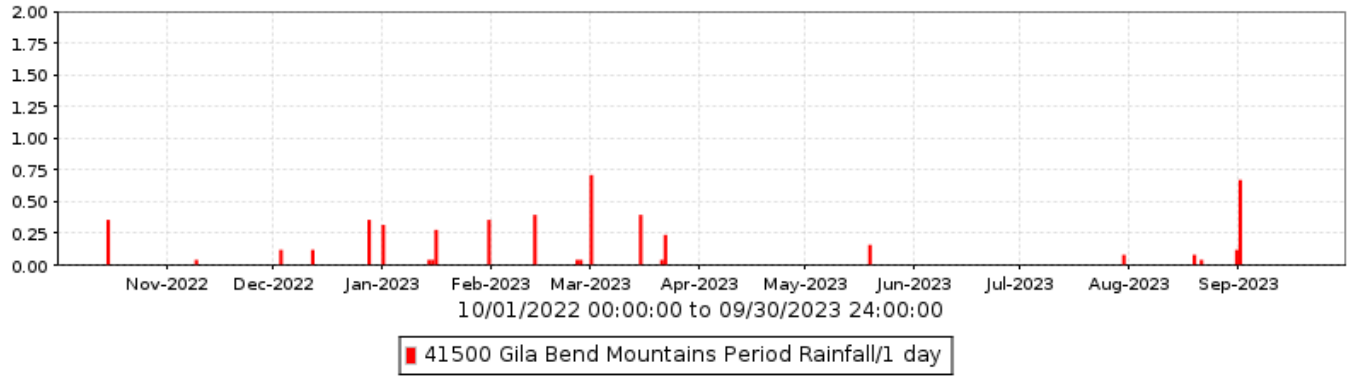

Flood Control District of Maricopa County ALERT System
Daily Rainfall at Gila R. @ Maricopa Rd. (gage # 41700) for Water Year 2023

DAY	Oct	Nov	Dec	Jan	Feb	Mar	Apr	May	Jun	Jul	Aug	Sep
1				.55		.28						
2												
3		.04	.71									
4			.24									
5			.04									
6												
7												
8												
9		.04										
10												
11												
12												
13												
14					.20							
15	.83			.04		.35						
16				.31				.12				
17												
18												
19												
20												
21					.24						.04	
22						.04						
23												
24												
25												
26					.08							
27												
28			.31									
29			.08		----							
30			.24		----							
31		----	.04		----		----		----		.91	----
SUM	0.83	0.08	1.65	0.91	0.51	0.67	0.00	0.12	0.00	0.00	0.94	0.00
ACC	0.83	0.91	2.56	3.46	3.98	4.65	4.65	4.76	4.76	4.76	5.71	5.71
MAX	0.83	0.04	0.71	0.55	0.24	0.35	0.00	0.12	0.00	0.00	0.91	0.00
NO.	1	2	7	3	3	3	0	1	0	0	2	0

Maximum Daily Rainfall:	0.91
Maximum Monthly Rainfall:	1.65
Total Monsoon Rainfall:	0.94
Total Annual Rainfall:	5.71
Number of Days with Rain:	22

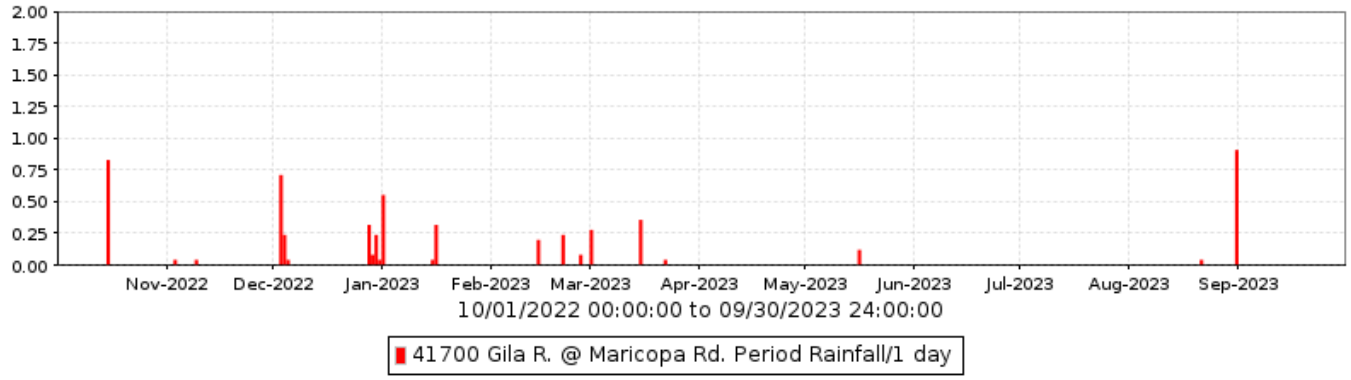

Flood Control District of Maricopa County ALERT System
Daily Rainfall at Gila R. @ Olberg Rd. (gage # 42000) for Water Year 2023

DAY	Oct	Nov	Dec	Jan	Feb	Mar	Apr	May	Jun	Jul	Aug	Sep
1				.87		.39						.04
2				.04								
3			1.26									
4	.04		.51									
5												
6												
7	.08											
8	.12											
9		.08										
10												
11												
12			.20									
13												
14					.20							
15	1.02			.16		.31						
16	.24			.39				.47				
17										.24		
18												
19												
20												
21					.16					.04	.08	
22												
23												
24												
25												
26					.31							
27												
28			.24									
29					----							
30			.31		----							
31		----			----		----		----	.04	.94	----
SUM	1.50	0.08	2.52	1.46	0.67	0.71	0.00	0.47	0.00	0.31	1.02	0.04
ACC	1.50	1.57	4.09	5.55	6.22	6.93	6.93	7.40	7.40	7.72	8.74	8.78
MAX	1.02	0.08	1.26	0.87	0.31	0.39	0.00	0.47	0.00	0.24	0.94	0.04
NO.	5	1	5	4	3	2	0	1	0	3	2	1

Maximum Daily Rainfall:	1.26
Maximum Monthly Rainfall:	2.52
Total Monsoon Rainfall:	1.38
Total Annual Rainfall:	8.78
Number of Days with Rain:	27

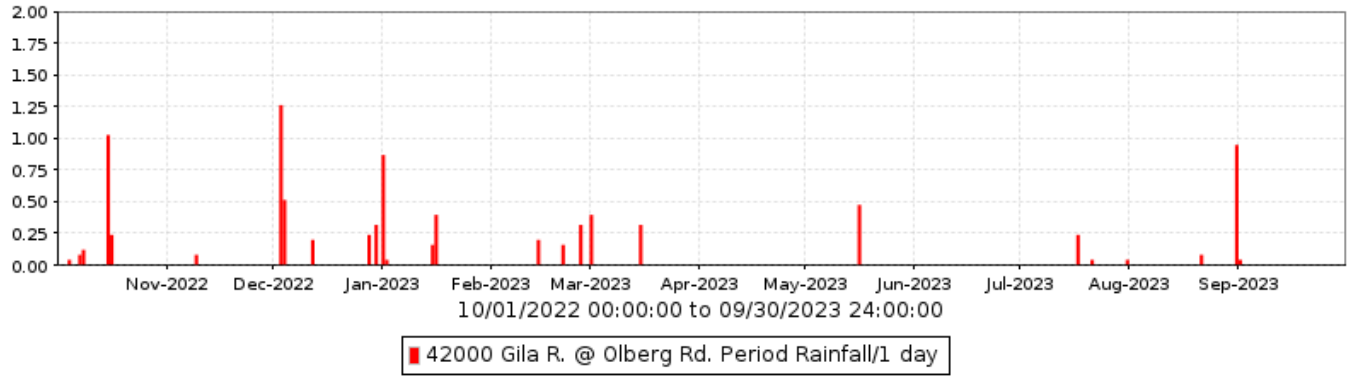

Flood Control District of Maricopa County ALERT System
Daily Rainfall at Magma East (gage # 42200) for Water Year 2023

DAY	Oct	Nov	Dec	Jan	Feb	Mar	Apr	May	Jun	Jul	Aug	Sep
1				.91		.55						.12
2				.20								.28
3		.04	1.26									
4			1.06									
5												
6												
7	.16											
8	.08											
9		.08										
10												
11											.04	
12			.35									
13					.20							
14					.24							
15	.55			.47		.71						
16	.35			.63				.04				
17												
18												
19												
20												
21					.24						.08	
22					.24							
23												
24												
25												
26					.43					.20		
27												
28			.31							.04		
29					----							
30			.20		----							
31		----			----		----		----			----
SUM	1.14	0.12	3.19	2.20	1.34	1.26	0.00	0.04	0.00	0.24	0.12	0.39
ACC	1.14	1.26	4.45	6.65	7.99	9.25	9.25	9.29	9.29	9.53	9.65	10.04
MAX	0.55	0.08	1.26	0.91	0.43	0.71	0.00	0.04	0.00	0.20	0.08	0.28
NO.	4	2	5	4	5	2	0	1	0	2	2	2

Maximum Daily Rainfall: 1.26
Maximum Monthly Rainfall: 3.19
Total Monsoon Rainfall: 0.75
Total Annual Rainfall: 10.04
Number of Days with Rain: 29

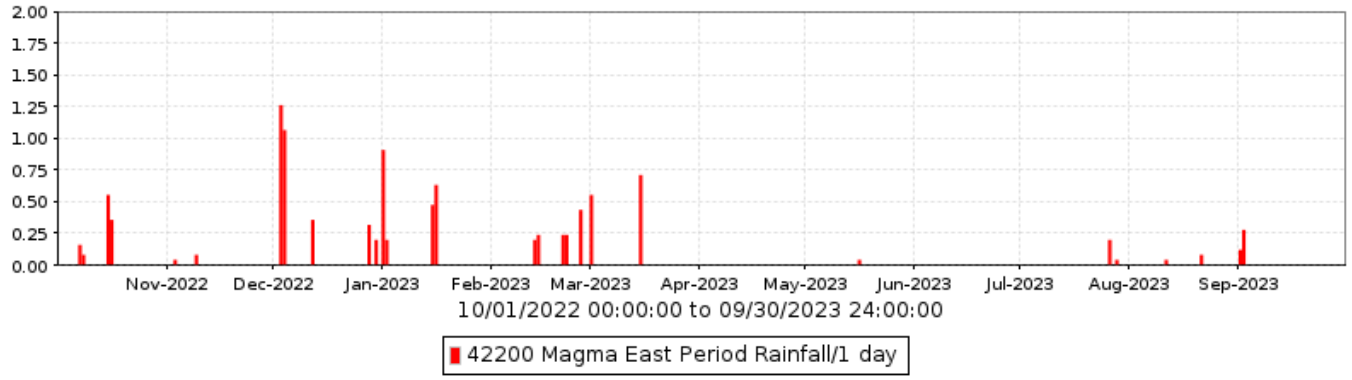

Flood Control District of Maricopa County ALERT System
Daily Rainfall at Magma FRS (gage # 42300) for Water Year 2023

DAY	Oct	Nov	Dec	Jan	Feb	Mar	Apr	May	Jun	Jul	Aug	Sep
1				.79		.47						
2				.12								
3		.04	1.26									
4			.98									
5												
6												
7	.04											
8	.04											
9		.04										
10											.04	
11												
12			.20									
13					.24							
14					.16							
15	.35			.63		.75						
16	.08			.55				.12				
17												
18												
19												
20												
21					.24						.08	
22					.16							
23												
24												
25												
26					.39					.55	.04	
27												
28			.24									
29					----					.04		
30			.28		----							
31		----	.04		----		----		----	.24		----
SUM	0.51	0.08	2.99	2.09	1.18	1.22	0.00	0.12	0.00	0.83	0.16	0.00
ACC	0.51	0.59	3.58	5.67	6.85	8.07	8.07	8.19	8.19	9.02	9.17	9.17
MAX	0.35	0.04	1.26	0.79	0.39	0.75	0.00	0.12	0.00	0.55	0.08	0.00
NO.	4	2	6	4	5	2	0	1	0	3	3	0

Maximum Daily Rainfall:	1.26
Maximum Monthly Rainfall:	2.99
Total Monsoon Rainfall:	0.98
Total Annual Rainfall:	9.17
Number of Days with Rain:	30

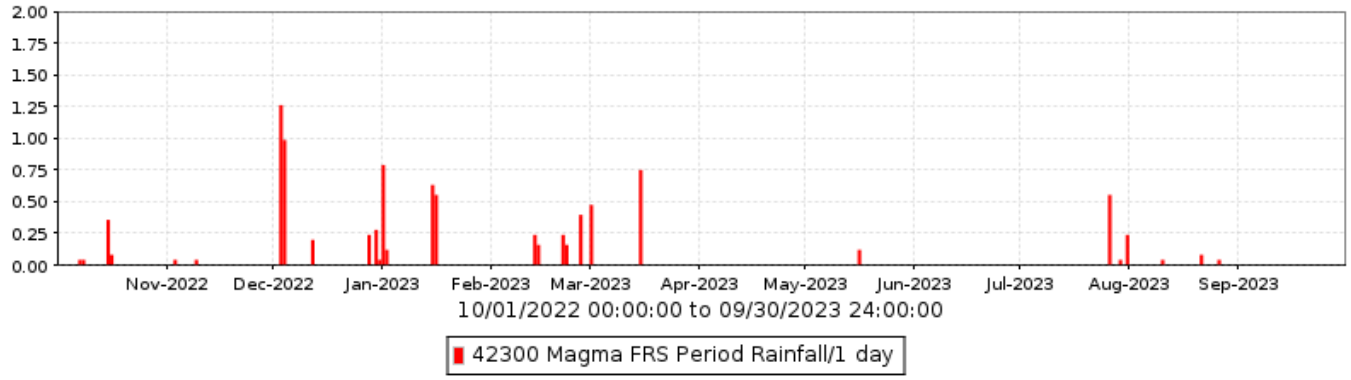

Flood Control District of Maricopa County ALERT System
Daily Rainfall at Gila Bend Landfill (gage # 42500) for Water Year 2023

DAY	Oct	Nov	Dec	Jan	Feb	Mar	Apr	May	Jun	Jul	Aug	Sep
1				.35		.43						.08
2												
3	.04		.28									
4			.04									
5												
6	.08											
7												
8												
9												
10												
11												
12			.16									
13												
14					.24							
15	.08			.04		.47						
16				.28								
17				.04								
18												
19											.04	
20					----							
21				----	----							
22				----								
23												
24												
25												
26					.31							
27												
28			.51									
29					----							
30			.16		----							
31		----		.16	----		----		----			----
SUM	0.20	0.00	1.14	0.87	0.55	0.91	0.00	0.00	0.00	0.00	0.04	0.08
ACC	0.20	0.20	1.34	2.20	2.76	3.66	3.66	3.66	3.66	3.66	3.70	3.78
MAX	0.08	0.00	0.51	0.35	0.31	0.47	0.00	0.00	0.00	0.00	0.04	0.08
NO.	3	0	5	5	2	2	0	0	0	0	1	1

Maximum Daily Rainfall:	0.51
Maximum Monthly Rainfall:	1.14
Total Monsoon Rainfall:	0.12
Total Annual Rainfall:	3.78
Number of Days with Rain:	19

Gage 42500 down from 1/20 00:00 (52) through 1/23 09:23 (52) due to battery failure; no rain fell.
Gage 42500 down from 2/19 06:00 (62) through 2/22 09:57 (62) due to battery failure; no rain fell.

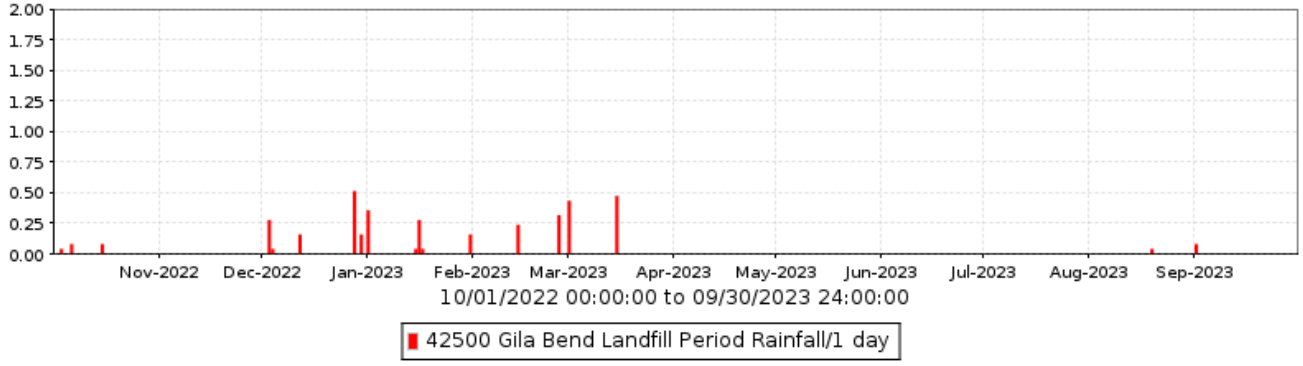

Flood Control District of Maricopa County ALERT System
Daily Rainfall at Rainbow Wash (gage # 42800) for Water Year 2023

DAY	Oct	Nov	Dec	Jan	Feb	Mar	Apr	May	Jun	Jul	Aug	Sep
1				.35		.31						.04
2						.04						
3			.24									
4			.12									
5												
6	.08											
7												
8												
9		.16										
10												
11												
12			.24									
13												
14					.28							
15	2.17					.43						
16				.28				.04				
17												
18												
19												
20												
21												
22					.04	.20						
23										.04		
24												
25												
26					.20							
27												
28			.59									
29					----							
30					----					.20		
31		----		.24	----		----		----		.04	----
SUM	2.24	0.16	1.18	0.87	0.51	0.98	0.00	0.04	0.00	0.24	0.04	0.04
ACC	2.24	2.40	3.58	4.45	4.96	5.94	5.94	5.98	5.98	6.22	6.26	6.30
MAX	2.17	0.16	0.59	0.35	0.28	0.43	0.00	0.04	0.00	0.20	0.04	0.04
NO.	2	1	4	3	3	4	0	1	0	2	1	1

Maximum Daily Rainfall:	2.17
Maximum Monthly Rainfall:	2.24
Total Monsoon Rainfall:	0.31
Total Annual Rainfall:	6.30
Number of Days with Rain:	22

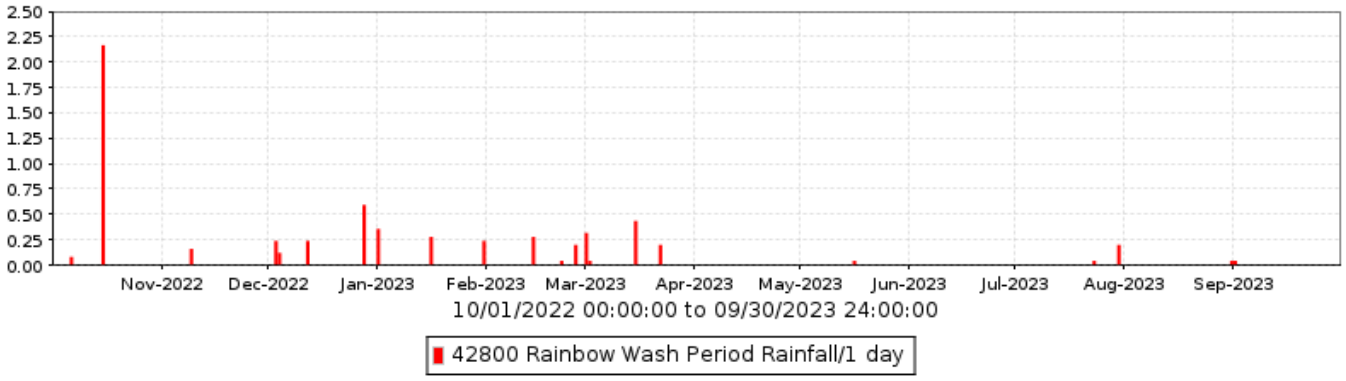

Flood Control District of Maricopa County ALERT System
Daily Rainfall at Maricopa Mountains (gage # 43000) for Water Year 2023

DAY	Oct	Nov	Dec	Jan	Feb	Mar	Apr	May	Jun	Jul	Aug	Sep
1				.39		.55						.04
2												.12
3			.24									
4			.16									
5												
6	.35											
7												
8												
9		.12										
10												
11												
12			.16									
13											.20	
14					.20							
15	.87			.04		.59						
16	.12			.28								
17				.04								
18											.12	
19												
20												
21												
22					.08							
23												
24												
25												
26					.28							
27												
28			.39									
29					----							
30			.63		----							
31		----		.16	----		----		----		.04	----
SUM	1.34	0.12	1.57	0.91	0.55	1.14	0.00	0.00	0.00	0.00	0.35	0.16
ACC	1.34	1.46	3.03	3.94	4.49	5.63	5.63	5.63	5.63	5.63	5.98	6.14
MAX	0.87	0.12	0.63	0.39	0.28	0.59	0.00	0.00	0.00	0.00	0.20	0.12
NO.	3	1	5	5	3	2	0	0	0	0	3	2

Maximum Daily Rainfall:	0.87
Maximum Monthly Rainfall:	1.57
Total Monsoon Rainfall:	0.51
Total Annual Rainfall:	6.14
Number of Days with Rain:	24

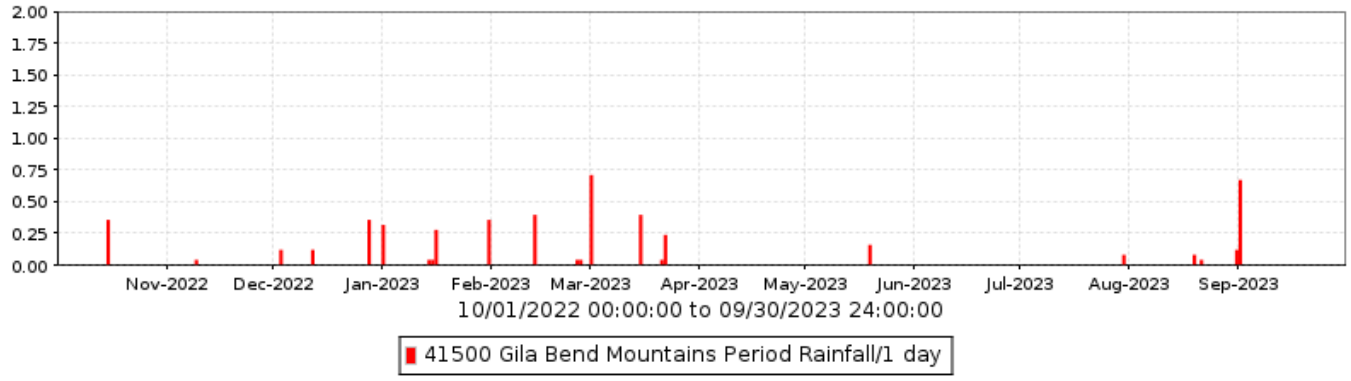

Flood Control District of Maricopa County ALERT System
Daily Rainfall at Dead Horse Wash (gage # 43700) for Water Year 2023

DAY	Oct	Nov	Dec	Jan	Feb	Mar	Apr	May	Jun	Jul	Aug	Sep
1				.79		.59						.39
2				.04								.20
3			.24	.04								
4			.04									
5												
6												
7												
8	.04											
9												
10												
11												
12			.12									
13					.04						.12	
14				.24	.04							
15	1.02			.08		.43						
16				.47							.39	
17											.08	
18											.04	
19								.43				
20												
21						.24						
22					.04	.12						
23					.04						.08	
24												
25					.04							
26					.04						.08	
27												
28			.55									
29					----							
30					----							
31		----		.28	----		----		----		.16	----
SUM	1.06	0.00	0.94	1.93	0.24	1.38	0.00	0.43	0.00	0.00	0.94	0.59
ACC	1.06	1.06	2.01	3.94	4.17	5.55	5.55	5.98	5.98	5.98	6.93	7.52
MAX	1.02	0.00	0.55	0.79	0.04	0.59	0.00	0.43	0.00	0.00	0.39	0.39
NO.	2	0	4	7	6	4	0	1	0	0	7	2

Maximum Daily Rainfall:	1.02
Maximum Monthly Rainfall:	1.93
Total Monsoon Rainfall:	1.54
Total Annual Rainfall:	7.52
Number of Days with Rain:	33

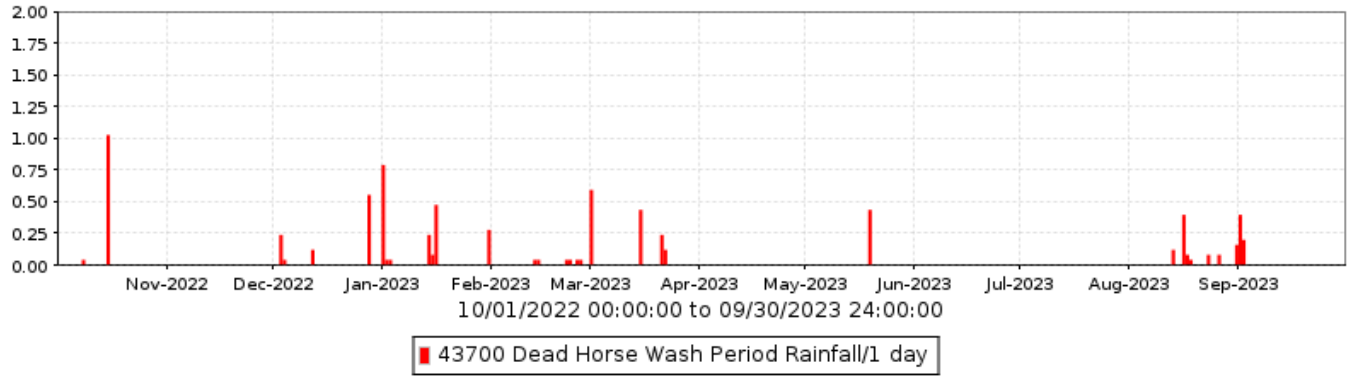

Flood Control District of Maricopa County ALERT System
Daily Rainfall at Buckeye FRS #1 (gage # 44000) for Water Year 2023

DAY	Oct	Nov	Dec	Jan	Feb	Mar	Apr	May	Jun	Jul	Aug	Sep
1				.28		.67						
2												
3			.24									
4			.04									
5												
6												
7												
8												
9		.08										
10												
11												
12			.16									
13					.08							
14												
15	2.95			.16		.28						
16				.55								
17												
18												
19												
20												
21						.04						
22					.04	.12						
23												
24												
25												
26					.12							
27												
28			.83									
29					----							
30					----							
31		----		.31	----		----		----			----
SUM	2.95	0.08	1.26	1.30	0.24	1.10	0.00	0.00	0.00	0.00	0.00	0.00
ACC	2.95	3.03	4.29	5.59	5.83	6.93	6.93	6.93	6.93	6.93	6.93	6.93
MAX	2.95	0.08	0.83	0.55	0.12	0.67	0.00	0.00	0.00	0.00	0.00	0.00
NO.	1	1	4	4	3	4	0	0	0	0	0	0

Maximum Daily Rainfall:	2.95
Maximum Monthly Rainfall:	2.95
Total Monsoon Rainfall:	0.00
Total Annual Rainfall:	6.93
Number of Days with Rain:	17

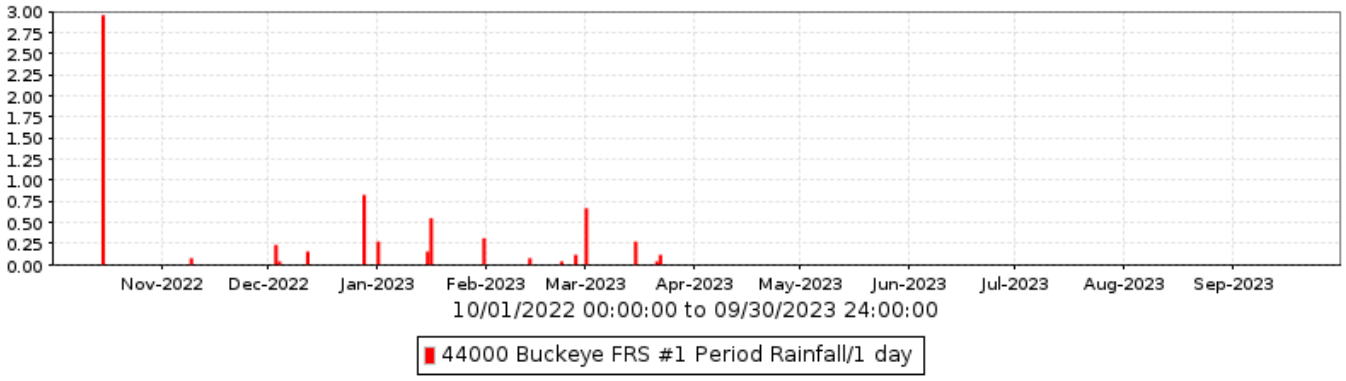

Flood Control District of Maricopa County ALERT System
Daily Rainfall at Buckeye FRS #2 (gage # 44500) for Water Year 2023

DAY	Oct	Nov	Dec	Jan	Feb	Mar	Apr	May	Jun	Jul	Aug	Sep
1				.20		.47						.04
2				.08								
3			.12									
4			.12									
5												
6												
7												
8												
9												
10												
11												
12			.20									.04
13												
14					.08							
15	1.50			.12		.28						
16				.35								
17				.04								
18												
19												
20												
21						.04					.12	
22					.04	.47						
23												
24												
25												
26					.12							
27												
28			.59									
29					----							
30			.04		----							
31		----		.12	----		----		----			----
SUM	1.50	0.00	1.06	0.91	0.24	1.26	0.00	0.00	0.00	0.00	0.12	0.08
ACC	1.50	1.50	2.56	3.46	3.70	4.96	4.96	4.96	4.96	4.96	5.08	5.16
MAX	1.50	0.00	0.59	0.35	0.12	0.47	0.00	0.00	0.00	0.00	0.12	0.04
NO.	1	0	5	6	3	4	0	0	0	0	1	2

Maximum Daily Rainfall:	1.50
Maximum Monthly Rainfall:	1.50
Total Monsoon Rainfall:	0.20
Total Annual Rainfall:	5.16
Number of Days with Rain:	22

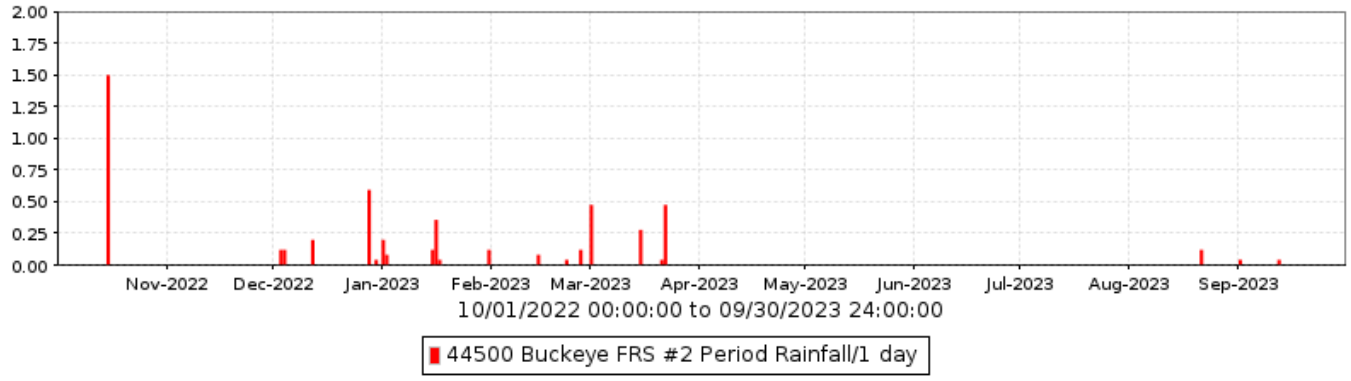

Flood Control District of Maricopa County ALERT System
Daily Rainfall at Camelback Rd. @ Turner Rd. (gage # 44600) for Water Year 2023

DAY	Oct	Nov	Dec	Jan	Feb	Mar	Apr	May	Jun	Jul	Aug	Sep
1				.24		.24						.08
2				.04	.04							
3			.28			.04						
4			.08									
5	.08											
6												
7												
8												
9		.08										
10												
11												
12			.16									
13			.04		.12							
14					.08							
15	1.46			.08		.24						
16	.31			.31				.08				
17												
18												
19								.16				
20												
21						.16					.20	
22					.04	.24						
23												
24												
25												
26					.12							
27												
28			.47									
29					----							
30					----							
31		----		.16	----		----		----			----
SUM	1.85	0.08	1.02	0.83	0.39	0.91	0.00	0.24	0.00	0.00	0.20	0.08
ACC	1.85	1.93	2.95	3.78	4.17	5.08	5.08	5.31	5.31	5.31	5.51	5.59
MAX	1.46	0.08	0.47	0.31	0.12	0.24	0.00	0.16	0.00	0.00	0.20	0.08
NO.	3	1	5	5	5	5	0	2	0	0	1	1

Maximum Daily Rainfall:	1.46
Maximum Monthly Rainfall:	1.85
Total Monsoon Rainfall:	0.28
Total Annual Rainfall:	5.59
Number of Days with Rain:	28

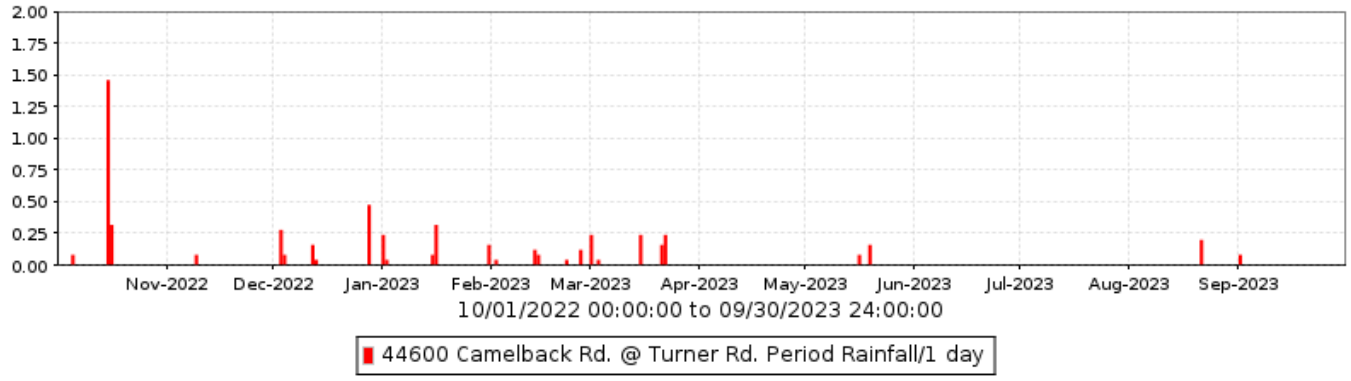

Flood Control District of Maricopa County ALERT System
Daily Rainfall at Wagner Wash @ Sun Valley Pkwy. (gage # 44700) for Water Year 2023

DAY	Oct	Nov	Dec	Jan	Feb	Mar	Apr	May	Jun	Jul	Aug	Sep
1				.12		.51						.04
2				.04								
3	.20		.20									
4			.08									
5												
6	.04											
7												
8												
9		.12										
10												
11												
12			.16									.16
13												
14					.04							
15	1.34			.12		.24						
16				.59				.04				
17												
18												
19								.16				
20												
21						.12					.16	
22					.04	.24						
23												
24												
25												
26					.08							
27												
28			.71									
29					----							
30					----					.08		
31		----		.24	----		----		----			----
SUM	1.57	0.12	1.14	1.10	0.16	1.10	0.00	0.20	0.00	0.08	0.16	0.20
ACC	1.57	1.69	2.83	3.94	4.09	5.20	5.20	5.39	5.39	5.47	5.63	5.83
MAX	1.34	0.12	0.71	0.59	0.08	0.51	0.00	0.16	0.00	0.08	0.16	0.16
NO.	3	1	4	5	3	4	0	2	0	1	1	2

Maximum Daily Rainfall:	1.34
Maximum Monthly Rainfall:	1.57
Total Monsoon Rainfall:	0.43
Total Annual Rainfall:	5.83
Number of Days with Rain:	26

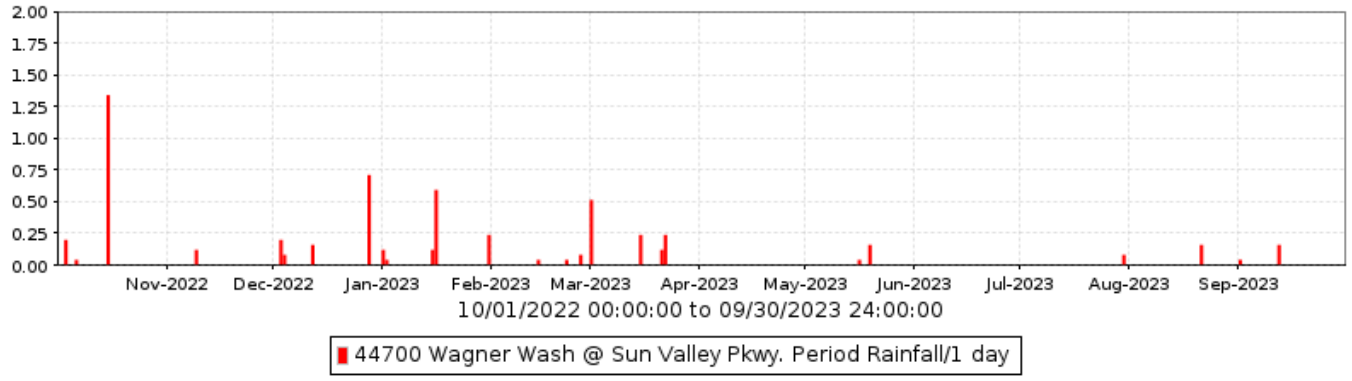

Flood Control District of Maricopa County ALERT System
Daily Rainfall at Hassayampa Landfill (gage # 44800) for Water Year 2023

DAY	Oct	Nov	Dec	Jan	Feb	Mar	Apr	May	Jun	Jul	Aug	Sep
1				.31		.51						
2												
3			.12									
4			.12									
5												
6												
7												
8												
9												
10												
11												
12			.20									
13												
14												
15	3.27			.12		.47						
16	.04			.28				.04				
17												
18												
19												
20												
21											.08	
22						.20						
23												
24												
25												
26					.16							
27												
28			.59									
29					----							
30			.47	.04	----							
31		----		.24	----		----		----		.04	----
SUM	3.31	0.00	1.50	0.98	0.16	1.18	0.00	0.04	0.00	0.00	0.12	0.00
ACC	3.31	3.31	4.80	5.79	5.94	7.13	7.13	7.17	7.17	7.17	7.28	7.28
MAX	3.27	0.00	0.59	0.31	0.16	0.51	0.00	0.04	0.00	0.00	0.08	0.00
NO.	2	0	5	5	1	3	0	1	0	0	2	0

Maximum Daily Rainfall:	3.27
Maximum Monthly Rainfall:	3.31
Total Monsoon Rainfall:	0.12
Total Annual Rainfall:	7.28
Number of Days with Rain:	19

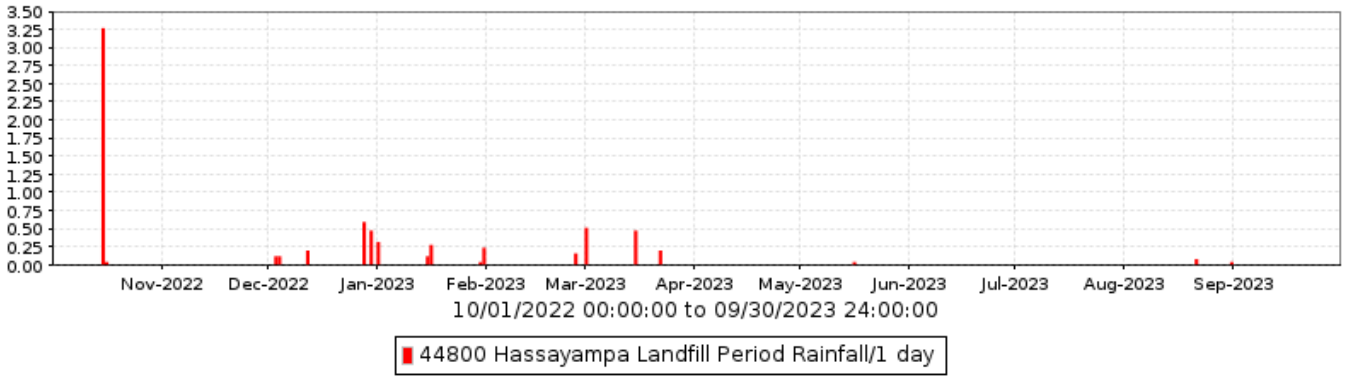

Flood Control District of Maricopa County ALERT System
Daily Rainfall at Jackrabbit Wash (gage # 45000) for Water Year 2023

DAY	Oct	Nov	Dec	Jan	Feb	Mar	Apr	May	Jun	Jul	Aug	Sep
1				.35		.55						.12
2				.08								.04
3	.04	.12	.28	.04								
4			.04									
5			.04									
6												
7												
8												
9		.08										
10												
11												
12			.16									.08
13					.20						.04	
14				.24	.04							
15	1.57			.08		.35						
16				.91								
17				.04								
18								.04			.04	
19								.16				
20								.04			.04	
21						.20					.12	
22					.04	.16						
23												
24					.16							
25												
26					.04							
27												
28			.91									
29			.04		----							
30					----							
31		----		.51	----		----		----		.63	----
SUM	1.61	0.20	1.46	2.24	0.47	1.26	0.00	0.24	0.00	0.00	0.87	0.24
ACC	1.61	1.81	3.27	5.51	5.98	7.24	7.24	7.48	7.48	7.48	8.35	8.58
MAX	1.57	0.12	0.91	0.91	0.20	0.55	0.00	0.16	0.00	0.00	0.63	0.12
NO.	2	2	6	8	5	4	0	3	0	0	5	3

Maximum Daily Rainfall:	1.57
Maximum Monthly Rainfall:	2.24
Total Monsoon Rainfall:	1.10
Total Annual Rainfall:	8.58
Number of Days with Rain:	38

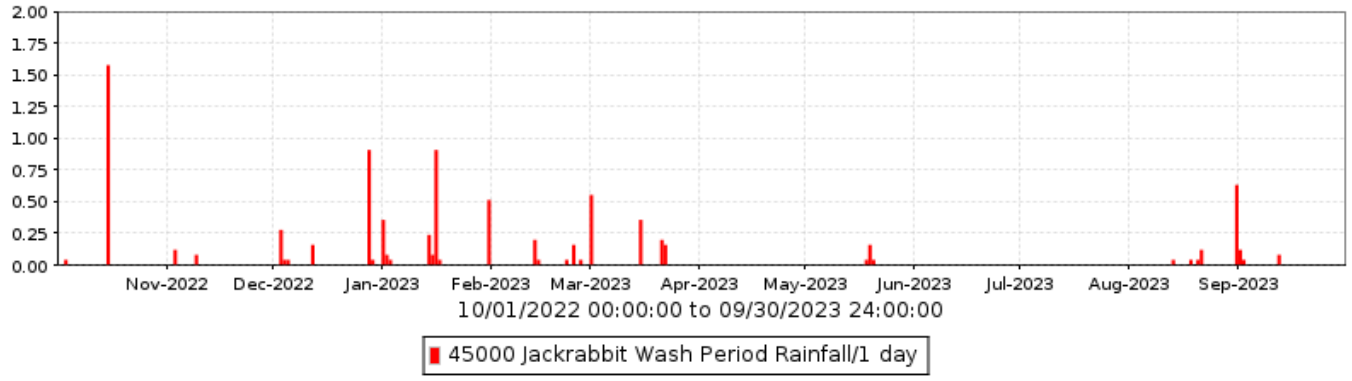

Flood Control District of Maricopa County ALERT System
Daily Rainfall at Morristown (gage # 45200) for Water Year 2023

DAY	Oct	Nov	Dec	Jan	Feb	Mar	Apr	May	Jun	Jul	Aug	Sep
1				.43		.71						.24
2				.08		.04						
3		.04	.35	.08								
4			.04									
5	.12											
6												
7												
8												
9		.20										
10												
11												
12			.28									.24
13											.04	
14				.12	.20							
15	.83			.12		.55						
16				.87								
17				.12								
18											.20	
19								.16				
20												
21						.43						
22					.04	.51					.04	
23												
24					.04							
25												
26					.16							
27												
28			.75									
29					----							
30			.04		----					.04		
31		----		.16	----		----		----		.39	----
SUM	0.94	0.24	1.46	1.97	0.43	2.24	0.00	0.16	0.00	0.04	0.67	0.47
ACC	0.94	1.18	2.64	4.61	5.04	7.28	7.28	7.44	7.44	7.48	8.15	8.62
MAX	0.83	0.20	0.75	0.87	0.20	0.71	0.00	0.16	0.00	0.04	0.39	0.24
NO.	2	2	5	8	4	5	0	1	0	1	4	2

Maximum Daily Rainfall:	0.87
Maximum Monthly Rainfall:	2.24
Total Monsoon Rainfall:	1.18
Total Annual Rainfall:	8.62
Number of Days with Rain:	34

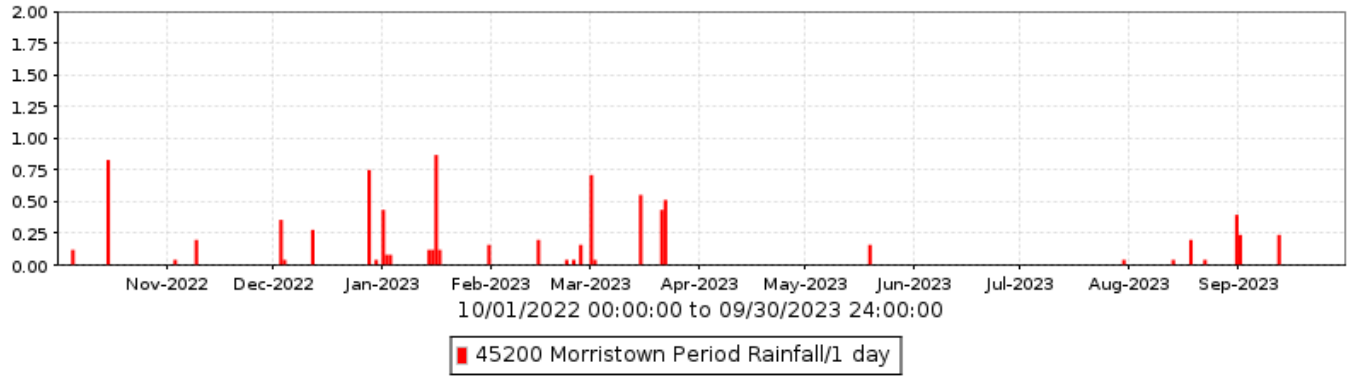

Flood Control District of Maricopa County ALERT System
Daily Rainfall at Hassayampa R. @ US 60 (gage # 45700) for Water Year 2023

DAY	Oct	Nov	Dec	Jan	Feb	Mar	Apr	May	Jun	Jul	Aug	Sep
1				.43		.67						.24
2				.08		.04						.24
3			.12	.08								
4			.04									
5	.08											
6												
7												
8												
9		.04										
10												
11												
12			.16									.04
13					.16						.08	.04
14				.31	.20							
15	.87			.08		1.42						
16	.04			.67								
17				.16							.12	
18											.16	
19								.51				
20												
21						.75					.16	
22					.04	.12						
23												
24												
25												
26					.20							
27												
28			.94									
29					----							
30				.04	----							
31		----		.04	----		----		----		.04	----
SUM	0.98	0.04	1.26	1.89	0.59	2.99	0.00	0.51	0.00	0.00	0.55	0.55
ACC	0.98	1.02	2.28	4.17	4.76	7.76	7.76	8.27	8.27	8.27	8.82	9.37
MAX	0.87	0.04	0.94	0.67	0.20	1.42	0.00	0.51	0.00	0.00	0.16	0.24
NO.	3	1	4	9	4	5	0	1	0	0	5	4

Maximum Daily Rainfall:	1.42
Maximum Monthly Rainfall:	2.99
Total Monsoon Rainfall:	1.10
Total Annual Rainfall:	9.37
Number of Days with Rain:	36

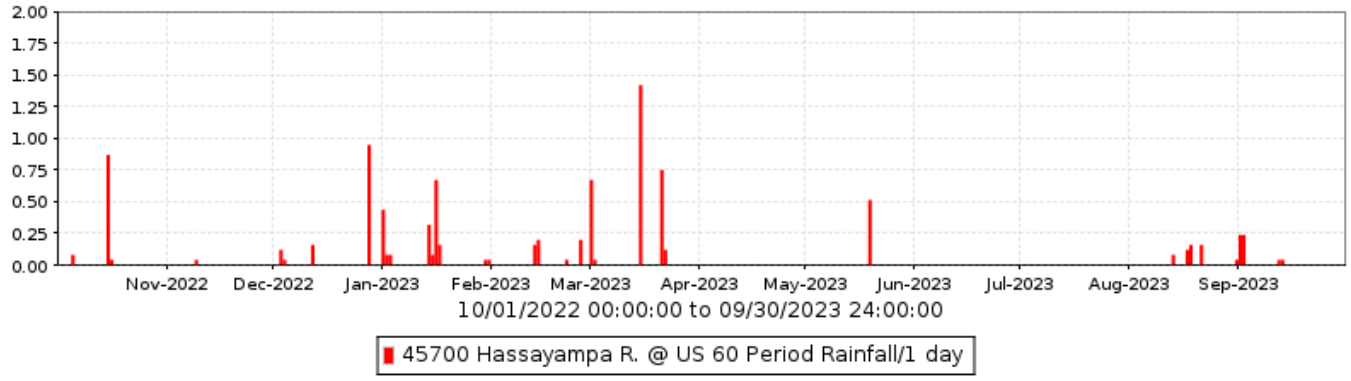

Flood Control District of Maricopa County ALERT System
Daily Rainfall at Sunset FRS (gage # 46000) for Water Year 2023

DAY	Oct	Nov	Dec	Jan	Feb	Mar	Apr	May	Jun	Jul	Aug	Sep
1				.47		.59						.31
2				.08		.04						.20
3			.31	.08								
4			.04									
5	.08											
6												
7												
8												
9		.04										
10												
11												
12			.16									.08
13					.08						.12	
14				.35	.20							
15	.83			.08		1.61						
16	.04			.63								
17				.16				.04			.08	
18											.24	
19								.67				
20												
21						.75					.20	
22					.04	.16						
23												
24												
25												
26					.20							
27												
28			.94									
29					----							
30				.04	----							
31		----		.08	----		----		----		.24	----
SUM	0.94	0.04	1.46	1.97	0.51	3.15	0.00	0.71	0.00	0.00	0.87	0.59
ACC	0.94	0.98	2.44	4.41	4.92	8.07	8.07	8.78	8.78	8.78	9.65	10.24
MAX	0.83	0.04	0.94	0.63	0.20	1.61	0.00	0.67	0.00	0.00	0.24	0.31
NO.	3	1	4	9	4	5	0	2	0	0	5	3

Maximum Daily Rainfall: 1.61
Maximum Monthly Rainfall: 3.15
Total Monsoon Rainfall: 1.46
Total Annual Rainfall: 10.24
Number of Days with Rain: 36

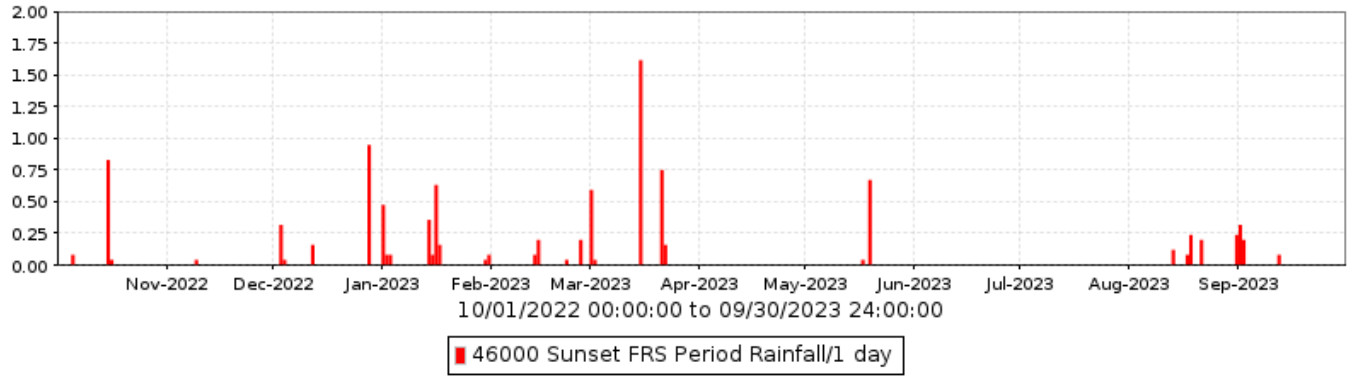

Flood Control District of Maricopa County ALERT System
Daily Rainfall at Belmont Mountains (gage # 46300) for Water Year 2023

DAY	Oct	Nov	Dec	Jan	Feb	Mar	Apr	May	Jun	Jul	Aug	Sep
1				.35		.51						.08
2												.04
3	.20	.04	.28									
4			.08									
5												
6												
7												
8												
9		.08										
10												
11												
12			.20									.12
13											.04	
14				.20								
15	1.50			.12		.31						
16				.51		.12						
17				.04								
18								.04			.08	
19								.39				
20												
21						.12					.04	
22						.51						
23												
24					.20							
25												
26					.08							
27												
28			.79									
29					----							
30					----					.04		
31		----		.35	----		----		----		.47	----
SUM	1.69	0.12	1.34	1.57	0.28	1.57	0.00	0.43	0.00	0.04	0.63	0.24
ACC	1.69	1.81	3.15	4.72	5.00	6.57	6.57	7.01	7.01	7.05	7.68	7.91
MAX	1.50	0.08	0.79	0.51	0.20	0.51	0.00	0.39	0.00	0.04	0.47	0.12
NO.	2	2	4	6	2	5	0	2	0	1	4	3

Maximum Daily Rainfall:	1.50
Maximum Monthly Rainfall:	1.69
Total Monsoon Rainfall:	0.91
Total Annual Rainfall:	7.91
Number of Days with Rain:	31

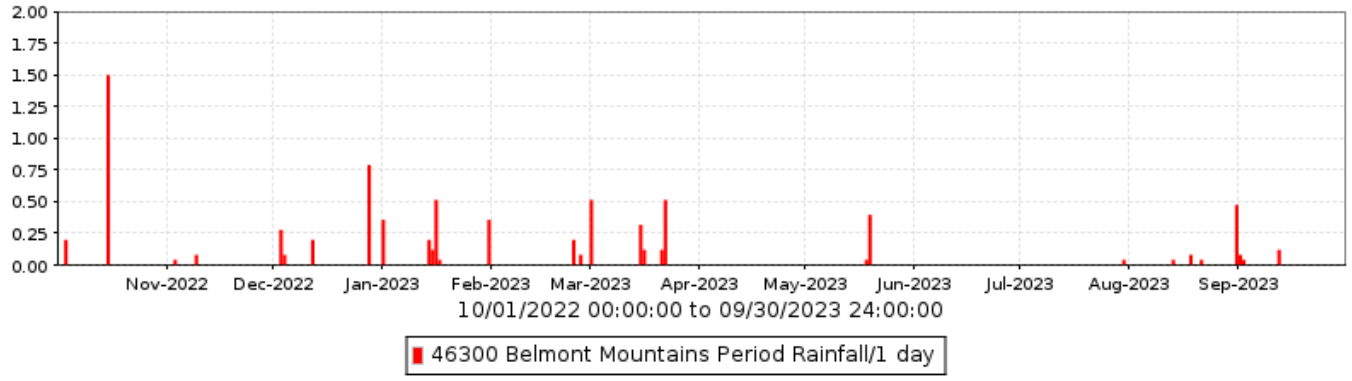

Flood Control District of Maricopa County ALERT System
Daily Rainfall at Sunnycove FRS (gage # 46500) for Water Year 2023

DAY	Oct	Nov	Dec	Jan	Feb	Mar	Apr	May	Jun	Jul	Aug	Sep
1				.47		.63						.31
2				.12		.04						.24
3			.31	.04								
4			.04									
5	.08											
6												
7												
8												
9		.04										.04
10				.04								
11												
12			.12									.08
13					.16						.12	.04
14				.31	.20							
15	.83			.08		1.46						
16				.63								
17				.20				.04			.12	
18											.24	
19								.59				
20												
21						.79					.20	
22					.04	.08						
23					.04							
24												
25												
26					.16							
27												
28			.91									
29					----							
30				.04	----							
31		----		.08	----		----		----		.35	----
SUM	0.91	0.04	1.38	2.01	0.59	2.99	0.00	0.63	0.00	0.00	1.02	0.71
ACC	0.91	0.94	2.32	4.33	4.92	7.91	7.91	8.54	8.54	8.54	9.57	10.28
MAX	0.83	0.04	0.91	0.63	0.20	1.46	0.00	0.59	0.00	0.00	0.35	0.31
NO.	2	1	4	10	5	5	0	2	0	0	5	5

Maximum Daily Rainfall: 1.46
Maximum Monthly Rainfall: 2.99
Total Monsoon Rainfall: 1.73
Total Annual Rainfall: 10.28
Number of Days with Rain: 39

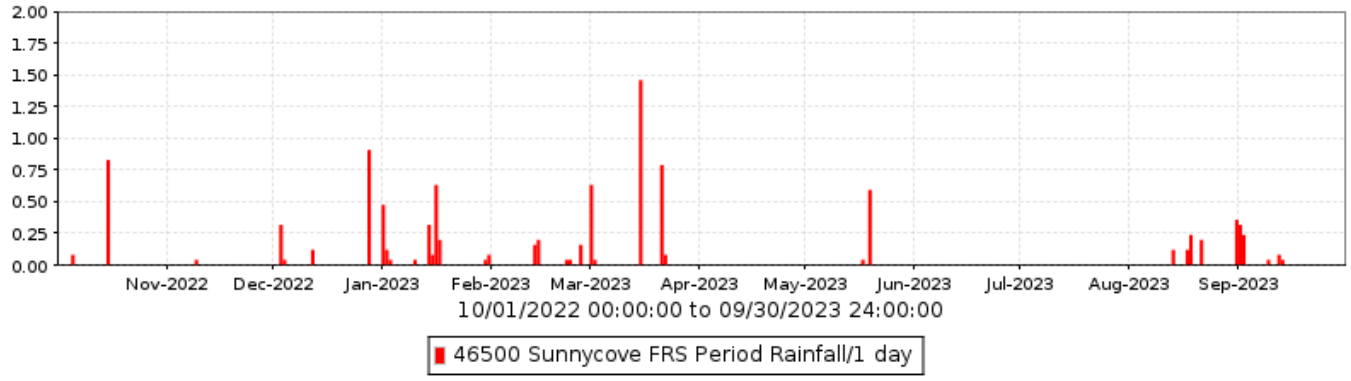

Flood Control District of Maricopa County ALERT System
Daily Rainfall at Twin Peaks (gage # 46800) for Water Year 2023

DAY	Oct	Nov	Dec	Jan	Feb	Mar	Apr	May	Jun	Jul	Aug	Sep
1				.75		.55						.35
2				.08								.79
3			.24	.08								
4			.04									
5												
6												
7												
8												
9		.12										
10				.04								
11												
12			.16									
13												
14				.31	.20							
15	1.18			.12		.71						
16				.55								
17				.08				.08				
18											.28	
19								.67			.04	
20												
21						.55					.04	
22					.08	.08						
23												
24												
25												
26					.24							
27												
28			.83									
29					----							
30					----							
31		----		.31	----		----		----		.35	----
SUM	1.18	0.12	1.26	2.32	0.51	1.89	0.00	0.75	0.00	0.00	0.71	1.14
ACC	1.18	1.30	2.56	4.88	5.39	7.28	7.28	8.03	8.03	8.03	8.74	9.88
MAX	1.18	0.12	0.83	0.75	0.24	0.71	0.00	0.67	0.00	0.00	0.35	0.79
NO.	1	1	4	9	3	4	0	2	0	0	4	2

Maximum Daily Rainfall:	1.18
Maximum Monthly Rainfall:	2.32
Total Monsoon Rainfall:	1.85
Total Annual Rainfall:	9.88
Number of Days with Rain:	30

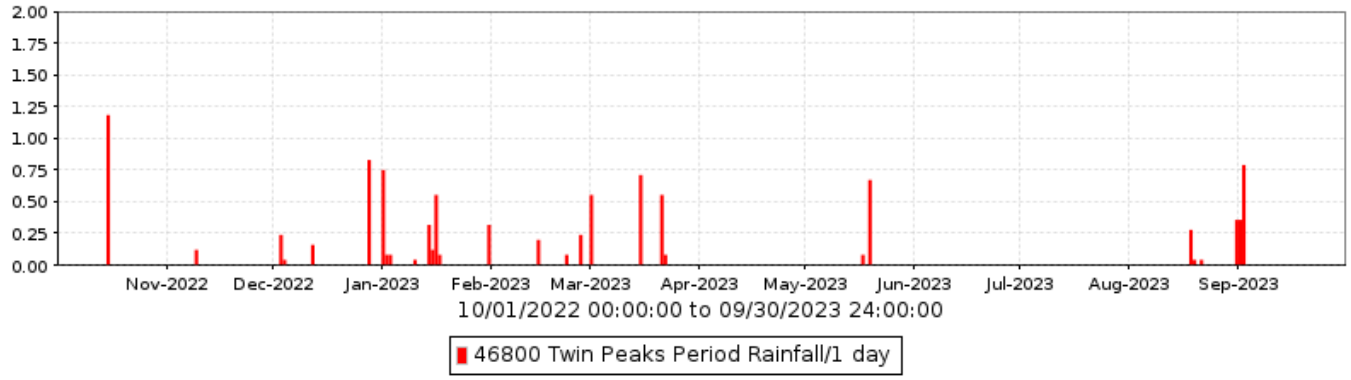

Flood Control District of Maricopa County ALERT System
Daily Rainfall at Vulture Mine Road (gage # 47000) for Water Year 2023

DAY	Oct	Nov	Dec	Jan	Feb	Mar	Apr	May	Jun	Jul	Aug	Sep
1				.59		.67						.35
2				.12		.04						
3			.28	.08								
4			.04									
5	.12											
6												
7												
8												
9		.04										
10												
11												
12			.12									.16
13												
14				.31	.24							
15	.94			.08		1.65						
16				.79								
17								.04				
18												
19								.47				
20												
21						.63						
22					.04	.16						
23												
24												
25					.04							
26					.24							
27												
28			.79									
29					----							
30					----							
31		----		.12	----		----		----		.12	----
SUM	1.06	0.04	1.22	2.09	0.55	3.15	0.00	0.51	0.00	0.00	0.12	0.51
ACC	1.06	1.10	2.32	4.41	4.96	8.11	8.11	8.62	8.62	8.62	8.74	9.25
MAX	0.94	0.04	0.79	0.79	0.24	1.65	0.00	0.47	0.00	0.00	0.12	0.35
NO.	2	1	4	7	4	5	0	2	0	0	1	2

Maximum Daily Rainfall:	1.65
Maximum Monthly Rainfall:	3.15
Estimated Monsoon Rainfall:	0.63
Estimated Annual Rainfall:	9.25
Number of Days with Rain:	28

Gage 47000 down from 1/14 12:00 (79) through 1/16 12:00 (?) due to plugged funnel; estimated 30mm for the event of 1/14-18.
Gage 47000 down from 8/29 12:00 (219) through 8/31 12:00 (?) due to plugged funnel; estimated 12mm for 8/31.

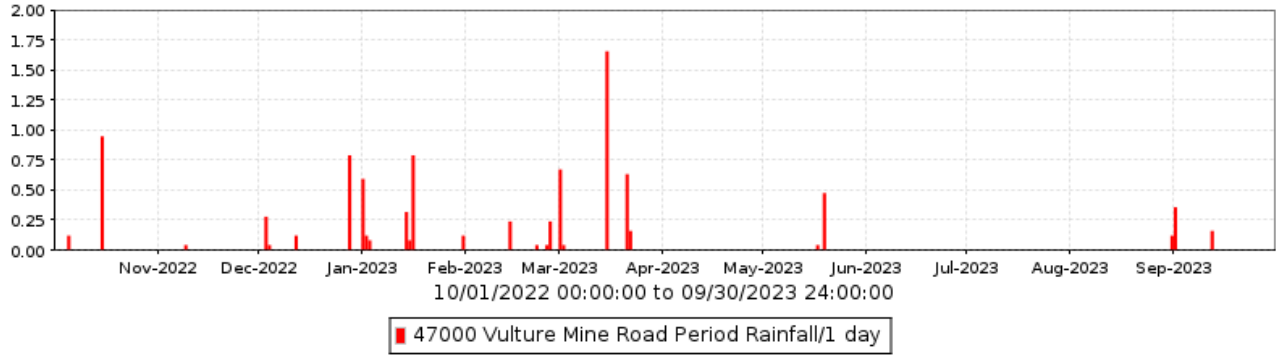

Flood Control District of Maricopa County ALERT System
Daily Rainfall at Box Wash (gage # 47500) for Water Year 2023

DAY	Oct	Nov	Dec	Jan	Feb	Mar	Apr	May	Jun	Jul	Aug	Sep
1				.55		.47						.51
2				.16		.04						.51
3			.28	.08								
4			.04									
5												
6												
7												
8												
9		.16										
10												
11												
12			.12									
13												
14				.24	.08							
15	1.22			.12		.55						
16	.04			.63								
17				.04								
18											.31	
19								.51			.04	
20												
21						.47					.04	
22					.12	.16						
23												
24					.04							
25												
26					.24							
27												
28			.87									
29					----							
30			.04		----							
31		----		.28	----		----		----		.04	----
SUM	1.26	0.16	1.34	2.09	0.47	1.69	0.00	0.51	0.00	0.00	0.43	1.02
ACC	1.26	1.42	2.76	4.84	5.31	7.01	7.01	7.52	7.52	7.52	7.95	8.98
MAX	1.22	0.16	0.87	0.63	0.24	0.55	0.00	0.51	0.00	0.00	0.31	0.51
NO.	2	1	5	8	4	5	0	1	0	0	4	2

Maximum Daily Rainfall:	1.22
Maximum Monthly Rainfall:	2.09
Total Monsoon Rainfall:	1.46
Total Annual Rainfall:	8.98
Number of Days with Rain:	32

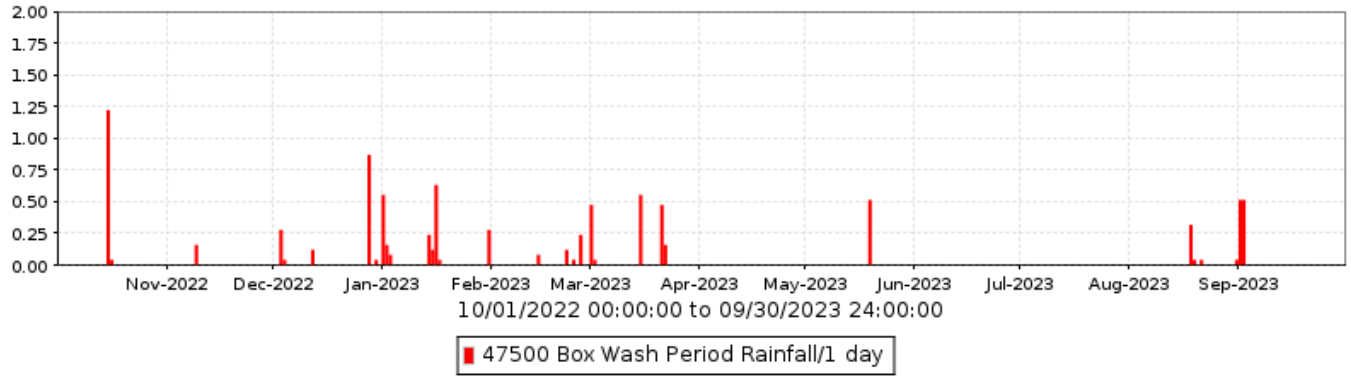

Flood Control District of Maricopa County ALERT System
Daily Rainfall at Sols Wash @ SR 71 (gage # 47700) for Water Year 2023

DAY	Oct	Nov	Dec	Jan	Feb	Mar	Apr	May	Jun	Jul	Aug	Sep
1				1.30		.98						.51
2				.04		.04						.31
3	.04			.08								
4			.04									
5												
6												
7												
8												
9	.12	.24										
10												
11						.04						
12			.20									
13											.08	
14				.28	.16							
15	.67			.20		.63						
16				.75		.04						
17												
18											.08	
19								.04				
20												
21						.55					.08	
22					.04	.04						
23					.08							
24												
25					.08							
26					.24							
27												
28			.71									
29					----							
30				.31	----							
31		----			----		----		----		.31	----
SUM	0.83	0.24	0.94	2.95	0.59	2.32	0.00	0.04	0.00	0.00	0.55	0.83
ACC	0.83	1.06	2.01	4.96	5.55	7.87	7.87	7.91	7.91	7.91	8.46	9.29
MAX	0.67	0.24	0.71	1.30	0.24	0.98	0.00	0.04	0.00	0.00	0.31	0.51
NO.	3	1	3	7	5	7	0	1	0	0	4	2

Maximum Daily Rainfall:	1.30
Maximum Monthly Rainfall:	2.95
Total Monsoon Rainfall:	1.38
Total Annual Rainfall:	9.29
Number of Days with Rain:	33

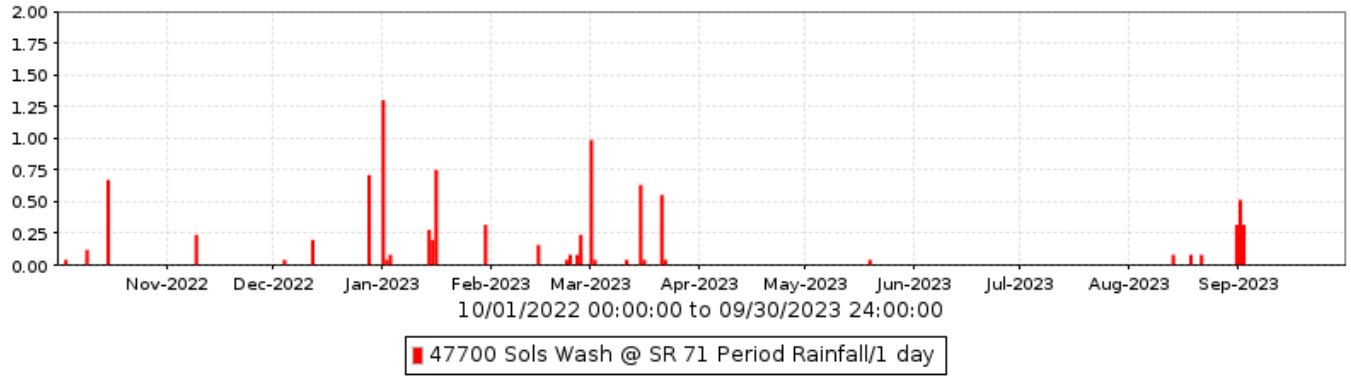

Flood Control District of Maricopa County ALERT System
Daily Rainfall at Sun Valley Pkwy. @ Northern Ave. (gage # 48300) for Water Year 2023

DAY	Oct	Nov	Dec	Jan	Feb	Mar	Apr	May	Jun	Jul	Aug	Sep
1				.20		.75						.04
2				.08								
3		.08	.24									
4			.08									
5												
6												
7												
8												
9		.16										
10												
11												
12			.16									
13					.12							
14					.08							
15	1.22			.08		.28						
16				.91								
17												
18												
19								.04				
20												
21						.12					.12	
22						.20					.04	
23												
24												
25												
26					.12							
27												
28			.63									
29					----							
30					----					.08		
31		----		.20	----		----		----			----
SUM	1.22	0.24	1.10	1.46	0.31	1.34	0.00	0.04	0.00	0.08	0.16	0.04
ACC	1.22	1.46	2.56	4.02	4.33	5.67	5.67	5.71	5.71	5.79	5.94	5.98
MAX	1.22	0.16	0.63	0.91	0.12	0.75	0.00	0.04	0.00	0.08	0.12	0.04
NO.	1	2	4	5	3	4	0	1	0	1	2	1

Maximum Daily Rainfall:	1.22
Maximum Monthly Rainfall:	1.46
Total Monsoon Rainfall:	0.28
Total Annual Rainfall:	5.98
Number of Days with Rain:	24

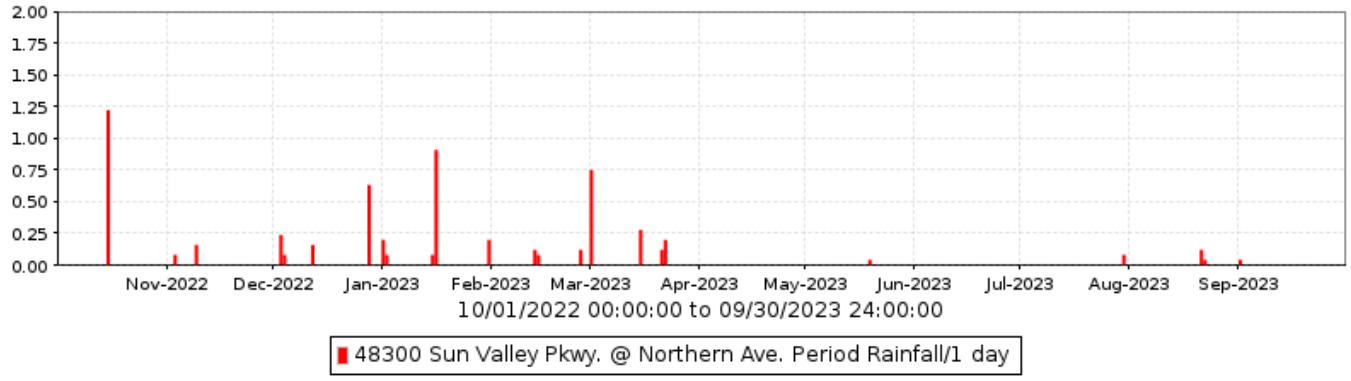

Flood Control District of Maricopa County ALERT System
Daily Rainfall at Daggs Wash (gage # 48500) for Water Year 2023

DAY	Oct	Nov	Dec	Jan	Feb	Mar	Apr	May	Jun	Jul	Aug	Sep
1				.39		.63						.12
2				.04								.04
3		.24	.31	.08								
4			.04									
5	.04											
6												
7												
8	.04											
9		.24										
10												
11												
12			.20									.24
13												
14				.12	.04							
15	1.10			.08		.28						
16	.28			.67		.04						
17				.20								
18								.16				
19								.31				
20												
21						.20					.16	
22					.04	.43						
23												
24					.08							
25												
26					.08							
27												
28			.87									
29					----							
30					----							
31		----		.24	----		----		----	.04	.24	----
SUM	1.46	0.47	1.42	1.81	0.24	1.57	0.00	0.47	0.00	0.04	0.39	0.39
ACC	1.46	1.93	3.35	5.16	5.39	6.97	6.97	7.44	7.44	7.48	7.87	8.27
MAX	1.10	0.24	0.87	0.67	0.08	0.63	0.00	0.31	0.00	0.04	0.24	0.24
NO.	4	2	4	8	4	5	0	2	0	1	2	3

Maximum Daily Rainfall:	1.10
Maximum Monthly Rainfall:	1.81
Total Monsoon Rainfall:	0.83
Total Annual Rainfall:	8.27
Number of Days with Rain:	35

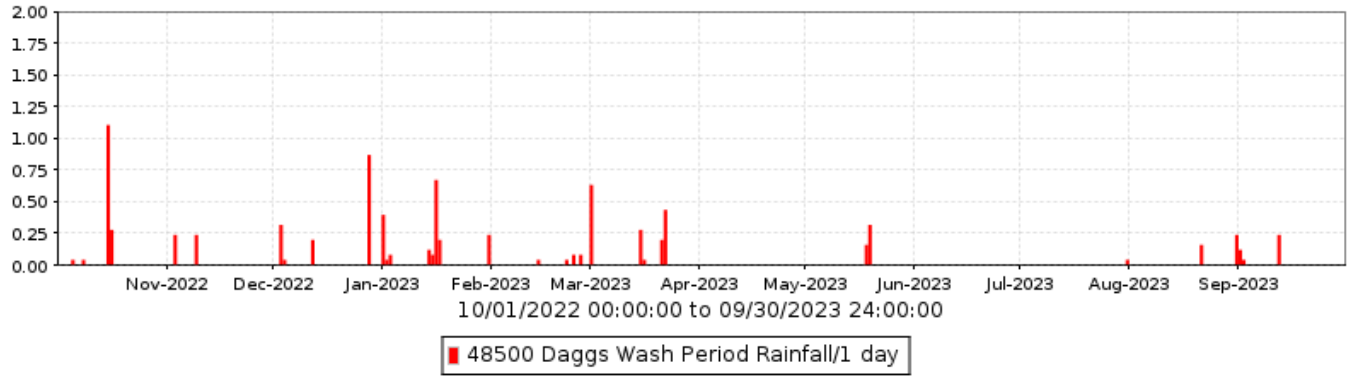

Flood Control District of Maricopa County ALERT System
Daily Rainfall at Buckeye FRS #3 (gage # 48800) for Water Year 2023

DAY	Oct	Nov	Dec	Jan	Feb	Mar	Apr	May	Jun	Jul	Aug	Sep
1				.16		.35						
2				.04		.16						
3			.16									
4			.12									
5												
6												
7												
8	.04											
9		.12										
10												
11												
12			.24									.04
13												
14					.12							
15	1.57			.16	.04	.20						
16	.91			.35		.08						
17	.04			.04								
18												
19												
20												
21						.12					.08	
22					.04	.28						
23						.12						
24						.04						
25												
26					.12							
27												
28			.59									
29			.04		----							
30			.04		----							
31		----		.16	----		----		----		.04	----
SUM	2.56	0.12	1.18	0.91	0.31	1.34	0.00	0.00	0.00	0.00	0.12	0.04
ACC	2.56	2.68	3.86	4.76	5.08	6.42	6.42	6.42	6.42	6.42	6.54	6.57
MAX	1.57	0.12	0.59	0.35	0.12	0.35	0.00	0.00	0.00	0.00	0.08	0.04
NO.	4	1	6	6	4	8	0	0	0	0	2	1

Maximum Daily Rainfall:	1.57
Maximum Monthly Rainfall:	2.56
Total Monsoon Rainfall:	0.16
Total Annual Rainfall:	6.57
Number of Days with Rain:	32

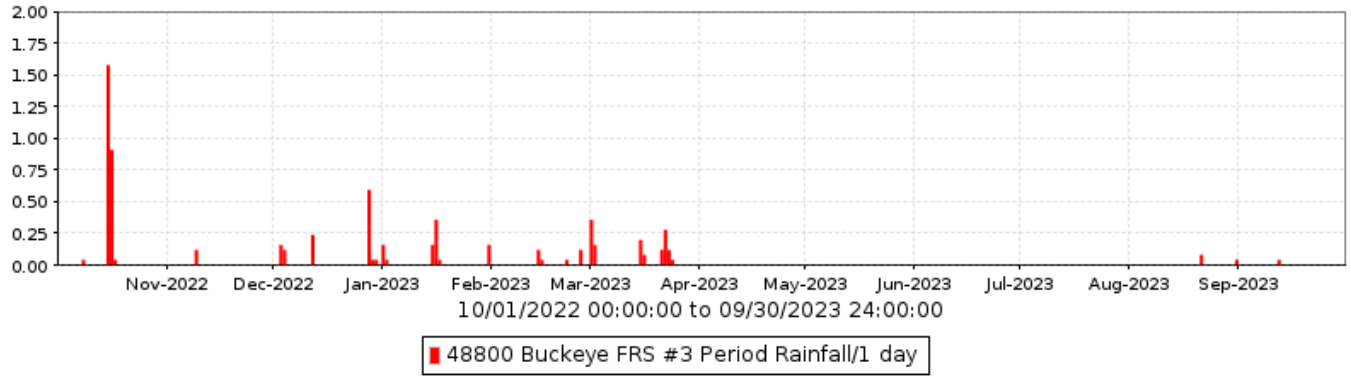

Flood Control District of Maricopa County ALERT System
Daily Rainfall at Stanton (gage # 49000) for Water Year 2023

DAY	Oct	Nov	Dec	Jan	Feb	Mar	Apr	May	Jun	Jul	Aug	Sep
1				1.14		.51						.59
2				.12		.59						
3	.12	.12		.08								
4			.16									
5	.12			.04								
6												
7												
8												
9		.16										
10												
11			.04									
12			.51									.04
13			.16		.12							
14				.43	.39	.04						.04
15	1.22			.47		.83						
16	.16			1.61							.24	
17				.31						.39		
18											.39	
19								1.42				
20				.04				----			.04	
21					.04	1.30		----			.20	
22					.08	.08						
23					.04							
24												
25					.39							
26					.04							
27												
28			.91									
29			.04		----							
30				.08	----							
31		----			----		----		----		.35	----
SUM	1.61	0.28	1.81	4.33	1.10	3.35	0.00	1.42	0.00	0.39	1.22	0.67
ACC	1.61	1.89	3.70	8.03	9.13	12.48	12.48	13.90	13.90	14.29	15.51	16.18
MAX	1.22	0.16	0.91	1.61	0.39	1.30	0.00	1.42	0.00	0.39	0.39	0.59
NO.	4	2	6	10	7	6	0	1	0	1	5	3

Maximum Daily Rainfall:	1.61
Maximum Monthly Rainfall:	4.33
Total Monsoon Rainfall:	2.28
Total Annual Rainfall:	16.18
Number of Days with Rain:	45

Gage 49000 down from 5/19 18:00 (353) through 5/22 12:00 (353) due to repeater failure; no rain fell.

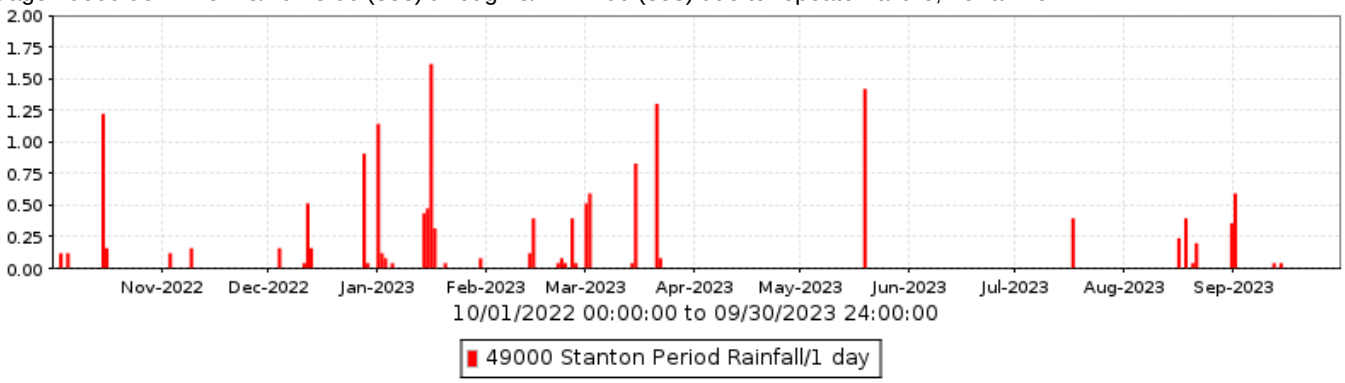

Flood Control District of Maricopa County ALERT System
Daily Rainfall at Mid-Martinez Wash (gage # 49200) for Water Year 2023

DAY	Oct	Nov	Dec	Jan	Feb	Mar	Apr	May	Jun	Jul	Aug	Sep
1				.91		.71						.75
2				.08		.35						.16
3		.04		.08								
4			.16									
5	.12											
6	.20											
7												
8												
9		.20										
10												
11												
12			.47									.08
13												.12
14				.35	.31							
15	.83			.31		.87						
16	.16			1.69								
17				.20							.04	
18											.28	
19								1.34				
20				.04				----				
21						.98		----			.24	
22					.04	.04						
23					.08							
24												
25					.04							
26					.31							
27												
28			.87									
29					----							
30				.04	----							
31		----			----		----		----		1.02	----
SUM	1.30	0.24	1.50	3.70	0.79	2.95	0.00	1.34	0.00	0.00	1.57	1.10
ACC	1.30	1.54	3.03	6.73	7.52	10.47	10.47	11.81	11.81	11.81	13.39	14.49
MAX	0.83	0.20	0.87	1.69	0.31	0.98	0.00	1.34	0.00	0.00	1.02	0.75
NO.	4	2	3	9	5	5	0	1	0	0	4	4

Maximum Daily Rainfall:	1.69
Maximum Monthly Rainfall:	3.70
Total Monsoon Rainfall:	2.68
Total Annual Rainfall:	14.49
Number of Days with Rain:	37

Gage 49200 down from 5/19 18:00 (300) through 5/22 12:00 (300) due to repeater failure; no rain fell.

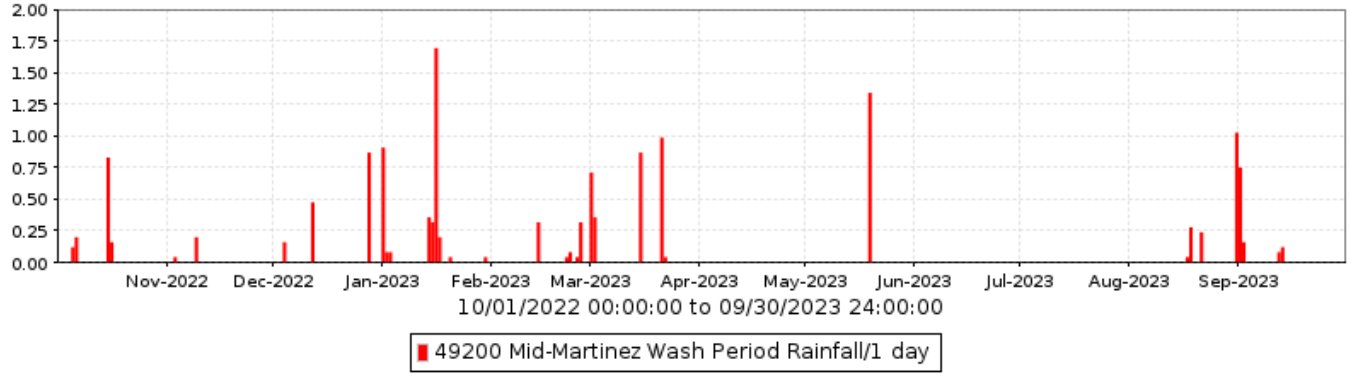

Flood Control District of Maricopa County ALERT System
Daily Rainfall at Martinez Wash (gage # 49500) for Water Year 2023

DAY	Oct	Nov	Dec	Jan	Feb	Mar	Apr	May	Jun	Jul	Aug	Sep
1				.83		.67						.28
2				.08								.35
3			.04	.08								
4												
5												
6												
7												
8			.04									
9		.04										
10												
11						.16						
12			.24									.12
13											.04	
14				.39	.08							
15	.20			.20		1.65						
16	.04			.79								
17				.04								
18											.31	
19	.04							.16				
20								.31				
21						.39					.24	
22					.04	.08						
23					.04							
24												
25	.04											
26					.20							
27										.12		
28			.79									
29					----							
30				.04	----							
31		----			----		----		----		.12	----
SUM	0.31	0.04	1.10	2.44	0.35	2.95	0.00	0.47	0.00	0.12	0.71	0.75
ACC	0.31	0.35	1.46	3.90	4.25	7.20	7.20	7.68	7.68	7.80	8.50	9.25
MAX	0.20	0.04	0.79	0.83	0.20	1.65	0.00	0.31	0.00	0.12	0.31	0.35
NO.	4	1	4	8	4	5	0	2	0	1	4	3

Maximum Daily Rainfall:	1.65
Maximum Monthly Rainfall:	2.95
Total Monsoon Rainfall:	1.57
Total Annual Rainfall:	9.25
Number of Days with Rain:	36

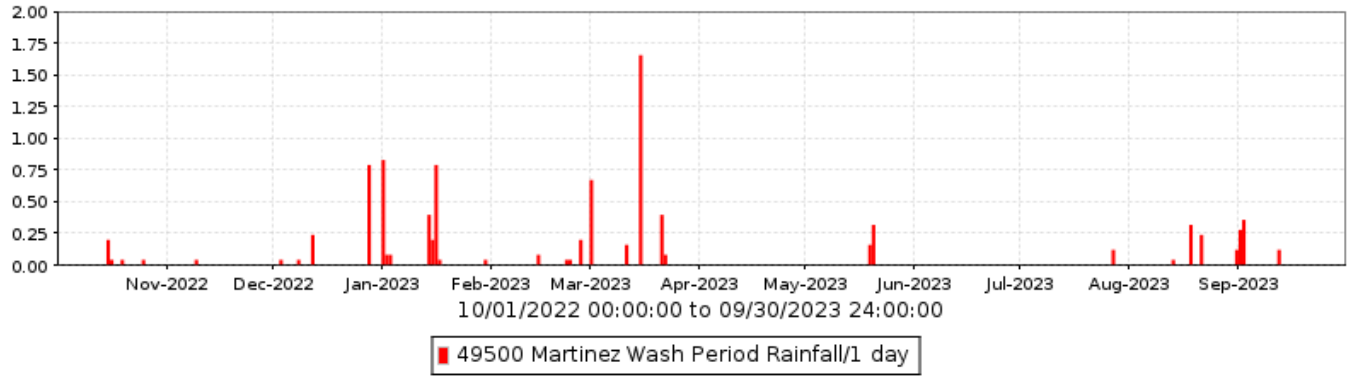

Flood Control District of Maricopa County ALERT System
Daily Rainfall at Congress (gage # 49700) for Water Year 2023

DAY	Oct	Nov	Dec	Jan	Feb	Mar	Apr	May	Jun	Jul	Aug	Sep
1				1.06		.71						.59
2				.04		.35						.12
3				.08								
4	.04		.08									
5				.04								
6	.12											
7	.04											
8												
9		.16										
10												
11												
12			.31									.28
13			.04		.08						.04	.08
14				.35	.39							
15	.20			.28		.75						
16	.08			.94								
17				.04							.04	
18											.08	
19								.12				
20				.04				----				
21						.94		----			.31	
22					.24	.04						
23					.08							
24												
25												
26					.39							
27												
28			.71									
29			.04		----							
30				.28	----							
31		----			----		----		----		1.54	----
SUM	0.47	0.16	1.18	3.15	1.18	2.80	0.00	0.12	0.00	0.00	2.01	1.06
ACC	0.47	0.63	1.81	4.96	6.14	8.94	8.94	9.06	9.06	9.06	11.06	12.13
MAX	0.20	0.16	0.71	1.06	0.39	0.94	0.00	0.12	0.00	0.00	1.54	0.59
NO.	5	1	5	10	5	5	0	1	0	0	5	4

Maximum Daily Rainfall: 1.54
Maximum Monthly Rainfall: 3.15
Total Monsoon Rainfall: 3.07
Partial Annual Rainfall: 12.13
Number of Days with Rain: 41

Gage 49700 down from 11/01 12:00 (?) through 11/03 12:00 (0) due to broken tipping bucket; considered down for all of WY22 and through 11/03 in WY23. Down from 5/19 18:00 (218) through 5/22 12:00 (218) due to repeater failure; no rain fell.

Flood Control District of Maricopa County ALERT System
Daily Rainfall at Sols Trib. @ US 93 (gage # 50000) for Water Year 2023

DAY	Oct	Nov	Dec	Jan	Feb	Mar	Apr	May	Jun	Jul	Aug	Sep
1				.94		.79						.51
2				.08								.31
3		.08	.08	.08								
4			.08									
5												
6	.08											
7												
8												
9		.16										
10												
11						.16						
12			.31									
13												
14				.31	.20							
15	1.10			.24		1.34						
16	.08			1.30		.04					.12	
17				.08							.35	
18											.16	
19								.51				
20								----				
21						.43		----			.08	
22					.04	.04						
23					.08							
24												
25					.04							
26					.28							
27										.04		
28			.71							.20		
29					----							
30					----							
31		----		.04	----		----		----		.71	----
SUM	1.26	0.24	1.18	3.07	0.63	2.80	0.00	0.51	0.00	0.24	1.42	0.83
ACC	1.26	1.50	2.68	5.75	6.38	9.17	9.17	9.69	9.69	9.92	11.34	12.17
MAX	1.10	0.16	0.71	1.30	0.28	1.34	0.00	0.51	0.00	0.20	0.71	0.51
NO.	3	2	4	8	5	6	0	1	0	2	5	2

Maximum Daily Rainfall:	1.34
Maximum Monthly Rainfall:	3.07
Total Monsoon Rainfall:	2.48
Total Annual Rainfall:	12.17
Number of Days with Rain:	38

Gage 50000 down from 5/19 18:00 (246) through 5/22 12:00 (246) due to repeater failure; no rain fell.

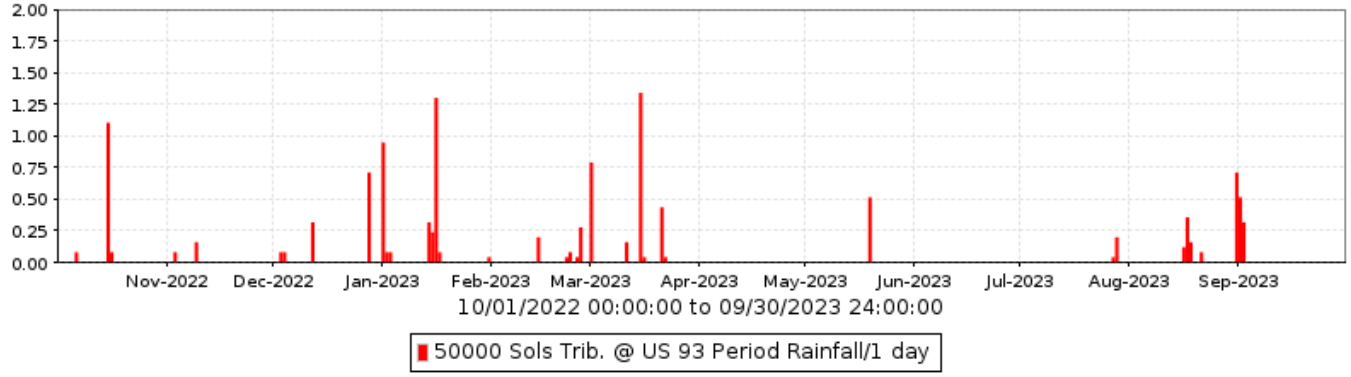

Flood Control District of Maricopa County ALERT System
Daily Rainfall at Sols Tank (gage # 50300) for Water Year 2023

DAY	Oct	Nov	Dec	Jan	Feb	Mar	Apr	May	Jun	Jul	Aug	Sep
1				.59		.94						.51
2				.08								.59
3			.04	.08								
4			.04									
5												
6												
7												
8												
9		.12										
10				.04								
11						.08						
12			.20									
13											.35	.12
14				.28	.16							
15	.71			.20		.87						
16	.04			1.26							.08	
17												
18											.20	
19								.16				
20				.04				----				
21						.67		----			.04	
22					.12							
23					.08							
24					.04							
25												
26					.24							
27												
28			.71							.04		
29			.04		----							
30				.24	----							
31		----		.04	----		----		----		.16	----
SUM	0.75	0.12	1.02	2.83	0.63	2.56	0.00	0.16	0.00	0.04	0.83	1.22
ACC	0.75	0.87	1.89	4.72	5.35	7.91	7.91	8.07	8.07	8.11	8.94	10.16
MAX	0.71	0.12	0.71	1.26	0.24	0.94	0.00	0.16	0.00	0.04	0.35	0.59
NO.	2	1	5	10	5	4	0	1	0	1	5	3

Maximum Daily Rainfall:	1.26
Maximum Monthly Rainfall:	2.83
Total Monsoon Rainfall:	2.09
Total Annual Rainfall:	10.16
Number of Days with Rain:	37

Gage 50300 down from 5/19 18:00 (205) through 5/22 12:00 (205) due to repeater failure; no rain fell.

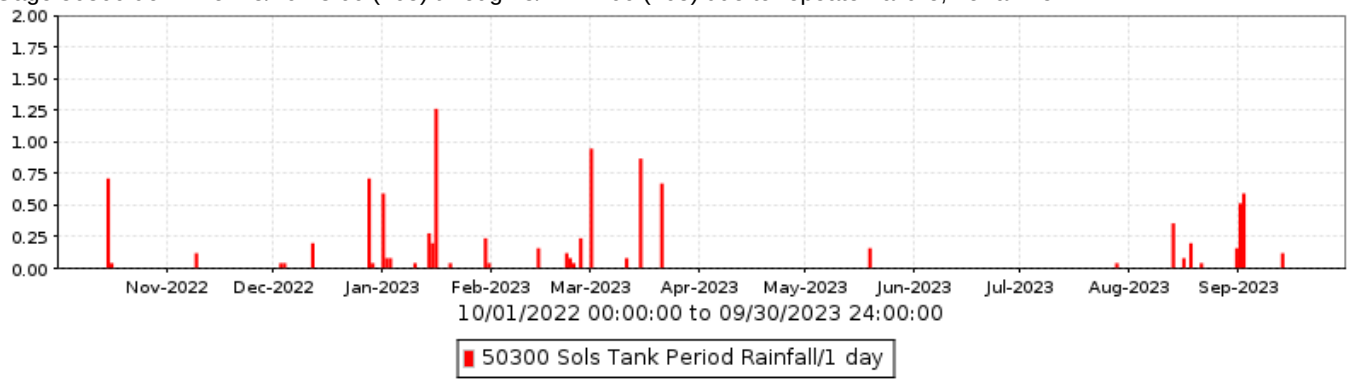

Flood Control District of Maricopa County ALERT System
Daily Rainfall at Black Hill (gage # 50500) for Water Year 2023

DAY	Oct	Nov	Dec	Jan	Feb	Mar	Apr	May	Jun	Jul	Aug	Sep
1				.83		.63						.63
2				.04								.43
3			.12	.08								
4			.08									
5												
6												
7												
8												
9		.04										
10												
11						.04						
12			.24									
13											.04	
14				.35	.12							
15	.59			.16		1.38						
16	.04			.63							.43	
17				.04							.35	
18											.31	
19								.67				
20								----				
21						.28		----			.04	
22					.08	.08						
23					.04							
24												
25					.04							
26					.20					.08		
27										.59		
28			.75							.28		
29			.04		----							
30					----							
31		----		.08	----		----		----		.04	----
SUM	0.63	0.04	1.22	2.20	0.47	2.40	0.00	0.67	0.00	0.94	1.22	1.06
ACC	0.63	0.67	1.89	4.09	4.57	6.97	6.97	7.64	7.64	8.58	9.80	10.87
MAX	0.59	0.04	0.75	0.83	0.20	1.38	0.00	0.67	0.00	0.59	0.43	0.63
NO.	2	1	5	8	5	5	0	1	0	3	6	2

Maximum Daily Rainfall:	1.38
Maximum Monthly Rainfall:	2.40
Total Monsoon Rainfall:	3.23
Total Annual Rainfall:	10.87
Number of Days with Rain:	38

Gage 50500 down from 5/19 18:00 (194) through 5/22 12:00 (194) due to repeater failure; no rain fell.

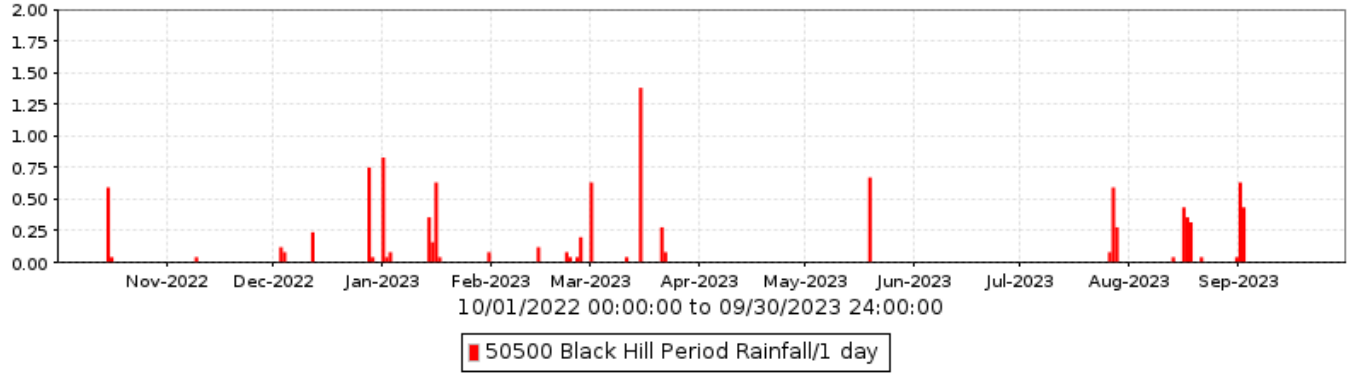

Flood Control District of Maricopa County ALERT System
Daily Rainfall at Sols Wash near Matthie (gage # 50800) for Water Year 2023

DAY	Oct	Nov	Dec	Jan	Feb	Mar	Apr	May	Jun	Jul	Aug	Sep
1				.47		.55						.35
2				.08		.08						.28
3			.16	.08								
4			.04									
5	.20											
6	.04											
7												
8	.12											
9		.04										
10				.04								
11						.04						
12			.20									.08
13												
14				.35	.04							
15	.83			.12		1.69						
16	.04			.51							.35	
17				.08							.24	
18											.24	
19								1.34			.04	
20												
21						.43					.08	
22					.08	.12						
23												
24												
25												
26					.20							
27												
28			.71									
29					----							
30					----							
31		----		.08	----		----		----		.16	----
SUM	1.22	0.04	1.10	1.81	0.31	2.91	0.00	1.34	0.00	0.00	1.10	0.71
ACC	1.22	1.26	2.36	4.17	4.49	7.40	7.40	8.74	8.74	8.74	9.84	10.55
MAX	0.83	0.04	0.71	0.51	0.20	1.69	0.00	1.34	0.00	0.00	0.35	0.35
NO.	5	1	4	9	3	6	0	1	0	0	6	3

Maximum Daily Rainfall:	1.69
Maximum Monthly Rainfall:	2.91
Total Monsoon Rainfall:	1.81
Total Annual Rainfall:	10.55
Number of Days with Rain:	38

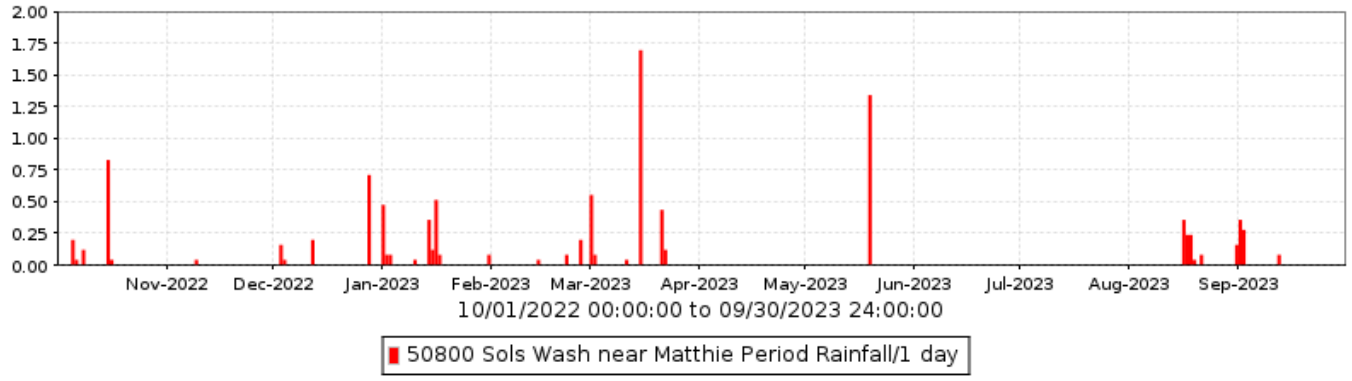

Flood Control District of Maricopa County ALERT System
Daily Rainfall at Black Mountain (gage # 51000) for Water Year 2023

DAY	Oct	Nov	Dec	Jan	Feb	Mar	Apr	May	Jun	Jul	Aug	Sep
1				.75		.67						.08
2				.08								.87
3			.16	.04								
4			.04									
5				.04								
6												
7												
8												
9		.04										
10												
11												
12			.16									
13			.04		.20							
14				.28	.08							
15	.94			.08		1.26						
16				.47								
17				.04								
18												
19								.24				
20								----				
21						.39		----				
22					.08	.12						
23					.04							
24												
25					.04							
26					.20							
27												
28			.71									
29					----							
30					----					.04		
31		----		.16	----		----		----			----
SUM	0.94	0.04	1.10	1.93	0.63	2.44	0.00	0.24	0.00	0.04	0.00	0.94
ACC	0.94	0.98	2.09	4.02	4.65	7.09	7.09	7.32	7.32	7.36	7.36	8.31
MAX	0.94	0.04	0.71	0.75	0.20	1.26	0.00	0.24	0.00	0.04	0.00	0.87
NO.	1	1	5	9	6	4	0	1	0	1	0	2

Maximum Daily Rainfall:	1.26
Maximum Monthly Rainfall:	2.44
Partial Monsoon Rainfall:	0.98
Partial Annual Rainfall:	8.31
Number of Days with Rain:	30

Gage 51000 down from 5/19 18:00 (186) through 5/22 12:00 (186) due to repeater failure; no rain fell.
Gage 51000 appears to have missed events on Aug. 13-21, no estimate possible; monthly and annual totals are incomplete.

Flood Control District of Maricopa County ALERT System
Daily Rainfall at Hartman Wash (gage # 51200) for Water Year 2023

DAY	Oct	Nov	Dec	Jan	Feb	Mar	Apr	May	Jun	Jul	Aug	Sep
1				.71		.79						.43
2				.12								.43
3			.24	.08								
4			.08									
5												
6												
7												
8	.08											
9		.04										
10				.04								
11												
12			.16									.12
13											.28	
14			.04	.35	.08							
15	.79			.08		1.73						
16	.04			.71								
17				.08							.59	
18											.24	
19								.67				
20												
21						.43					.04	
22					.08	.24						
23												
24												
25					.04							
26					.28							
27										.08		
28			.87									
29					----							
30					----							
31		----		.12	----		----		----			----
SUM	0.91	0.04	1.38	2.28	0.47	3.19	0.00	0.67	0.00	0.08	1.14	0.98
ACC	0.91	0.94	2.32	4.61	5.08	8.27	8.27	8.94	8.94	9.02	10.16	11.14
MAX	0.79	0.04	0.87	0.71	0.28	1.73	0.00	0.67	0.00	0.08	0.59	0.43
NO.	3	1	5	9	4	4	0	1	0	1	4	3

Maximum Daily Rainfall:	1.73
Maximum Monthly Rainfall:	3.19
Total Monsoon Rainfall:	2.20
Total Annual Rainfall:	11.14
Number of Days with Rain:	35

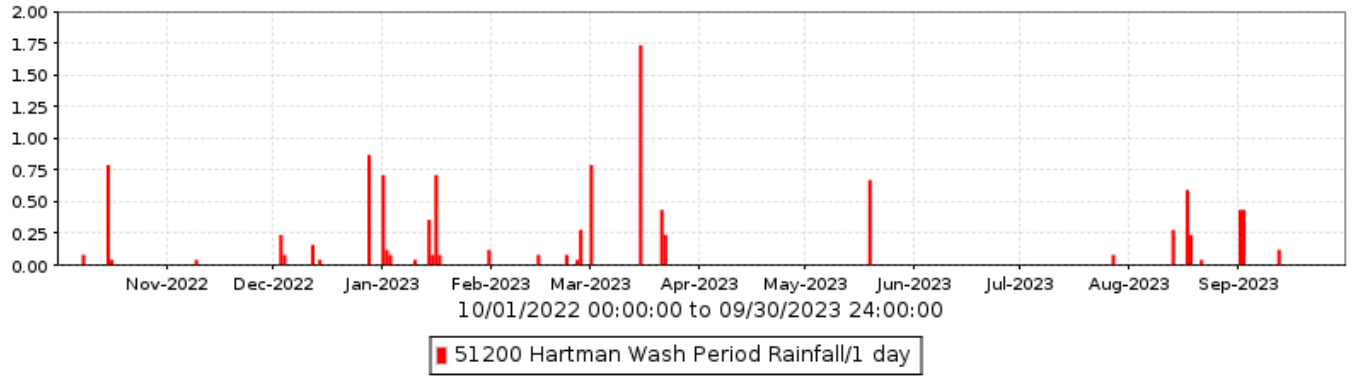

Flood Control District of Maricopa County ALERT System
Daily Rainfall at Flying E Tank (gage # 51500) for Water Year 2023

DAY	Oct	Nov	Dec	Jan	Feb	Mar	Apr	May	Jun	Jul	Aug	Sep
1				.67		.75						.43
2				.08								.55
3			.31	.08								
4			.08									
5												
6												
7												
8												
9		.12										
10				.04								
11												
12			.08									.35
13											.31	
14				.35	.20							
15	.83			.08		1.26					.04	
16				.63								
17				.08							.16	
18											.28	
19								1.42				
20								----				
21						.71		----			.04	
22					.08	.16						
23												
24												
25					.04							
26					.24							
27												
28			.91									
29					----							
30					----							
31		----		.16	----		----		----			----
SUM	0.83	0.12	1.38	2.17	0.55	2.87	0.00	1.42	0.00	0.00	0.83	1.34
ACC	0.83	0.94	2.32	4.49	5.04	7.91	7.91	9.33	9.33	9.33	10.16	11.50
MAX	0.83	0.12	0.91	0.67	0.24	1.26	0.00	1.42	0.00	0.00	0.31	0.55
NO.	1	1	4	9	4	4	0	1	0	0	5	3

Maximum Daily Rainfall:	1.42
Maximum Monthly Rainfall:	2.87
Total Monsoon Rainfall:	2.17
Total Annual Rainfall:	11.50
Number of Days with Rain:	32

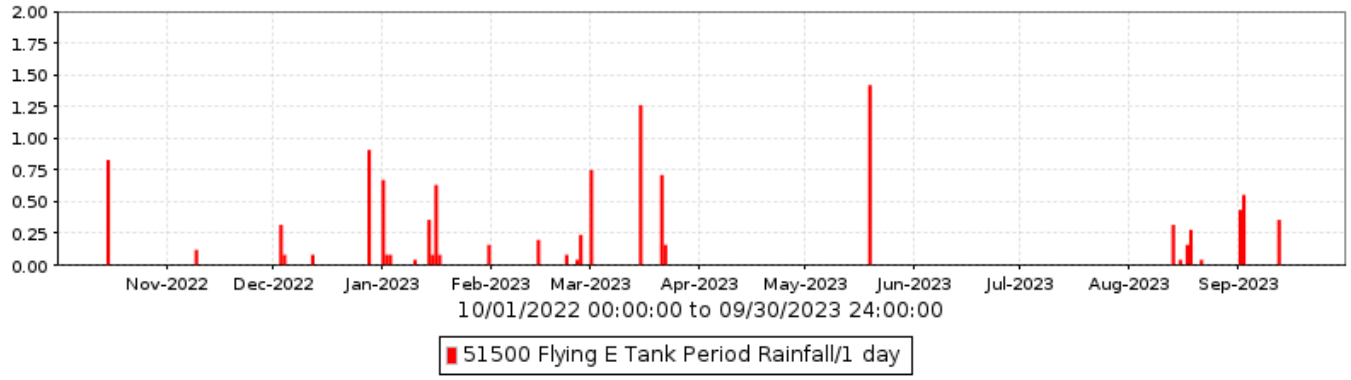

Flood Control District of Maricopa County ALERT System
Daily Rainfall at Flying E Wash (gage # 51700) for Water Year 2023

DAY	Oct	Nov	Dec	Jan	Feb	Mar	Apr	May	Jun	Jul	Aug	Sep
1				.63		.71						.59
2				.12		.04						.28
3			.31	.08								
4			.04									
5	.16											
6	.04											
7												
8	.04											
9		.08										
10												
11				.04								
12			.12									.08
13			.04									
14				.31	.16							
15	1.02			.08		1.93						
16	.04			.51							.16	
17				.24							.28	
18											.24	
19								.71				
20											.04	
21						.75					.12	
22					.12	.12						
23												
24												
25												
26					.24							
27												
28			.87									
29					----							
30					----							
31		----		.12	----		----		----		.12	----
SUM	1.30	0.08	1.38	2.13	0.51	3.54	0.00	0.71	0.00	0.00	0.94	0.94
ACC	1.30	1.38	2.76	4.88	5.39	8.94	8.94	9.65	9.65	9.65	10.59	11.54
MAX	1.02	0.08	0.87	0.63	0.24	1.93	0.00	0.71	0.00	0.00	0.28	0.59
NO.	5	1	5	9	3	5	0	1	0	0	6	3

Maximum Daily Rainfall:	1.93
Maximum Monthly Rainfall:	3.54
Total Monsoon Rainfall:	1.89
Total Annual Rainfall:	11.54
Number of Days with Rain:	38

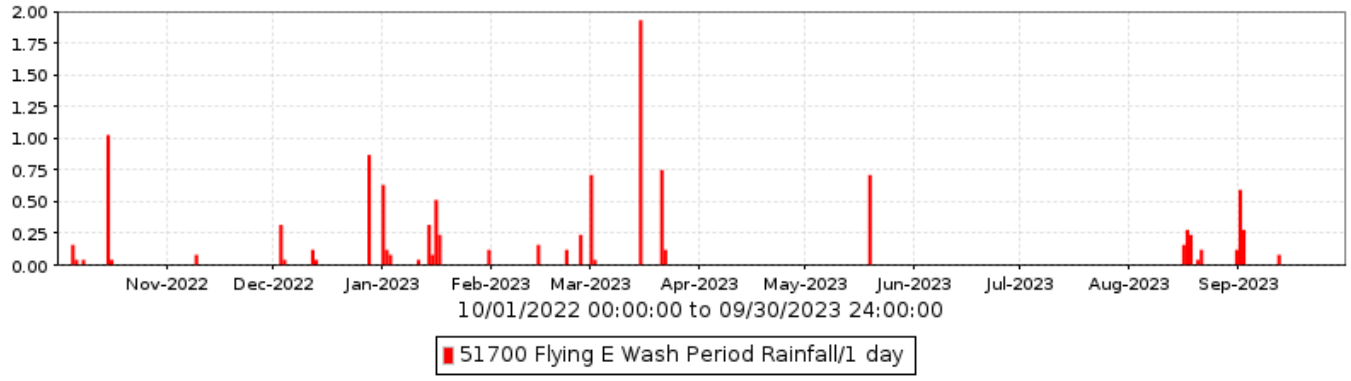

Flood Control District of Maricopa County ALERT System
Daily Rainfall at Casandro Wash (gage # 52000) for Water Year 2023

DAY	Oct	Nov	Dec	Jan	Feb	Mar	Apr	May	Jun	Jul	Aug	Sep
1				.55		.67						.43
2				.08		.04						.24
3			.31	.08								
4			.04									
5	.16											
6												
7												
8												
9		.04										
10												
11												
12			.12									.04
13					.04							
14				.35	.24							
15	.87			.08		1.61						
16	.04			.51								
17				.12				.04			.16	
18											.16	
19								.51				
20												
21						.63					.16	
22					.04	.16						
23												
24												
25												
26					.24							
27												
28			.87									
29			.04		----							
30				.04	----							
31		----		.08	----		----		----		.12	----
SUM	1.06	0.04	1.38	1.89	0.55	3.11	0.00	0.55	0.00	0.00	0.59	0.71
ACC	1.06	1.10	2.48	4.37	4.92	8.03	8.03	8.58	8.58	8.58	9.17	9.88
MAX	0.87	0.04	0.87	0.55	0.24	1.61	0.00	0.51	0.00	0.00	0.16	0.43
NO.	3	1	5	9	4	5	0	2	0	0	4	3

Maximum Daily Rainfall:	1.61
Maximum Monthly Rainfall:	3.11
Total Monsoon Rainfall:	1.30
Total Annual Rainfall:	9.88
Number of Days with Rain:	36

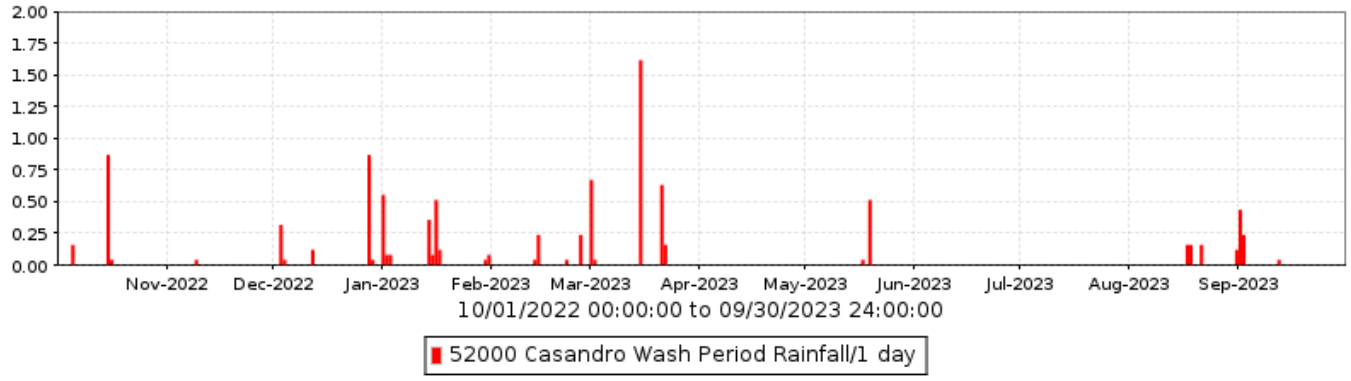

Flood Control District of Maricopa County ALERT System
Daily Rainfall at Constellation Road (gage # 52300) for Water Year 2023

DAY	Oct	Nov	Dec	Jan	Feb	Mar	Apr	May	Jun	Jul	Aug	Sep
1				.51		.71						.20
2				.12		.04						.20
3			.28	.08								
4			.08									
5	.31											
6												
7												
8												
9		.08										
10				.04								
11												
12			.16									
13			.04		.08						.08	.04
14				.31	.20							
15	1.18			.08		1.65						
16				.59								
17				.28				.04			.08	
18											.51	
19								.55				
20								----				
21						.79		----			.24	
22					.08	.20						
23												
24					.04							
25												
26					.24							
27												
28			1.02									
29			.04		----							
30				.04	----							
31		----		.04	----		----		----		.08	----
SUM	1.50	0.08	1.61	2.09	0.63	3.39	0.00	0.59	0.00	0.00	0.98	0.43
ACC	1.50	1.57	3.19	5.28	5.91	9.29	9.29	9.88	9.88	9.88	10.87	11.30
MAX	1.18	0.08	1.02	0.59	0.24	1.65	0.00	0.55	0.00	0.00	0.51	0.20
NO.	2	1	6	10	5	5	0	2	0	0	5	3

Maximum Daily Rainfall:	1.65
Maximum Monthly Rainfall:	3.39
Total Monsoon Rainfall:	1.42
Total Annual Rainfall:	11.30
Number of Days with Rain:	39

Gage 52300 down from 5/19 18:00 (248) through 5/22 12:00 (251) due to repeater failure; assigned 3mm to 5/19.

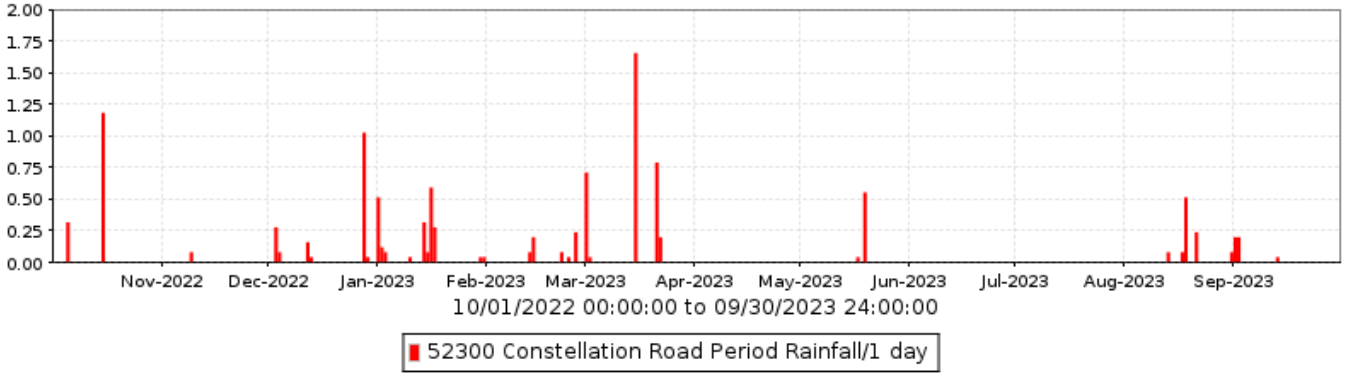

Flood Control District of Maricopa County ALERT System
Daily Rainfall at Powder House Wash (gage # 52500) for Water Year 2023

DAY	Oct	Nov	Dec	Jan	Feb	Mar	Apr	May	Jun	Jul	Aug	Sep
1				.47		.67						.24
2				.08		.04						.20
3			.28	.08								
4			.12									
5	.08											
6												
7				.04								
8												
9		.04										
10												
11												
12			.16			.04						
13			.04		.08						.08	.04
14				.35	.20							
15	1.14			.08		1.93						
16	.04			.67								
17				.16				.08			.16	
18											.31	
19								.71				
20											.04	
21						.71					.31	
22					.04	.12						
23						.04						
24												
25												
26					.24							
27												
28			.94									
29					----							
30				.08	----							
31		----		.04	----		----		----		.08	----
SUM	1.26	0.04	1.54	2.05	0.55	3.54	0.00	0.79	0.00	0.00	0.98	0.47
ACC	1.26	1.30	2.83	4.88	5.43	8.98	8.98	9.76	9.76	9.76	10.75	11.22
MAX	1.14	0.04	0.94	0.67	0.24	1.93	0.00	0.71	0.00	0.00	0.31	0.24
NO.	3	1	5	10	4	7	0	2	0	0	6	3

Maximum Daily Rainfall:	1.93
Maximum Monthly Rainfall:	3.54
Total Monsoon Rainfall:	1.46
Total Annual Rainfall:	11.22
Number of Days with Rain:	41

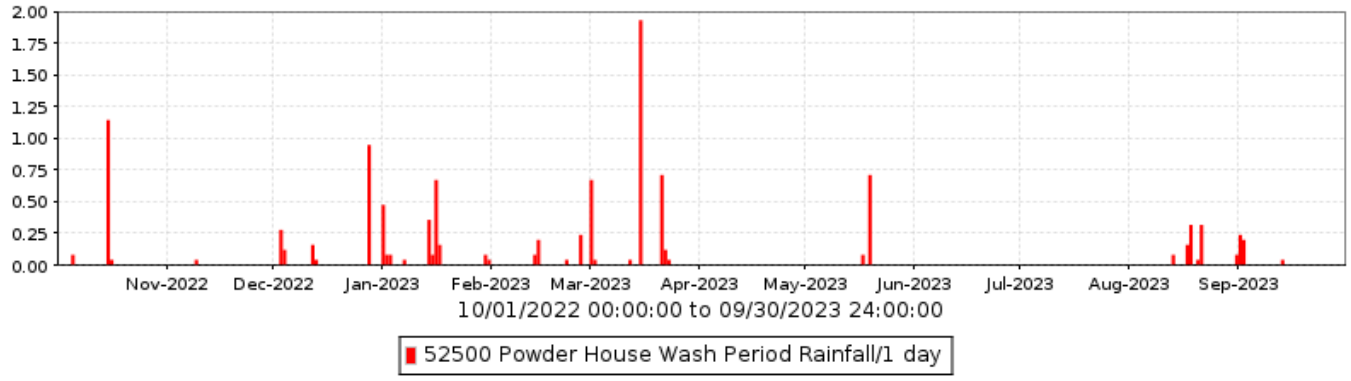

Flood Control District of Maricopa County ALERT System
Daily Rainfall at Blue Tank Wash (gage # 52700) for Water Year 2023

DAY	Oct	Nov	Dec	Jan	Feb	Mar	Apr	May	Jun	Jul	Aug	Sep
1				.55		.67						.24
2				.12		.08						.08
3			.28	.08								
4			.08									
5	.12											
6												
7												
8	.04											
9		.12										
10												
11						.08						
12			.24									.04
13												
14				.31	.24							
15	.75			.16		1.73						
16	.04			.75	----			.16				
17				.16	----						.04	
18					----						.39	
19					----			.55				
20					----							
21						.87					.20	
22						.16						
23					.04							
24												
25												
26					.28							
27												
28			.98									
29					----							
30				.04	----							
31		----		.04	----		----		----		.04	----
SUM	0.94	0.12	1.57	2.20	0.55	3.58	0.00	0.71	0.00	0.00	0.67	0.35
ACC	0.94	1.06	2.64	4.84	5.39	8.98	8.98	9.69	9.69	9.69	10.35	10.71
MAX	0.75	0.12	0.98	0.75	0.28	1.73	0.00	0.55	0.00	0.00	0.39	0.24
NO.	4	1	4	9	3	6	0	2	0	0	4	3

Maximum Daily Rainfall:	1.73
Maximum Monthly Rainfall:	3.58
Total Monsoon Rainfall:	1.02
Total Annual Rainfall:	10.71
Number of Days with Rain:	36

Gage 52700 down from 2/15 18:00 (129) through 2/21 12:00 (129) due to repeater failure; no rain fell.

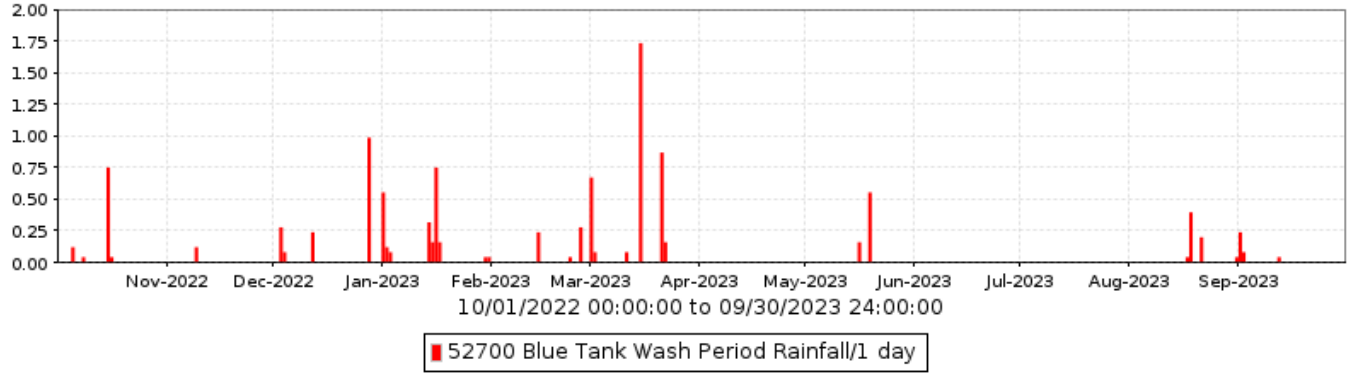

Flood Control District of Maricopa County ALERT System
Daily Rainfall at Wickenburg Airport (gage # 52800) for Water Year 2023

DAY	Oct	Nov	Dec	Jan	Feb	Mar	Apr	May	Jun	Jul	Aug	Sep
1				.55		.71						.35
2				.12								.24
3			.24	.08								
4												
5	.08		.04									
6												
7												
8	.12											
9		.04										
10												
11												
12			.12									.12
13											.08	
14				.35	.08							
15	.75			.08		1.54						
16	.04			.55								
17				.08							.12	
18											.31	
19								.94			.04	
20												
21						.47					.04	
22					.08	.12						
23												
24												
25												
26					.24							
27												
28			.75									
29					----							
30					----							
31		----		.08	----		----		----		.08	----
SUM	0.98	0.04	1.14	1.89	0.39	2.83	0.00	0.94	0.00	0.00	0.67	0.71
ACC	0.98	1.02	2.17	4.06	4.45	7.28	7.28	8.23	8.23	8.23	8.90	9.61
MAX	0.75	0.04	0.75	0.55	0.24	1.54	0.00	0.94	0.00	0.00	0.31	0.35
NO.	4	1	4	8	3	4	0	1	0	0	6	3

Maximum Daily Rainfall:	1.54
Maximum Monthly Rainfall:	2.83
Total Monsoon Rainfall:	1.38
Total Annual Rainfall:	9.61
Number of Days with Rain:	34

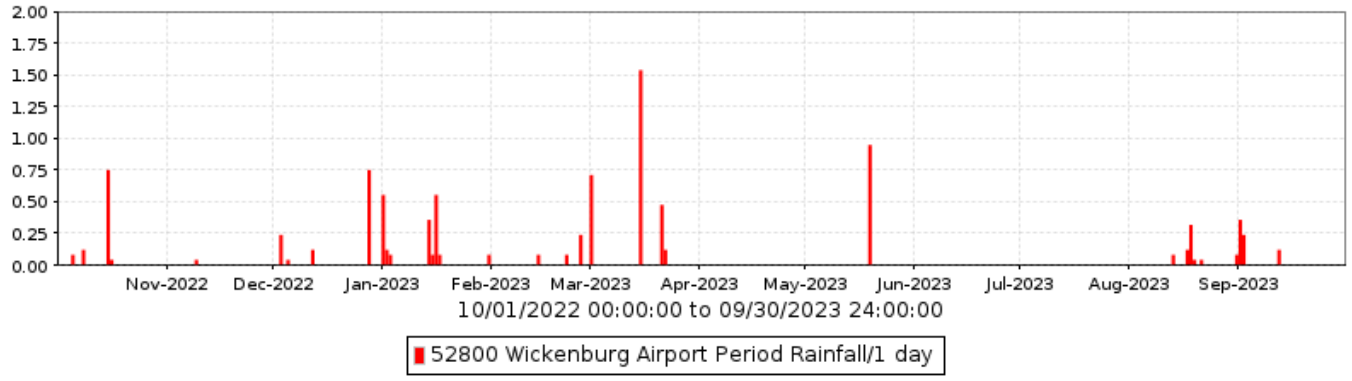

Flood Control District of Maricopa County ALERT System
Daily Rainfall at Casandro Dam (gage # 53000) for Water Year 2023

DAY	Oct	Nov	Dec	Jan	Feb	Mar	Apr	May	Jun	Jul	Aug	Sep
1				.39		.63						.24
2				.08		.04						.12
3			.31	.08								
4			.04									
5	.08											
6												
7												
8												
9												
10												
11												
12			.16									
13					.12						.16	
14				.35	.20							
15	.24			.08		1.42						
16	.04			.51								
17				.16				.04			.04	
18											.20	
19								.79				
20												
21						.71					.16	
22						.12						
23					.04							
24												
25												
26					.16							
27												
28			.94									
29					----							
30					----							
31		----		.08	----		----		----		.12	----
SUM	0.35	0.00	1.46	1.73	0.51	2.91	0.00	0.83	0.00	0.00	0.67	0.35
ACC	0.35	0.35	1.81	3.54	4.06	6.97	6.97	7.80	7.80	7.80	8.46	8.82
MAX	0.24	0.00	0.94	0.51	0.20	1.42	0.00	0.79	0.00	0.00	0.20	0.24
NO.	3	0	4	8	4	5	0	2	0	0	5	2

Maximum Daily Rainfall:	1.42
Maximum Monthly Rainfall:	2.91
Total Monsoon Rainfall:	1.02
Total Annual Rainfall:	8.82
Number of Days with Rain:	33

Gage 53000 down from 12/27 12:00 (22) through 12/29 12:00 (?) due to tipping bucket failure; estimated 24 mm for 12/28.

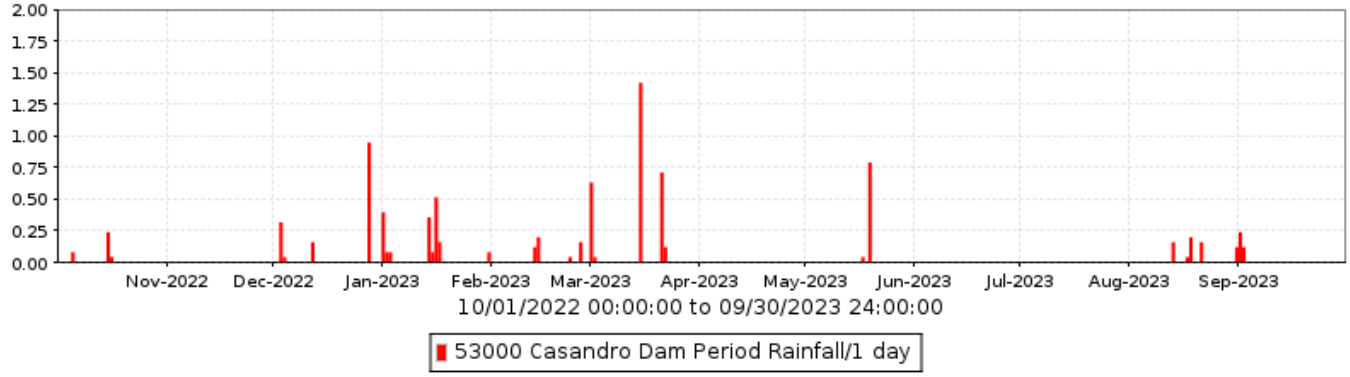

Flood Control District of Maricopa County ALERT System
Daily Rainfall at Burton Tank (gage # 53200) for Water Year 2023

DAY	Oct	Nov	Dec	Jan	Feb	Mar	Apr	May	Jun	Jul	Aug	Sep
1				.79		.67						.55
2				.04		.35						.16
3	.12			.12								
4			.12			.04						
5												
6	.31											
7												
8												
9		.16										
10	.04											
11												
12			.31									
13												.08
14				.31	.20							
15	.94			.31		.75						
16	.08			1.18								
17				.08							.08	
18											.08	
19								.87				
20								----				
21						.91		----			.12	
22					.12	.04						
23					.08							
24												
25					.04							
26					.31							
27												
28			.79									
29					----							
30			.04	.31	----							
31		----			----		----		----		.91	----
SUM	1.50	0.16	1.26	3.15	0.75	2.76	0.00	0.87	0.00	0.00	1.18	0.79
ACC	1.50	1.65	2.91	6.06	6.81	9.57	9.57	10.43	10.43	10.43	11.61	12.40
MAX	0.94	0.16	0.79	1.18	0.31	0.91	0.00	0.87	0.00	0.00	0.91	0.55
NO.	5	1	4	8	5	6	0	1	0	0	4	3

Maximum Daily Rainfall:	1.18
Maximum Monthly Rainfall:	3.15
Total Monsoon Rainfall:	1.97
Total Annual Rainfall:	12.40
Number of Days with Rain:	37

Gage 53200 down from 5/19 18:00 (264) through 5/22 12:00 (265) due to repeater failure; assigned 1mm to 5/19.

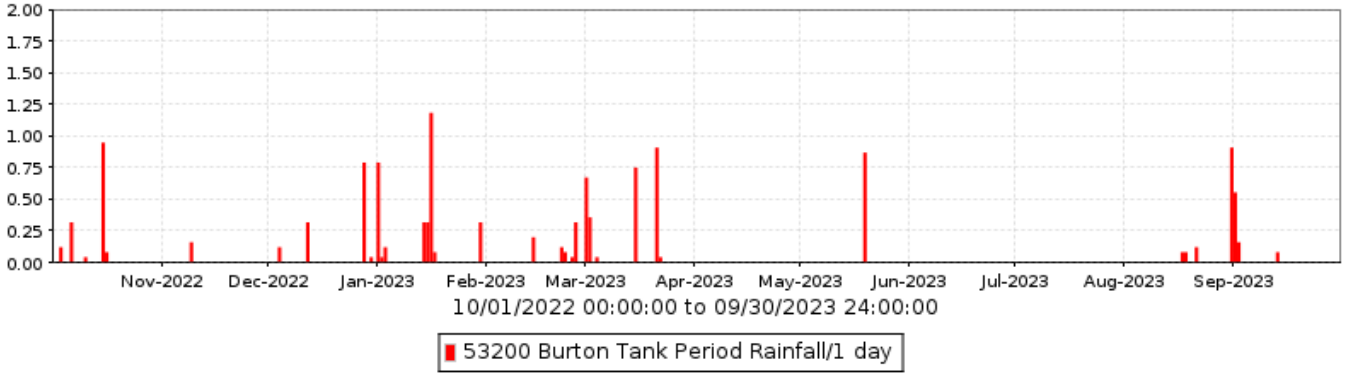

Flood Control District of Maricopa County ALERT System
Daily Rainfall at Hassayampa R. @ Box Canyon (gage # 53500) for Water Year 2023

DAY	Oct	Nov	Dec	Jan	Feb	Mar	Apr	May	Jun	Jul	Aug	Sep
1				.94		.63						.24
2				.12		.12						.04
3			.16	.08								
4			.08									
5												
6												
7												
8												
9		.08										
10												
11						.20						
12			.24									.47
13					.08							
14				.31	.12							
15	.59			.20		1.34						
16	.04			.71								
17				.16								
18											.43	
19								.51				
20												
21						.75					.08	
22					.04	.20						
23												
24												
25												
26					.20							
27												
28			.79									
29					----							
30				.04	----							
31		----			----		----		----		.12	----
SUM	0.63	0.08	1.26	2.56	0.43	3.23	0.00	0.51	0.00	0.00	0.63	0.75
ACC	0.63	0.71	1.97	4.53	4.96	8.19	8.19	8.70	8.70	8.70	9.33	10.08
MAX	0.59	0.08	0.79	0.94	0.20	1.34	0.00	0.51	0.00	0.00	0.43	0.47
NO.	2	1	4	8	4	6	0	1	0	0	3	3

Maximum Daily Rainfall:	1.34
Maximum Monthly Rainfall:	3.23
Total Monsoon Rainfall:	1.38
Total Annual Rainfall:	10.08
Number of Days with Rain:	32

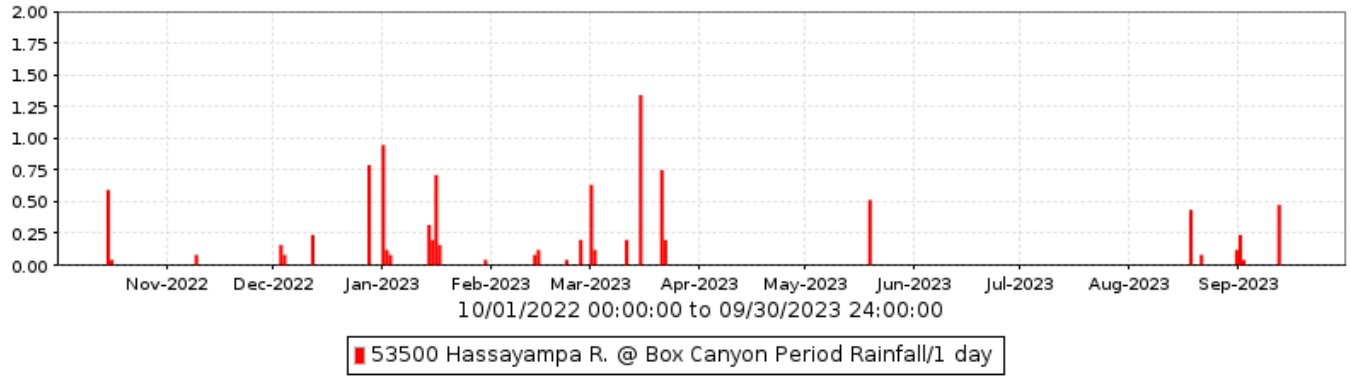

Flood Control District of Maricopa County ALERT System
Daily Rainfall at O'Brien Gulch (gage # 53700) for Water Year 2023

DAY	Oct	Nov	Dec	Jan	Feb	Mar	Apr	May	Jun	Jul	Aug	Sep
1				.98		.67						.28
2				.28		.39						.04
3	.04		.16	.12								
4			.08									
5	.04											
6												
7												
8												
9		.20										
10				.04								
11						.08						
12			.39									.79
13												
14				.35	.35							----
15	1.30			.47		1.10						----
16	.04			1.10								
17				.28							.04	
18											.24	
19								.20				
20												
21						1.10					.20	
22					.08	.59						
23					.04							
24												
25												
26					.39							
27												
28			1.06									
29			.04		----							
30				.04	----							
31		----			----		----		----		.04	----
SUM	1.42	0.20	1.73	3.66	0.87	3.94	0.00	0.20	0.00	0.00	0.51	1.10
ACC	1.42	1.61	3.35	7.01	7.87	11.81	11.81	12.01	12.01	12.01	12.52	13.62
MAX	1.30	0.20	1.06	1.10	0.39	1.10	0.00	0.20	0.00	0.00	0.24	0.79
NO.	4	1	5	9	4	6	0	1	0	0	4	3

Maximum Daily Rainfall:	1.30
Maximum Monthly Rainfall:	3.94
Total Monsoon Rainfall:	1.61
Total Annual Rainfall:	13.62
Number of Days with Rain:	37

Gage 53700 down from 9/13 18:00 (346) through 9/16 12:00 (346) due to repeater failure; no rain fell.

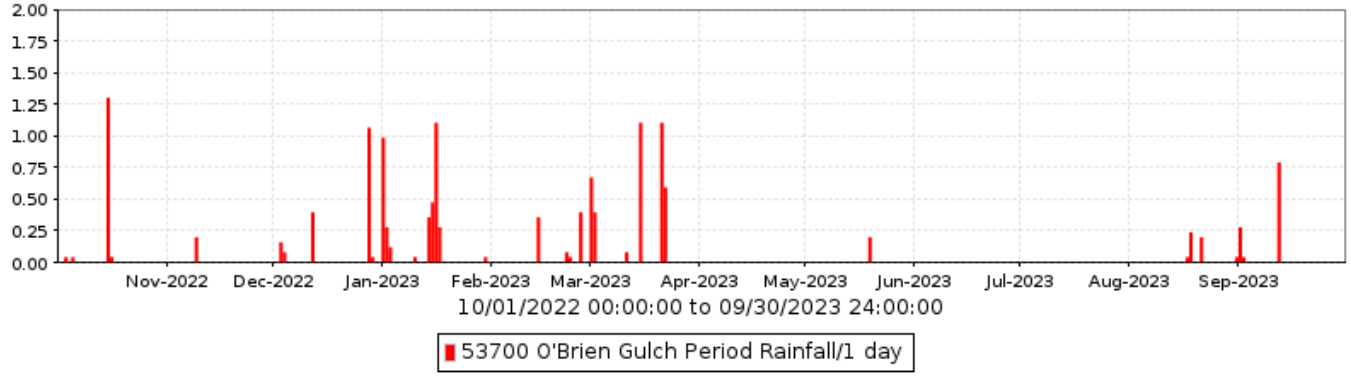

Flood Control District of Maricopa County ALERT System
Daily Rainfall at Minnehaha (gage # 54000) for Water Year 2023

DAY	Oct	Nov	Dec	Jan	Feb	Mar	Apr	May	Jun	Jul	Aug	Sep
1				.75								.35
2				.39		.55						
3	.24	.08	.24	.20								
4		.04	.24									
5	.04			.04								
6	.12											
7												
8												
9		.28										
10												
11						.12						
12			.28									.51
13			.12								.20	
14			.08	.12	.20							----
15	1.54			.55	.24	1.14					.12	----
16	.08			.94	.04	.08		.08			.08	
17				.39							.16	
18				.08							.31	
19								.83				
20				.04								
21						1.97						
22					.08	.51					.04	
23				.04	.04							
24				.12	.12						.47	
25					.04							
26					.39							
27												
28			1.02								.04	
29			.16		----							
30			.08	.16	----	.04						
31		----			----		----		----		1.14	----
SUM	2.01	0.39	2.20	3.82	1.14	4.41	0.00	0.91	0.00	0.00	2.56	0.87
ACC	2.01	2.40	4.61	8.43	9.57	13.98	13.98	14.88	14.88	14.88	17.44	18.31
MAX	1.54	0.28	1.02	0.94	0.39	1.97	0.00	0.83	0.00	0.00	1.14	0.51
NO.	5	3	8	13	8	7	0	2	0	0	9	2

Maximum Daily Rainfall:	1.97
Maximum Monthly Rainfall:	4.41
Total Monsoon Rainfall:	3.43
Total Annual Rainfall:	18.31
Number of Days with Rain:	57

Gage 54000 down from 9/13 18:00 (465) through 9/16 12:00 (465) due to repeater failure; no rain fell.

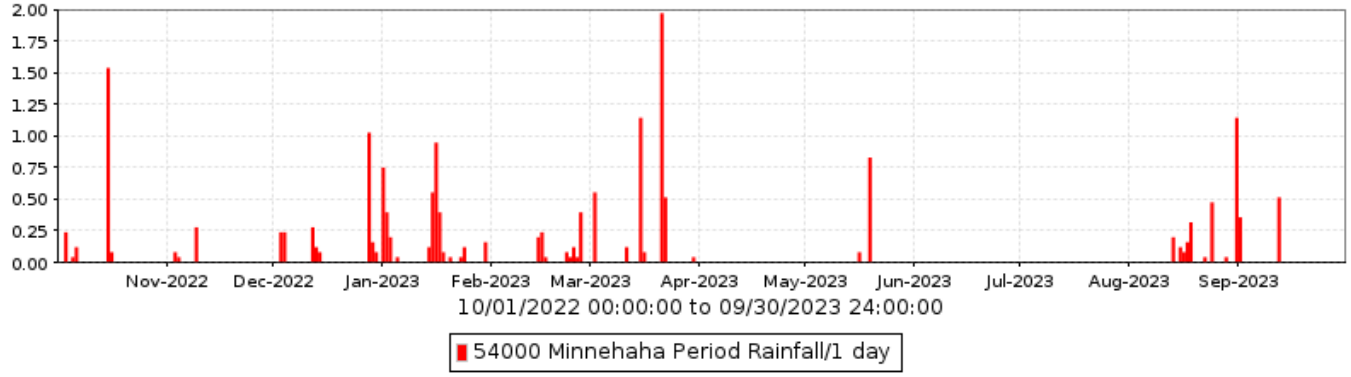

Flood Control District of Maricopa County ALERT System
Daily Rainfall at Hassayampa R. @ Wagoner Rd. (gage # 54300) for Water Year 2023

DAY	Oct	Nov	Dec	Jan	Feb	Mar	Apr	May	Jun	Jul	Aug	Sep
1				1.06		.75						.39
2				.24		.43						.35
3	.71	.08	.04	.08								
4			.20	.04								
5												
6												
7												
8			.04									
9		.12										
10				.08								
11						.04						
12			.35									.24
13			.28									
14				.43	.71	.04						----
15	.87		.04	.63	.20	.55						----
16	.04			.94								
17				.20						.08	.24	
18												
19								2.09				
20				.04								
21				.04		1.50					.04	
22					.12	.24						
23					.12							
24					.04					.31		
25												
26					.47							
27												
28			.63									
29			.04		----							
30				.12	----							
31		----	.04		----		----		----		.35	----
SUM	1.61	0.20	1.65	3.90	1.65	3.54	0.00	2.09	0.00	0.39	0.63	0.98
ACC	1.61	1.81	3.46	7.36	9.02	12.56	12.56	14.65	14.65	15.04	15.67	16.65
MAX	0.87	0.12	0.63	1.06	0.71	1.50	0.00	2.09	0.00	0.31	0.35	0.39
NO.	3	2	9	12	6	7	0	1	0	2	3	3

Maximum Daily Rainfall:	2.09
Maximum Monthly Rainfall:	3.90
Total Monsoon Rainfall:	2.01
Total Annual Rainfall:	16.65
Number of Days with Rain:	48

Gage 54300 down from 9/13 18:00 (423) through 9/16 12:00 (423) due to repeater failure; no rain fell.

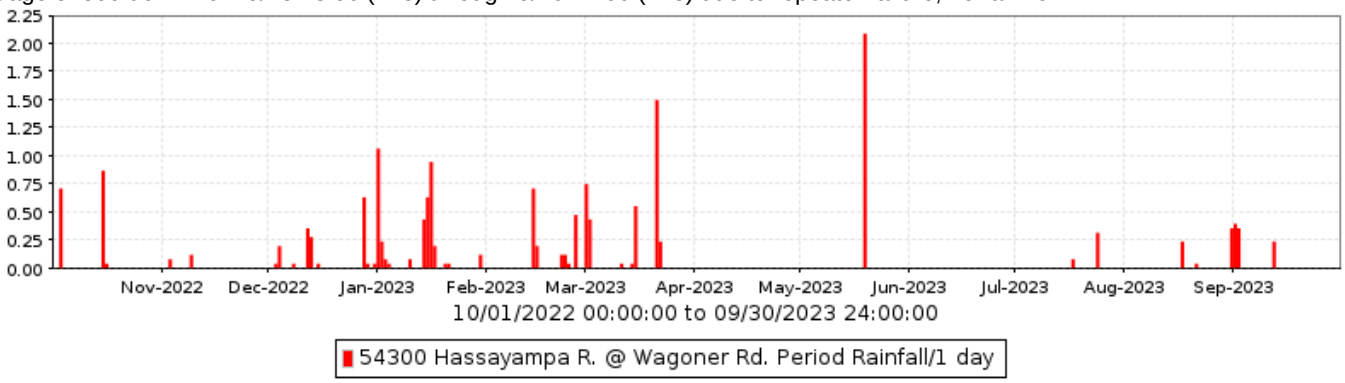

Flood Control District of Maricopa County ALERT System
Daily Rainfall at Wilhoit (gage # 54500) for Water Year 2023

DAY	Oct	Nov	Dec	Jan	Feb	Mar	Apr	May	Jun	Jul	Aug	Sep
1				.98		.04						.28
2				.67		.67						.91
3	.43			.16								
4				.04								
5												
6												
7												
8												
9		.31										
10				.04		.04						
11												
12			.35									.39
13			.28								.04	
14			.04	.47	.20	.04						
15	1.22			.63	.12	.87						
16	.12			.91							.35	
17				.47						.16	.04	
18				.12							.28	
19								.71				
20				.08								
21						1.18					.08	
22						.20						
23											.59	
24					.12						.43	
25					.04							
26					.47							
27												
28			.94							.04		
29					----							
30			.04	.12	----							
31		----		.08	----		----		----	.12	1.85	----
SUM	1.77	0.31	1.65	4.76	0.94	3.03	0.00	0.71	0.00	0.31	3.66	1.57
ACC	1.77	2.09	3.74	8.50	9.45	12.48	12.48	13.19	13.19	13.50	17.17	18.74
MAX	1.22	0.31	0.94	0.98	0.47	1.18	0.00	0.71	0.00	0.16	1.85	0.91
NO.	3	1	5	13	5	7	0	1	0	3	8	3

Maximum Daily Rainfall: 1.85
Maximum Monthly Rainfall: 4.76
Total Monsoon Rainfall: 5.55
Total Annual Rainfall: 18.74
Number of Days with Rain: 49

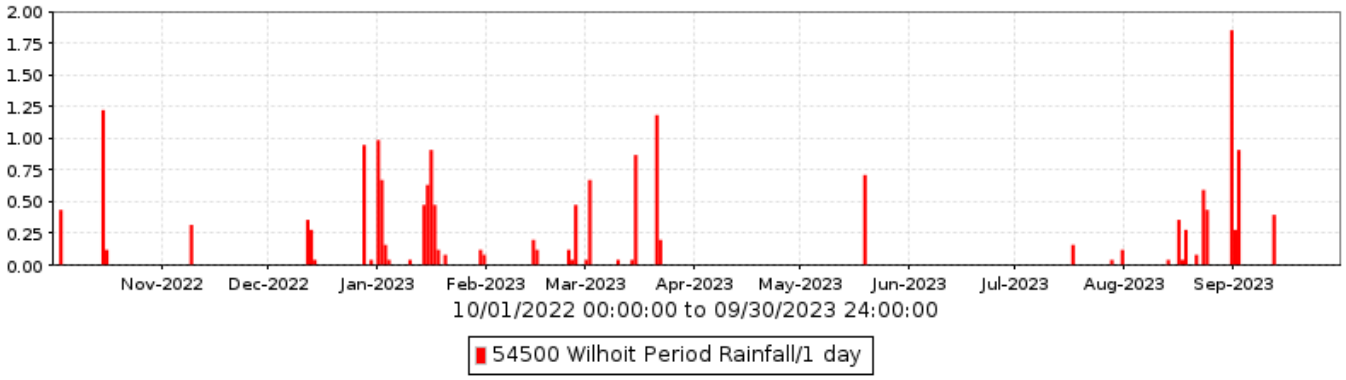

Flood Control District of Maricopa County ALERT System
Daily Rainfall at Bucks Well (gage # 55000) for Water Year 2023

DAY	Oct	Nov	Dec	Jan	Feb	Mar	Apr	May	Jun	Jul	Aug	Sep
1				1.93		.79						.47
2				.12		.39						.08
3	.43			.08								
4			.08									
5												
6												
7	.04											
8												
9		.31										
10				.04								
11												
12			.20									.08
13												
14				.31	.31							
15	1.14			.31		.75						
16				1.18								
17				.12								
18											.04	
19												
20				.04				----				
21						.91		----			.12	
22						.24						
23					.08							
24												
25												
26					.35							
27												
28			.75									
29			.04		----							
30				.31	----							
31		----			----		----		----		.59	----
SUM	1.61	0.31	1.06	4.45	0.75	3.07	0.00	0.00	0.00	0.00	0.75	0.63
ACC	1.61	1.93	2.99	7.44	8.19	11.26	11.26	11.26	11.26	11.26	12.01	12.64
MAX	1.14	0.31	0.75	1.93	0.35	0.91	0.00	0.00	0.00	0.00	0.59	0.47
NO.	3	1	4	10	3	5	0	0	0	0	3	3

Maximum Daily Rainfall:	1.93
Maximum Monthly Rainfall:	4.45
Total Monsoon Rainfall:	1.38
Total Annual Rainfall:	12.64
Number of Days with Rain:	32

Gage 55000 down from 5/19 18:00 (286) through 5/22 12:00 (286) due to repeater failure; no rain fell.

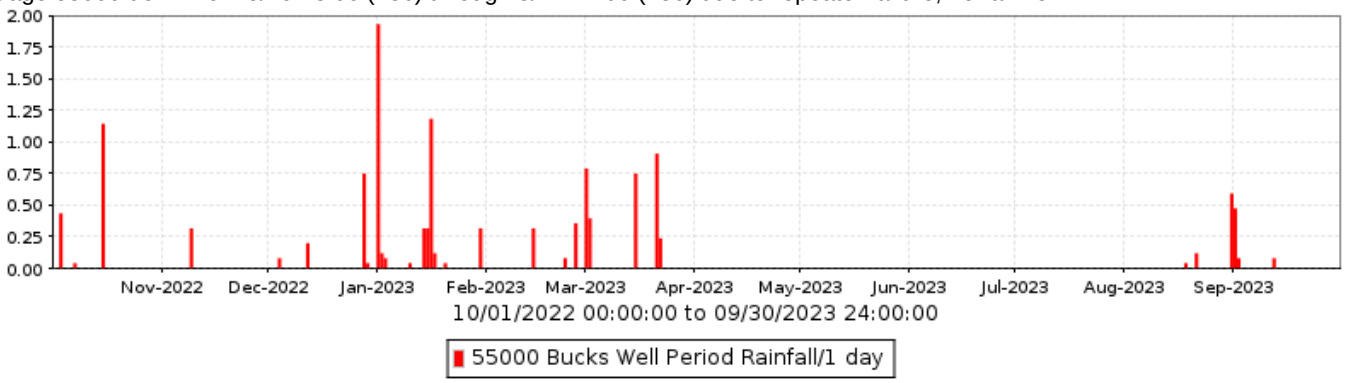

Flood Control District of Maricopa County ALERT System
Daily Rainfall at Antelope Creek (gage # 55200) for Water Year 2023

DAY	Oct	Nov	Dec	Jan	Feb	Mar	Apr	May	Jun	Jul	Aug	Sep
1				.94		.63						.31
2				.08		.16						.24
3			.12	.08								
4			.12									
5	.04											
6	.04											
7												
8												
9		.08										
10												
11						.16						
12			.28									.08
13			.04									
14				.35	.16							
15	.83			.24		1.30						
16	.04			.98								
17				.08								
18											.28	
19								.98				
20												
21						.51					.16	
22					.12	.08						
23					.04							
24												
25												
26					.28							
27										.04		
28			.79									
29					----							
30				.08	----							
31		----			----		----		----		.28	----
SUM	0.94	0.08	1.34	2.83	0.59	2.83	0.00	0.98	0.00	0.04	0.71	0.63
ACC	0.94	1.02	2.36	5.20	5.79	8.62	8.62	9.61	9.61	9.65	10.35	10.98
MAX	0.83	0.08	0.79	0.98	0.28	1.30	0.00	0.98	0.00	0.04	0.28	0.31
NO.	4	1	5	8	4	6	0	1	0	1	3	3

Maximum Daily Rainfall:	1.30
Maximum Monthly Rainfall:	2.83
Total Monsoon Rainfall:	1.38
Total Annual Rainfall:	10.98
Number of Days with Rain:	36

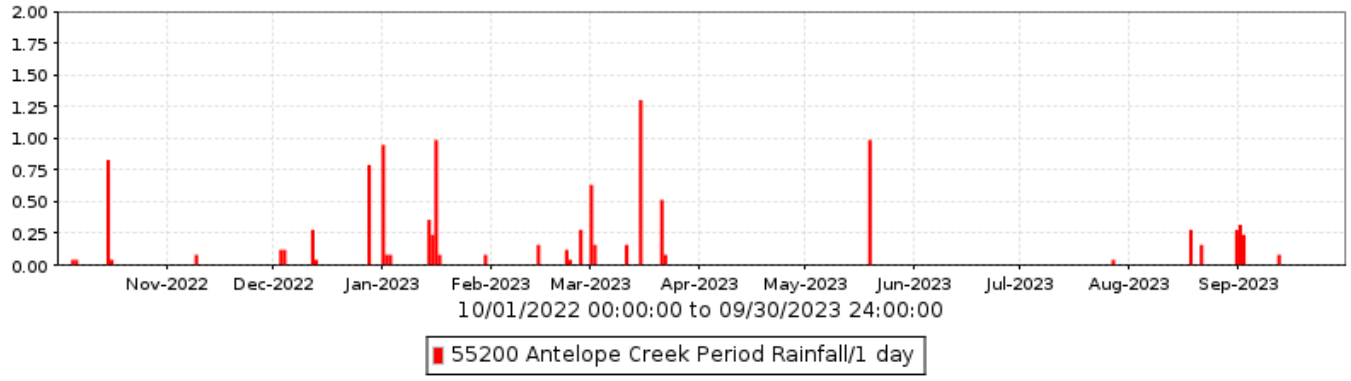

Flood Control District of Maricopa County ALERT System
Daily Rainfall at Upper Martinez Wash (gage # 55500) for Water Year 2023

DAY	Oct	Nov	Dec	Jan	Feb	Mar	Apr	May	Jun	Jul	Aug	Sep
1				1.06		.75						.55
2				.12		.24						.08
3	.24			.08								
4			.12									
5												
6	.04											
7	.04											
8												
9		.12										
10												
11												
12			.24									
13			.04								.20	
14				.83	.59							
15	.91			.67	.04	.91						
16	.55			.59							.04	
17												
18				.04							.12	
19												
20								----				
21						1.26		----			.20	
22					.08	.04						
23					.08							
24												
25					.08							
26					.28							
27												
28			.63									
29			.04		----							
30				.24	----							
31		----			----		----		----		2.48	----
SUM	1.77	0.12	1.06	3.62	1.14	3.19	0.00	0.00	0.00	0.00	3.03	0.63
ACC	1.77	1.89	2.95	6.57	7.72	10.91	10.91	10.91	10.91	10.91	13.94	14.57
MAX	0.91	0.12	0.63	1.06	0.59	1.26	0.00	0.00	0.00	0.00	2.48	0.55
NO.	5	1	5	8	6	5	0	0	0	0	5	2

Maximum Daily Rainfall:	2.48
Maximum Monthly Rainfall:	3.62
Total Monsoon Rainfall:	3.66
Total Annual Rainfall:	14.57
Number of Days with Rain:	37

Gage 55500 down from 5/19 18:00 (277) through 5/22 12:00 (277) due to repeater failure; no rain fell.

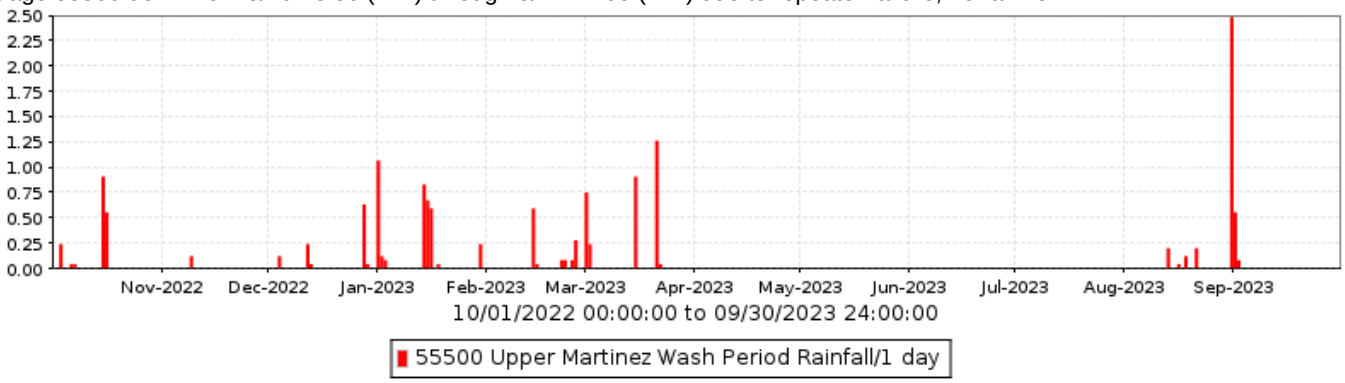

Flood Control District of Maricopa County ALERT System
Daily Rainfall at IBW @ McKellips Rd. (gage # 55700) for Water Year 2023

DAY	Oct	Nov	Dec	Jan	Feb	Mar	Apr	May	Jun	Jul	Aug	Sep
1				.39		.67						.04
2				.12								
3			.71	.04								
4			.35									
5												
6												
7												
8											.08	
9												
10												
11												
12			.24									.20
13												.04
14					.20							
15	.87			.12		.83						
16	.04			.28								
17												
18												
19												
20												
21												
22					.08	.04						
23												
24												
25												
26					.16					.12		
27												
28			.47									
29					----							
30			.08		----							
31		----			----		----		----		.16	----
SUM	0.91	0.00	1.85	0.94	0.43	1.54	0.00	0.00	0.00	0.12	0.24	0.28
ACC	0.91	0.91	2.76	3.70	4.13	5.67	5.67	5.67	5.67	5.79	6.02	6.30
MAX	0.87	0.00	0.71	0.39	0.20	0.83	0.00	0.00	0.00	0.12	0.16	0.20
NO.	2	0	5	5	3	3	0	0	0	1	2	3

Maximum Daily Rainfall:	0.87
Maximum Monthly Rainfall:	1.85
Total Monsoon Rainfall:	0.63
Total Annual Rainfall:	6.30
Number of Days with Rain:	24

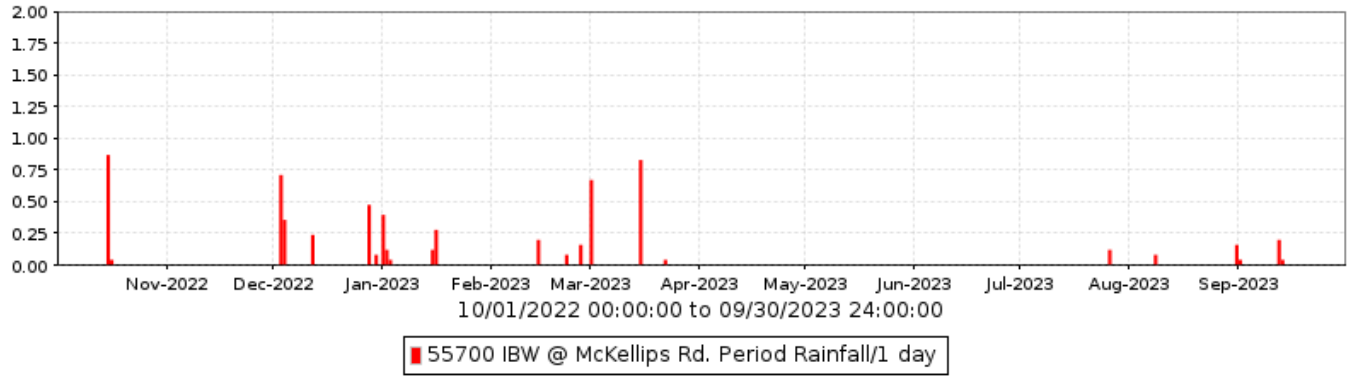

Flood Control District of Maricopa County ALERT System
Daily Rainfall at Osborn Rd. @ 64th St. (gage # 56000) for Water Year 2023

DAY	Oct	Nov	Dec	Jan	Feb	Mar	Apr	May	Jun	Jul	Aug	Sep
1				.39		.67						
2				.08								
3	.12		.67	.04								
4		.04	.39									
5	.04											
6												
7												
8												
9												
10	.04	.04										
11												
12	.04											.59
13												.31
14	.04				.24							
15	.63			.12		.63						
16	.08			.24		.04						
17	.08			.12								
18												
19	.04											
20												
21	.04											
22					.12	.04						
23												
24												
25												
26					.12					.39		
27												
28			.39									
29					----							
30			.04		----							
31		----			----		----		----		.24	----
SUM	1.14	0.08	1.50	0.98	0.47	1.38	0.00	0.00	0.00	0.39	0.24	0.91
ACC	1.14	1.22	2.72	3.70	4.17	5.55	5.55	5.55	5.55	5.94	6.18	7.09
MAX	0.63	0.04	0.67	0.39	0.24	0.67	0.00	0.00	0.00	0.39	0.24	0.59
NO.	10	2	4	6	3	4	0	0	0	1	1	2

Maximum Daily Rainfall:	0.67
Maximum Monthly Rainfall:	1.50
Total Monsoon Rainfall:	1.54
Total Annual Rainfall:	7.09
Number of Days with Rain:	33

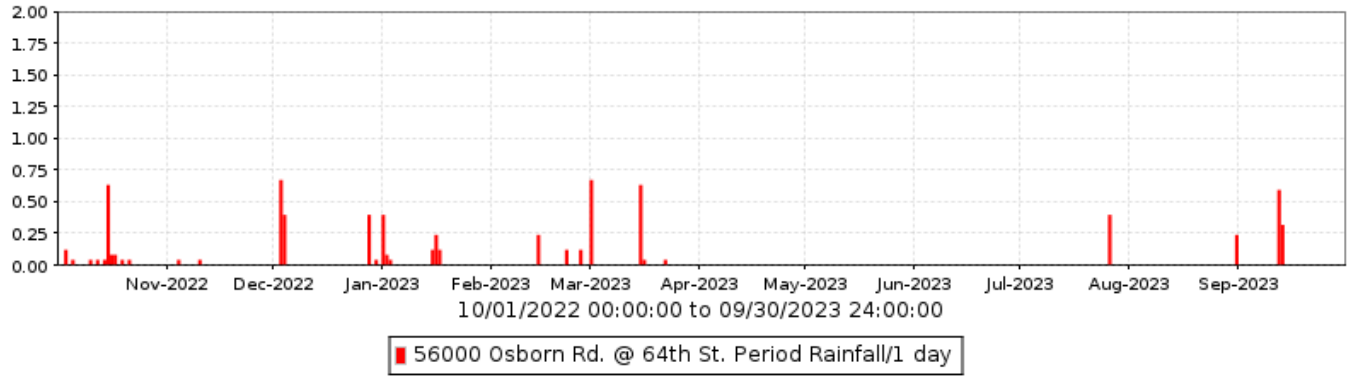

Flood Control District of Maricopa County ALERT System
Daily Rainfall at IBW @ Indian Bend Rd. (gage # 56300) for Water Year 2023

DAY	Oct	Nov	Dec	Jan	Feb	Mar	Apr	May	Jun	Jul	Aug	Sep
1				.79		.87						.04
2				.16		.16						
3			.71	.04								
4			.43									
5	----											
6	----											
7	----											
8	----											
9	----											
10												
11												
12			.24									.04
13			.04									
14					.35							
15	.59			.16		.91						
16	.87			.28								
17				.24							.04	
18												
19												
20												
21						.04					.04	
22					.08							
23												
24												
25												
26					.16					1.02		
27											.04	
28			.59									
29			.04		----							
30					----							
31		----			----		----		----		.12	----
SUM	1.46	0.00	2.05	1.65	0.59	1.97	0.00	0.00	0.00	1.02	0.24	0.08
ACC	1.46	1.46	3.50	5.16	5.75	7.72	7.72	7.72	7.72	8.74	8.98	9.06
MAX	0.87	0.00	0.71	0.79	0.35	0.91	0.00	0.00	0.00	1.02	0.12	0.04
NO.	2	0	6	6	3	4	0	0	0	1	4	2

Maximum Daily Rainfall:	1.02
Maximum Monthly Rainfall:	2.05
Total Monsoon Rainfall:	1.34
Total Annual Rainfall:	9.06
Number of Days with Rain:	28

Gage 56300 down from 10/04 12:00 (0) through 10/10 11:35 (0) due to transmitter failure; no rain fell.

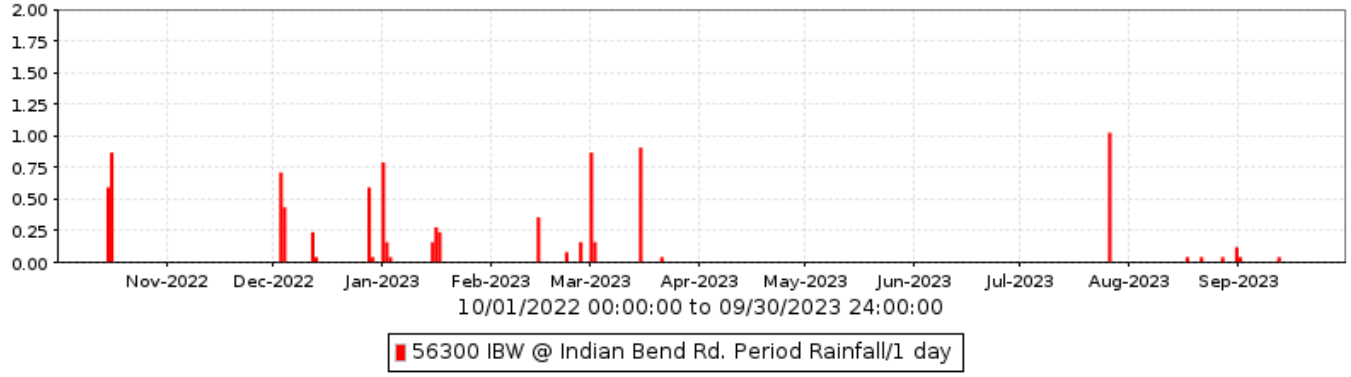

Flood Control District of Maricopa County ALERT System
Daily Rainfall at IBW @ Indian School Rd. (gage # 56500) for Water Year 2023

DAY	Oct	Nov	Dec	Jan	Feb	Mar	Apr	May	Jun	Jul	Aug	Sep
1				.43		.71						.04
2				.12								
3			.75	.04								
4			.39									
5												
6												
7												
8												
9												
10												
11												
12			.20									.39
13												.35
14					.20							
15	.75			.12		.67						
16	.31			.20		.08						
17				.12								
18												
19												
20												
21												
22					.08							
23												
24												
25												
26					.08					.43		
27											.04	
28			.47									
29					----							
30					----							
31		----			----		----		----	.24	.12	----
SUM	1.06	0.00	1.81	1.02	0.35	1.46	0.00	0.00	0.00	0.67	0.16	0.79
ACC	1.06	1.06	2.87	3.90	4.25	5.71	5.71	5.71	5.71	6.38	6.54	7.32
MAX	0.75	0.00	0.75	0.43	0.20	0.71	0.00	0.00	0.00	0.43	0.12	0.39
NO.	2	0	4	6	3	3	0	0	0	2	2	3

Maximum Daily Rainfall:	0.75
Maximum Monthly Rainfall:	1.81
Total Monsoon Rainfall:	1.61
Total Annual Rainfall:	7.32
Number of Days with Rain:	25

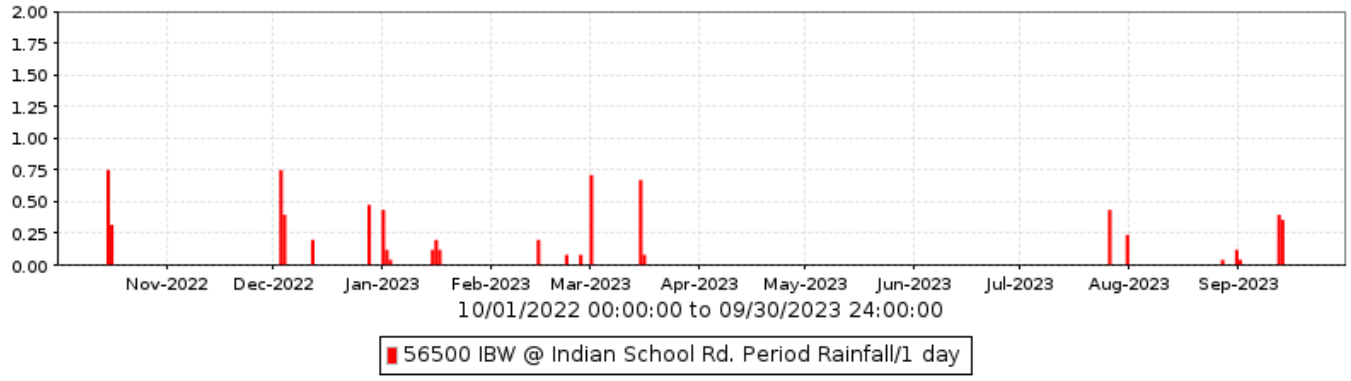

Flood Control District of Maricopa County ALERT System
Daily Rainfall at El Dorado Park (gage # 56600) for Water Year 2023

DAY	Oct	Nov	Dec	Jan	Feb	Mar	Apr	May	Jun	Jul	Aug	Sep
1				.43		.67						
2				.12								
3			.75									
4			.43									
5	.04											
6												
7												
8	.04										.04	
9												
10												
11												
12			.24									.75
13												.04
14					.24							
15	.87			.12		.79						
16	.08			.24								
17				.08								
18												
19												
20												
21												
22					.08							
23												
24												
25												
26					.12					.47		
27												
28			.47									
29					----							
30			.04		----							
31		----			----		----		----		.12	----
SUM	1.02	0.00	1.93	0.98	0.43	1.46	0.00	0.00	0.00	0.47	0.16	0.79
ACC	1.02	1.02	2.95	3.94	4.37	5.83	5.83	5.83	5.83	6.30	6.46	7.24
MAX	0.87	0.00	0.75	0.43	0.24	0.79	0.00	0.00	0.00	0.47	0.12	0.75
NO.	4	0	5	5	3	2	0	0	0	1	2	2

Maximum Daily Rainfall:	0.87
Maximum Monthly Rainfall:	1.93
Total Monsoon Rainfall:	1.42
Total Annual Rainfall:	7.24
Number of Days with Rain:	24

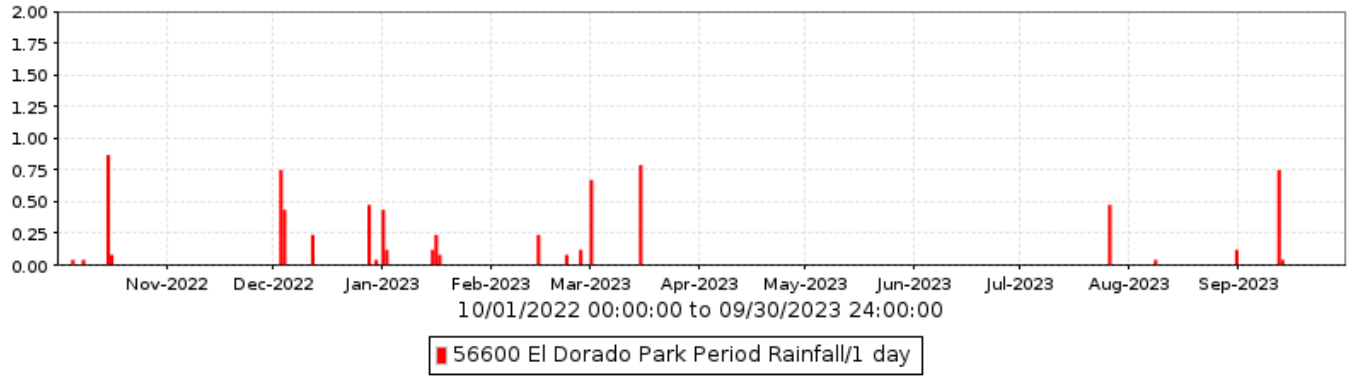

Flood Control District of Maricopa County ALERT System
Daily Rainfall at IBW Interceptor Channel (gage # 56800) for Water Year 2023

DAY	Oct	Nov	Dec	Jan	Feb	Mar	Apr	May	Jun	Jul	Aug	Sep
1				.67		.59						.04
2				.16		.20						
3			.71	.04								
4			.43									
5												
6												
7												
8												
9						.04						
10						.04						
11												
12			.20									.08
13												
14			.04		.28							
15	.43			.16		.75						
16	1.10			.28								
17				.24							.04	
18												
19												
20												
21											.04	
22					.08							
23												
24												
25												
26					.08					1.02		
27												
28			.55									
29					----							
30					----							
31		----			----		----		----		.16	----
SUM	1.54	0.00	1.93	1.54	0.43	1.61	0.00	0.00	0.00	1.02	0.24	0.12
ACC	1.54	1.54	3.46	5.00	5.43	7.05	7.05	7.05	7.05	8.07	8.31	8.43
MAX	1.10	0.00	0.71	0.67	0.28	0.75	0.00	0.00	0.00	1.02	0.16	0.08
NO.	2	0	5	6	3	5	0	0	0	1	3	2

Maximum Daily Rainfall:	1.10
Maximum Monthly Rainfall:	1.93
Total Monsoon Rainfall:	1.38
Total Annual Rainfall:	8.43
Number of Days with Rain:	27

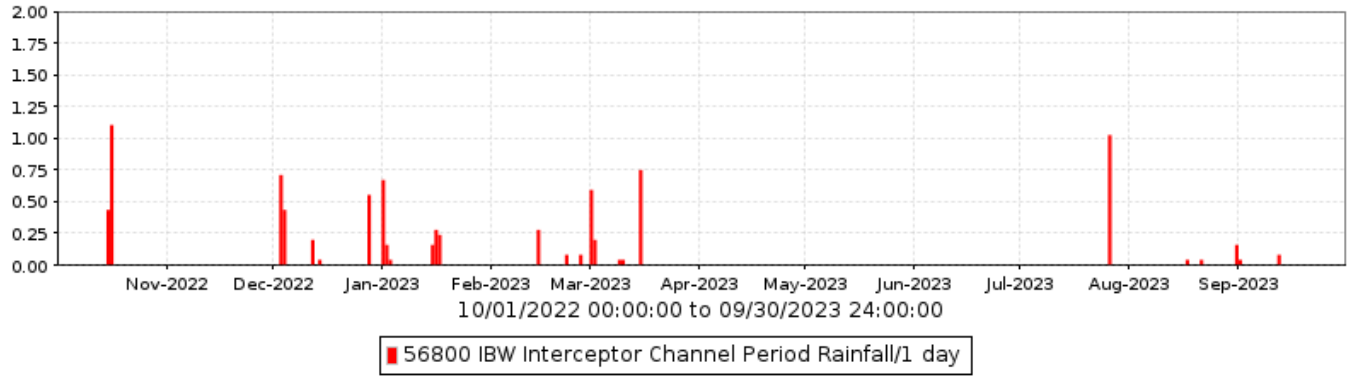

Flood Control District of Maricopa County ALERT System
Daily Rainfall at Camelback Mountain East (gage # 57000) for Water Year 2023

DAY	Oct	Nov	Dec	Jan	Feb	Mar	Apr	May	Jun	Jul	Aug	Sep
1				.59		.63						
2				.12		.08						
3			.59	.04								
4			.43									
5												
6												
7												
8												
9												
10												
11												
12			.24									.24
13												
14					.28							
15	1.18			.16		.67						
16	.12			.31								
17				.12								
18												
19												
20												
21												
22					.08	.12						
23												
24												
25												
26					.12					.75		
27												
28			.55									
29					----							
30			.04		----							
31		----			----		----		----	.12	.12	----
SUM	1.30	0.00	1.85	1.34	0.47	1.50	0.00	0.00	0.00	0.87	0.12	0.24
ACC	1.30	1.30	3.15	4.49	4.96	6.46	6.46	6.46	6.46	7.32	7.44	7.68
MAX	1.18	0.00	0.59	0.59	0.28	0.67	0.00	0.00	0.00	0.75	0.12	0.24
NO.	2	0	5	6	3	4	0	0	0	2	1	1

Maximum Daily Rainfall:	1.18
Maximum Monthly Rainfall:	1.85
Total Monsoon Rainfall:	1.22
Total Annual Rainfall:	7.68
Number of Days with Rain:	24

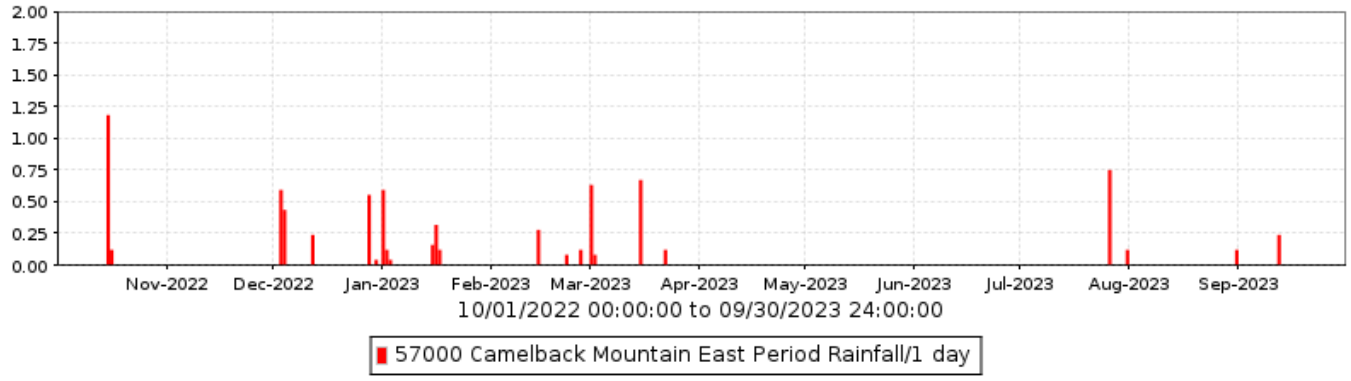

Flood Control District of Maricopa County ALERT System
Daily Rainfall at Granite Reef Wash (gage # 57500) for Water Year 2023

DAY	Oct	Nov	Dec	Jan	Feb	Mar	Apr	May	Jun	Jul	Aug	Sep
1				.39		.63						.04
2				.08								
3			.75	.04								
4			.39									
5												
6												
7												
8	.12										.04	
9												
10												
11												
12			.28									.55
13												.04
14					.24							
15	.94			.16		.87						
16	.04			.20								
17				.04								
18												
19												
20												
21												
22					.08							
23												
24												
25												
26					.12					.35		
27											.04	
28			.47									
29					----							
30					----							
31		----			----		----		----		.24	----
SUM	1.10	0.00	1.89	0.91	0.43	1.50	0.00	0.00	0.00	0.35	0.31	0.63
ACC	1.10	1.10	2.99	3.90	4.33	5.83	5.83	5.83	5.83	6.18	6.50	7.13
MAX	0.94	0.00	0.75	0.39	0.24	0.87	0.00	0.00	0.00	0.35	0.24	0.55
NO.	3	0	4	6	3	2	0	0	0	1	3	3

Maximum Daily Rainfall: 0.94
Maximum Monthly Rainfall: 1.89
Total Monsoon Rainfall: 1.30
Total Annual Rainfall: 7.13
Number of Days with Rain: 25

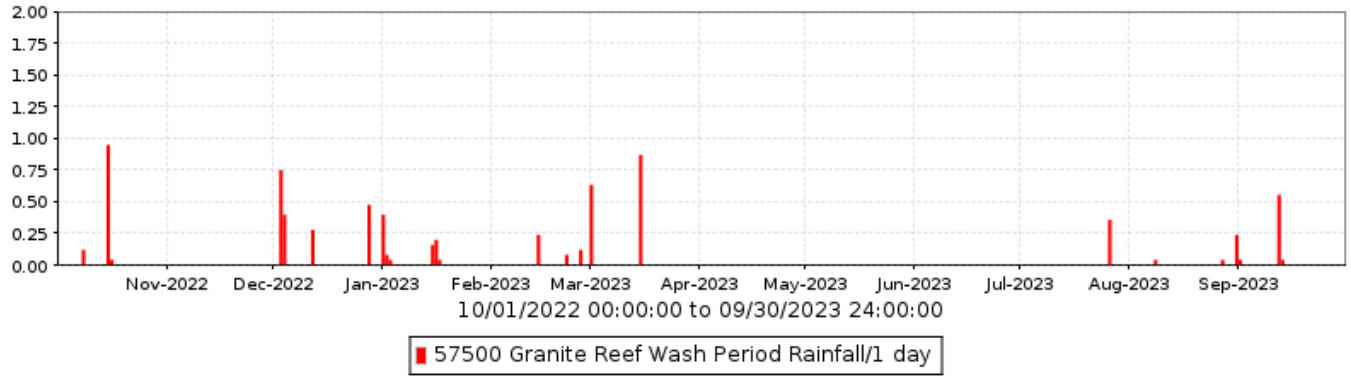

Flood Control District of Maricopa County ALERT System
Daily Rainfall at Thunderbird Academy (gage # 57700) for Water Year 2023

DAY	Oct	Nov	Dec	Jan	Feb	Mar	Apr	May	Jun	Jul	Aug	Sep
1				.63		.63						.04
2				.20								
3		.16	.67	.24								
4			.24									
5												
6												
7												
8												
9												
10												
11												
12			.20									
13												.12
14			.04		.24							
15	.43			.12		.47						
16	.16			.35								
17								.12				
18												
19												
20												
21						.04					.04	
22					.08	.20						
23												
24						.04						
25												
26					.12							
27												
28			.67									
29					----							
30					----							
31		----			----		----		----		.16	----
SUM	0.59	0.16	1.81	1.54	0.43	1.38	0.00	0.12	0.00	0.00	0.20	0.16
ACC	0.59	0.75	2.56	4.09	4.53	5.91	5.91	6.02	6.02	6.02	6.22	6.38
MAX	0.43	0.16	0.67	0.63	0.24	0.63	0.00	0.12	0.00	0.00	0.16	0.12
NO.	2	1	5	5	3	5	0	1	0	0	2	2

Maximum Daily Rainfall:	0.67
Maximum Monthly Rainfall:	1.81
Total Monsoon Rainfall:	0.35
Total Annual Rainfall:	6.38
Number of Days with Rain:	26

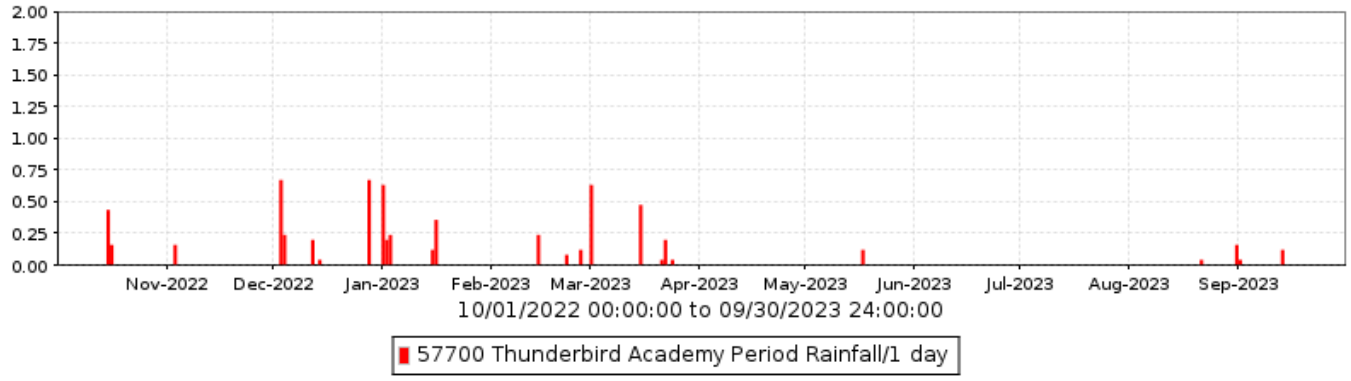

Flood Control District of Maricopa County ALERT System
Daily Rainfall at Tatum Basin Inflow (gage # 58000) for Water Year 2023

DAY	Oct	Nov	Dec	Jan	Feb	Mar	Apr	May	Jun	Jul	Aug	Sep
1				.63		.71						.04
2				.12		.08						
3		.20	.67	.04								
4			.28									
5												
6												
7												
8											.04	
9												
10												
11												
12			.31									.12
13												
14					.28							
15	1.14			.12		.39						
16	.24			.47		.16						
17				.04								
18												
19												
20												
21												
22					.08	.04						
23												
24												
25												
26					.12					.24		
27												
28			.79									
29					----							
30					----							
31		----			----		----		----		.20	----
SUM	1.38	0.20	2.05	1.42	0.47	1.38	0.00	0.00	0.00	0.24	0.24	0.16
ACC	1.38	1.57	3.62	5.04	5.51	6.89	6.89	6.89	6.89	7.13	7.36	7.52
MAX	1.14	0.20	0.79	0.63	0.28	0.71	0.00	0.00	0.00	0.24	0.20	0.12
NO.	2	1	4	6	3	5	0	0	0	1	2	2

Maximum Daily Rainfall:	1.14
Maximum Monthly Rainfall:	2.05
Total Monsoon Rainfall:	0.63
Total Annual Rainfall:	7.52
Number of Days with Rain:	26

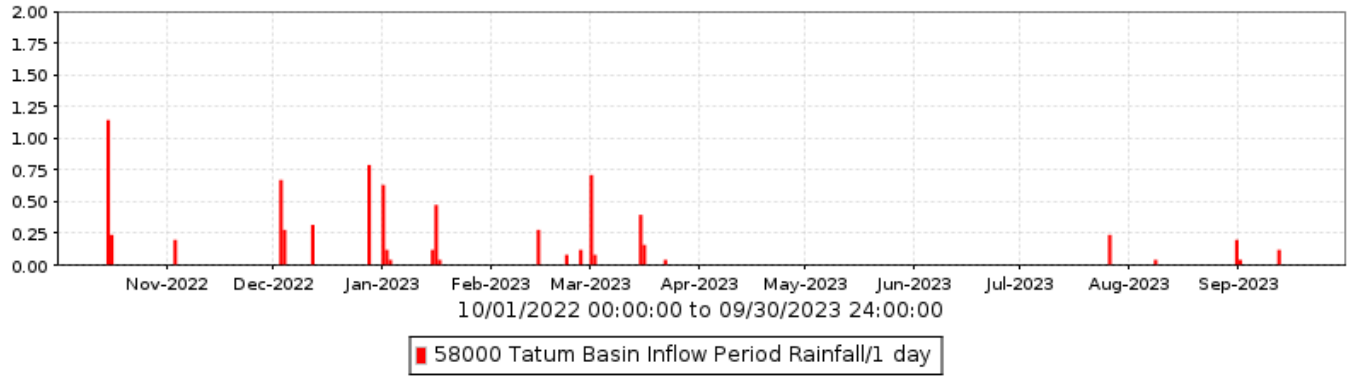

Flood Control District of Maricopa County ALERT System
Daily Rainfall at IBW @ Sweetwater Ave. (gage # 58300) for Water Year 2023

DAY	Oct	Nov	Dec	Jan	Feb	Mar	Apr	May	Jun	Jul	Aug	Sep
1				.67		.83						.04
2				.08								
3		.08	.51	.04								
4			.20									
5												
6												
7												
8												
9		.04										
10												
11												
12			.24									
13												
14					.28							
15	.43			.04	.04	.43						
16	.12			.39								
17				.04								
18				.04								
19												
20												
21												
22					.08	.20						
23												
24												
25												
26					.16							
27												
28			.71									
29					----							
30			.04		----							
31		----			----		----		----		.12	----
SUM	0.55	0.12	1.69	1.30	0.55	1.46	0.00	0.00	0.00	0.00	0.12	0.04
ACC	0.55	0.67	2.36	3.66	4.21	5.67	5.67	5.67	5.67	5.67	5.79	5.83
MAX	0.43	0.08	0.71	0.67	0.28	0.83	0.00	0.00	0.00	0.00	0.12	0.04
NO.	2	2	5	7	4	3	0	0	0	0	1	1

Maximum Daily Rainfall:	0.83
Maximum Monthly Rainfall:	1.69
Total Monsoon Rainfall:	0.16
Total Annual Rainfall:	5.83
Number of Days with Rain:	25

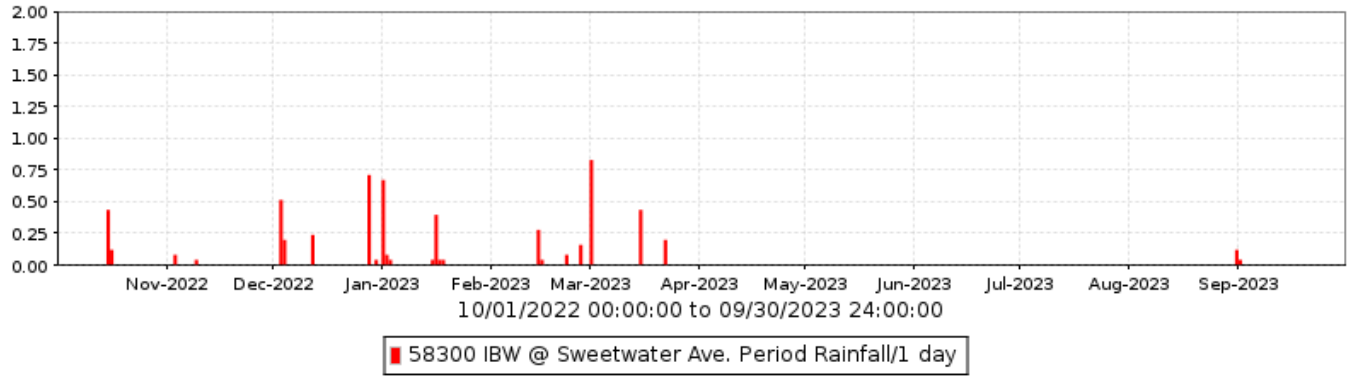

Flood Control District of Maricopa County ALERT System
Daily Rainfall at CAP Reach11 Dike #2 (gage # 58600) for Water Year 2023

DAY	Oct	Nov	Dec	Jan	Feb	Mar	Apr	May	Jun	Jul	Aug	Sep
1				.67		.75						.04
2				.12								
3		.04	.55									
4			.20									
5												
6												
7												
8											.12	
9		.04										
10												
11												
12			.24									.24
13			.08									.12
14					.20							
15	.59			.08	.04	.39						
16	.08			.43								
17				.04				.04				
18												
19												
20												
21						.04					.04	
22					.04	.31						
23												
24												
25												
26					.08							
27												
28			.71									
29					----							
30					----							
31		----			----		----		----		.08	----
SUM	0.67	0.08	1.77	1.34	0.35	1.50	0.00	0.04	0.00	0.00	0.24	0.39
ACC	0.67	0.75	2.52	3.86	4.21	5.71	5.71	5.75	5.75	5.75	5.98	6.38
MAX	0.59	0.04	0.71	0.67	0.20	0.75	0.00	0.04	0.00	0.00	0.12	0.24
NO.	2	2	5	5	4	4	0	1	0	0	3	3

Maximum Daily Rainfall:	0.75
Maximum Monthly Rainfall:	1.77
Total Monsoon Rainfall:	0.63
Total Annual Rainfall:	6.38
Number of Days with Rain:	29

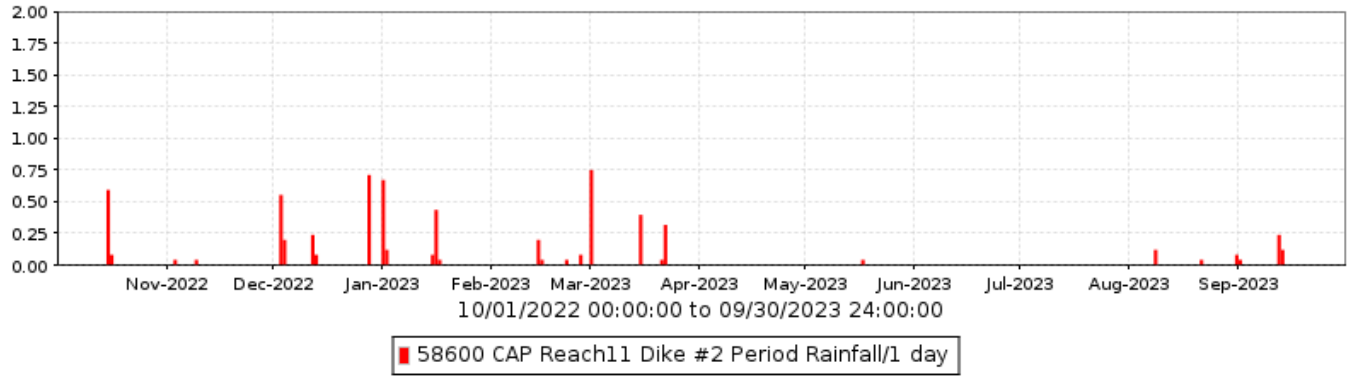

Flood Control District of Maricopa County ALERT System
Daily Rainfall at Lost Dog Wash (gage # 58800) for Water Year 2023

DAY	Oct	Nov	Dec	Jan	Feb	Mar	Apr	May	Jun	Jul	Aug	Sep
1				.75		.63						.04
2				.12		.16						
3		.08	.83	.04								
4			.35									
5												
6												
7												
8												
9												
10												
11												
12			.28									
13					.08							.12
14					.39							
15	.47			.16		.63						
16	.12			.24							.12	
17				.16				.08				
18								.04				
19												
20												
21											.12	
22					.04	.04						
23												
24												
25												
26					.24					.31		
27												
28			.47									
29					----							
30					----							
31		----			----		----		----		.16	----
SUM	0.59	0.08	1.93	1.46	0.75	1.46	0.00	0.12	0.00	0.31	0.39	0.16
ACC	0.59	0.67	2.60	4.06	4.80	6.26	6.26	6.38	6.38	6.69	7.09	7.24
MAX	0.47	0.08	0.83	0.75	0.39	0.63	0.00	0.08	0.00	0.31	0.16	0.12
NO.	2	1	4	6	4	4	0	2	0	1	3	2

Maximum Daily Rainfall:	0.83
Maximum Monthly Rainfall:	1.93
Total Monsoon Rainfall:	0.87
Total Annual Rainfall:	7.24
Number of Days with Rain:	29

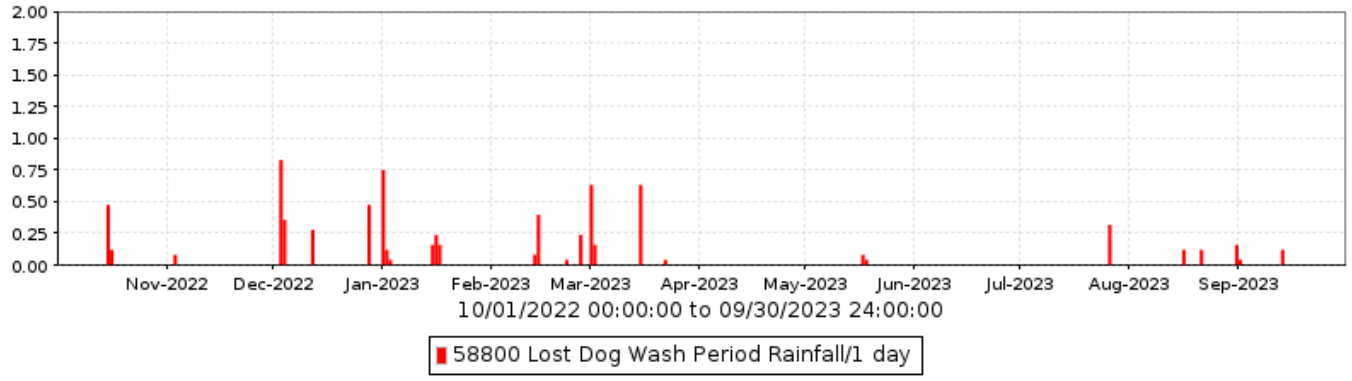

Flood Control District of Maricopa County ALERT System
Daily Rainfall at Lake Margherite (gage # 59000) for Water Year 2023

DAY	Oct	Nov	Dec	Jan	Feb	Mar	Apr	May	Jun	Jul	Aug	Sep
1				.71		.59						
2				.12		.04						
3		.04	.71	.04								
4			.35									
5								----				
6								----				
7								----				
8												
9												
10		.04										
11								----				
12			.16					----				
13			.04		.08			----				.04
14					.35			----				
15	.63			.16		.59						
16	.28			.31								
17				.20								
18												
19												
20												
21						.04					.04	
22					.12	.08						
23												
24												
25												
26					.16					.39		
27												
28			.59									
29					----							
30					----							
31		----			----		----		----		.28	----
SUM	0.91	0.08	1.85	1.54	0.71	1.34	0.00	0.00	0.00	0.39	0.31	0.04
ACC	0.91	0.98	2.83	4.37	5.08	6.42	6.42	6.42	6.42	6.81	7.13	7.17
MAX	0.63	0.04	0.71	0.71	0.35	0.59	0.00	0.00	0.00	0.39	0.28	0.04
NO.	2	2	5	6	4	5	0	0	0	1	2	1

Maximum Daily Rainfall: 0.71
Maximum Monthly Rainfall: 1.85
Total Monsoon Rainfall: 0.75
Estimated Annual Rainfall: 7.17
Number of Days with Rain: 28

Gage 59000 down from 10/17 12:00 (?) through 10/19 12:00 (?) due to plugged funnel; estimated 23mm for 10/15 & 16.
Gage 59000 down from 5/04 18:00 (163) through 5/08 07:23 (163) due to transmitter failure; no rain fell.
Gage 59000 down from 5/10 12:00 (163) through 5/15 09:58 (163) due to programming error; no rain fell.

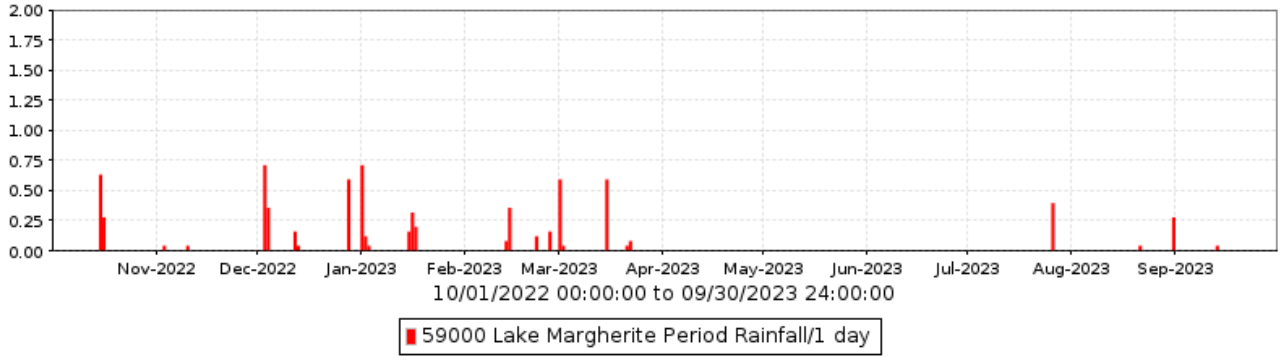

Flood Control District of Maricopa County ALERT System
Daily Rainfall at Berneil Wash (gage # 59200) for Water Year 2023

DAY	Oct	Nov	Dec	Jan	Feb	Mar	Apr	May	Jun	Jul	Aug	Sep
1				.71		.71						
2				.12								
3		.12	.63	.04								
4			.39									
5												
6												
7												
8											.04	
9												
10												
11												
12			.24									.24
13												.08
14			.04		.35							
15	.51			.20		.59						
16	.91			.31								
17				.04								
18												
19												
20												
21												
22					.16	.20						
23												
24												
25												
26					.16					.55		
27												
28			.67									
29					----							
30					----							
31		----			----		----		----		.20	----
SUM	1.42	0.12	1.97	1.42	0.67	1.50	0.00	0.00	0.00	0.55	0.24	0.31
ACC	1.42	1.54	3.50	4.92	5.59	7.09	7.09	7.09	7.09	7.64	7.87	8.19
MAX	0.91	0.12	0.67	0.71	0.35	0.71	0.00	0.00	0.00	0.55	0.20	0.24
NO.	2	1	5	6	3	3	0	0	0	1	2	2

Maximum Daily Rainfall:	0.91
Maximum Monthly Rainfall:	1.97
Total Monsoon Rainfall:	1.10
Total Annual Rainfall:	8.19
Number of Days with Rain:	25

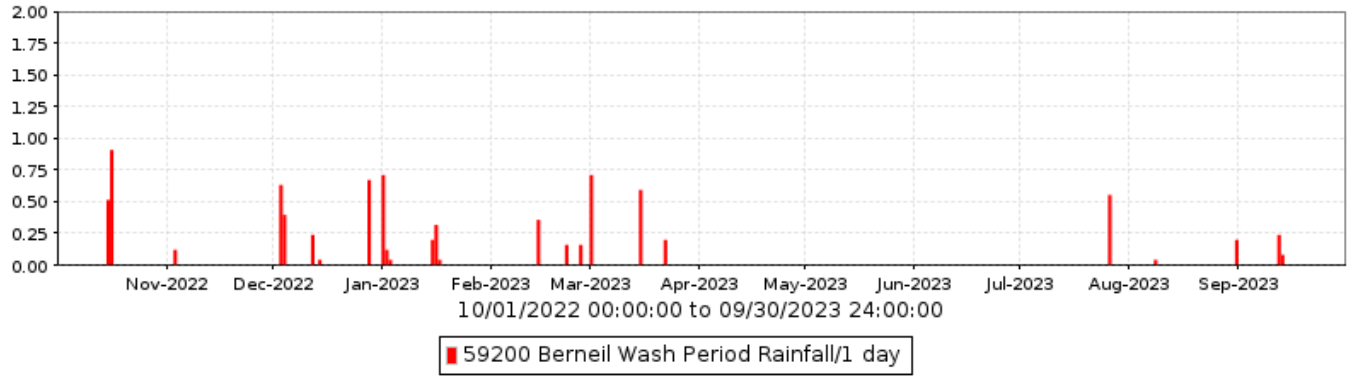

Flood Control District of Maricopa County ALERT System
Daily Rainfall at IBW @ Shea Blvd. (gage # 59500) for Water Year 2023

DAY	Oct	Nov	Dec	Jan	Feb	Mar	Apr	May	Jun	Jul	Aug	Sep
1				.63		.71						.04
2				.12								
3		.24	.63									
4			.31									
5												
6												
7												
8											.04	
9												
10												
11												
12			.28									.16
13												
14					.28							
15	.63			.16		.59						
16	.47			.39								
17				.04								
18												
19												
20												
21												
22					.12	.28						
23												
24												
25												
26					.16					.20		
27												
28			.71									
29					----							
30					----							
31		----			----		----		----		.20	----
SUM	1.10	0.24	1.93	1.34	0.55	1.57	0.00	0.00	0.00	0.20	0.24	0.20
ACC	1.10	1.34	3.27	4.61	5.16	6.73	6.73	6.73	6.73	6.93	7.17	7.36
MAX	0.63	0.24	0.71	0.63	0.28	0.71	0.00	0.00	0.00	0.20	0.20	0.16
NO.	2	1	4	5	3	3	0	0	0	1	2	2

Maximum Daily Rainfall:	0.71
Maximum Monthly Rainfall:	1.93
Total Monsoon Rainfall:	0.63
Total Annual Rainfall:	7.36
Number of Days with Rain:	23

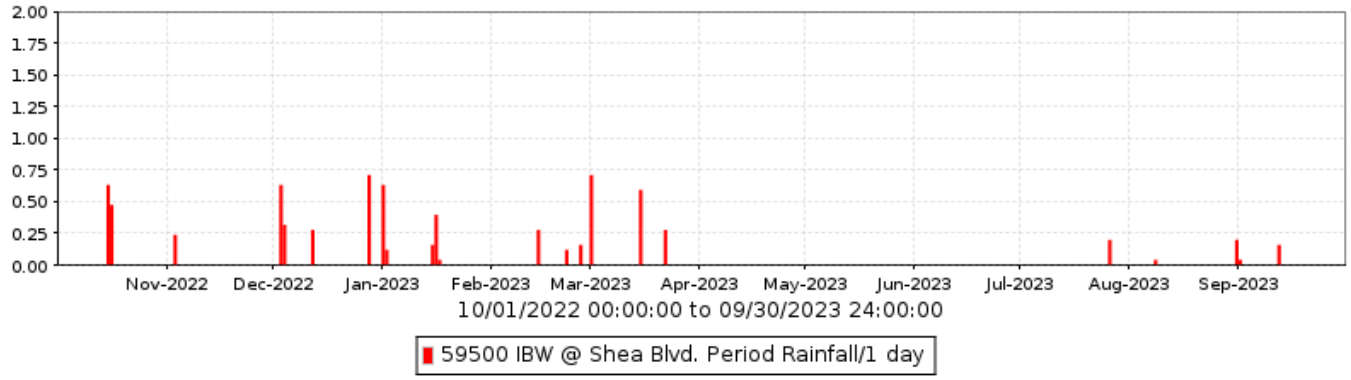

Flood Control District of Maricopa County ALERT System
Daily Rainfall at Aztec Park (gage # 59700) for Water Year 2023

DAY	Oct	Nov	Dec	Jan	Feb	Mar	Apr	May	Jun	Jul	Aug	Sep
1				.94		.63						.04
2				.08		.08						
3		.20	.63	.04								
4			.28									
5												
6												
7												
8												
9		.04										
10												
11												
12			.24									.16
13												.04
14					.28							
15	.55			.12		.51						
16	.04			.31		.04						
17				.08				.08				
18				.04				.04				
19												
20												
21											.08	
22					.12	.16						
23												
24												
25												
26					.20					.04		
27												
28			.63									
29					----							
30					----							
31		----			----		----		----		.12	----
SUM	0.59	0.24	1.77	1.61	0.59	1.42	0.00	0.12	0.00	0.04	0.20	0.24
ACC	0.59	0.83	2.60	4.21	4.80	6.22	6.22	6.34	6.34	6.38	6.57	6.81
MAX	0.55	0.20	0.63	0.94	0.28	0.63	0.00	0.08	0.00	0.04	0.12	0.16
NO.	2	2	4	7	3	5	0	2	0	1	2	3

Maximum Daily Rainfall:	0.94
Maximum Monthly Rainfall:	1.77
Total Monsoon Rainfall:	0.47
Total Annual Rainfall:	6.81
Number of Days with Rain:	31

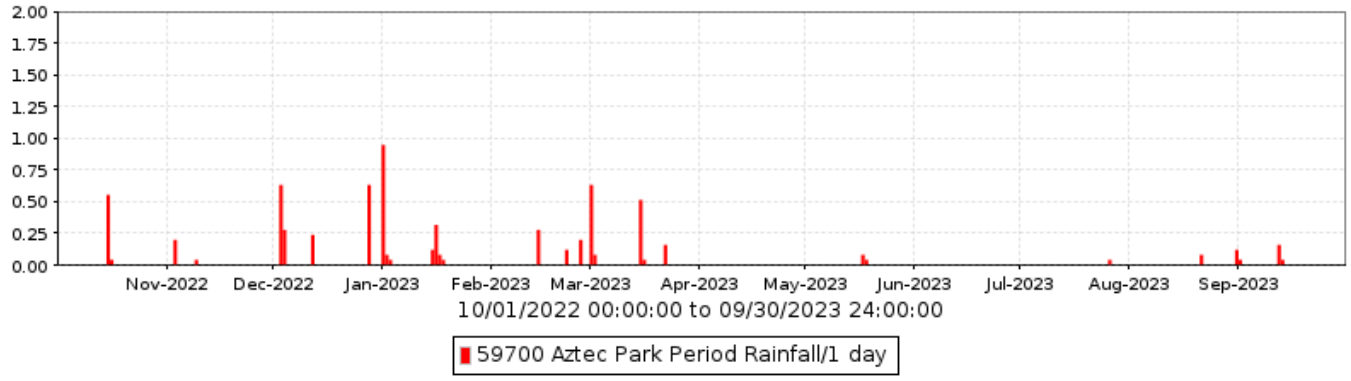

Flood Control District of Maricopa County ALERT System
Daily Rainfall at Reata Pass Wash (gage # 60000) for Water Year 2023

DAY	Oct	Nov	Dec	Jan	Feb	Mar	Apr	May	Jun	Jul	Aug	Sep
1				.79		.79						.16
2				.08								
3		.12	.71	.04								
4			.20									
5												
6												
7												
8											.04	
9												
10												
11												
12			.47									.08
13			.04									.08
14					.24							
15	.59			.16		.51						
16				.43							.55	
17				.08				.12				
18												
19												
20												
21						.12					.08	
22					.08	.47						
23												
24						.04						
25												
26					.28							
27												
28			.71									
29			.08		----							
30					----							
31		----			----		----		----		.16	----
SUM	0.59	0.12	2.20	1.57	0.59	1.93	0.00	0.12	0.00	0.00	0.83	0.31
ACC	0.59	0.71	2.91	4.49	5.08	7.01	7.01	7.13	7.13	7.13	7.95	8.27
MAX	0.59	0.12	0.71	0.79	0.28	0.79	0.00	0.12	0.00	0.00	0.55	0.16
NO.	1	1	6	6	3	5	0	1	0	0	4	3

Maximum Daily Rainfall: 0.79
Maximum Monthly Rainfall: 2.20
Total Monsoon Rainfall: 1.14
Total Annual Rainfall: 8.27
Number of Days with Rain: 30

Gage 60000 down from 10/13 12:00 (1) through 10/15 12:00 (?) due to plugged funnel; estimated 15mm for the event of 10/15.

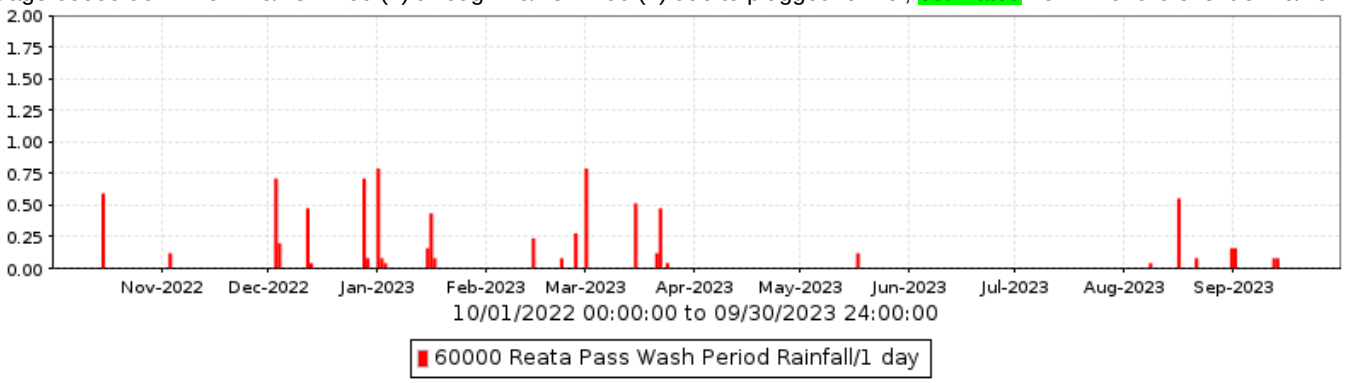

Flood Control District of Maricopa County ALERT System
Daily Rainfall at Pima Rd. @ Union Hills Dr. (gage # 60300) for Water Year 2023

DAY	Oct	Nov	Dec	Jan	Feb	Mar	Apr	May	Jun	Jul	Aug	Sep
1				.67		.71						.16
2				.08								
3	.08	.04	.67	.04								
4		.04	.24									
5												
6												
7												
8	.08										.08	
9		.04										
10												
11												
12			.28									.16
13			.04									.08
14					.24							
15	.59			.08		.47						
16	.16			.43								
17				.04				.12				
18								.04				
19												
20												
21						.04					.04	
22					.04	.39						
23												
24												
25												
26					.16							
27												
28			.67									
29					----							
30					----							
31		----			----		----		----		.08	----
SUM	0.91	0.12	1.89	1.34	0.43	1.61	0.00	0.16	0.00	0.00	0.20	0.39
ACC	0.91	1.02	2.91	4.25	4.69	6.30	6.30	6.46	6.46	6.46	6.65	7.05
MAX	0.59	0.04	0.67	0.67	0.24	0.71	0.00	0.12	0.00	0.00	0.08	0.16
NO.	4	3	5	6	3	4	0	2	0	0	3	3

Maximum Daily Rainfall:	0.71
Maximum Monthly Rainfall:	1.89
Total Monsoon Rainfall:	0.59
Total Annual Rainfall:	7.05
Number of Days with Rain:	33

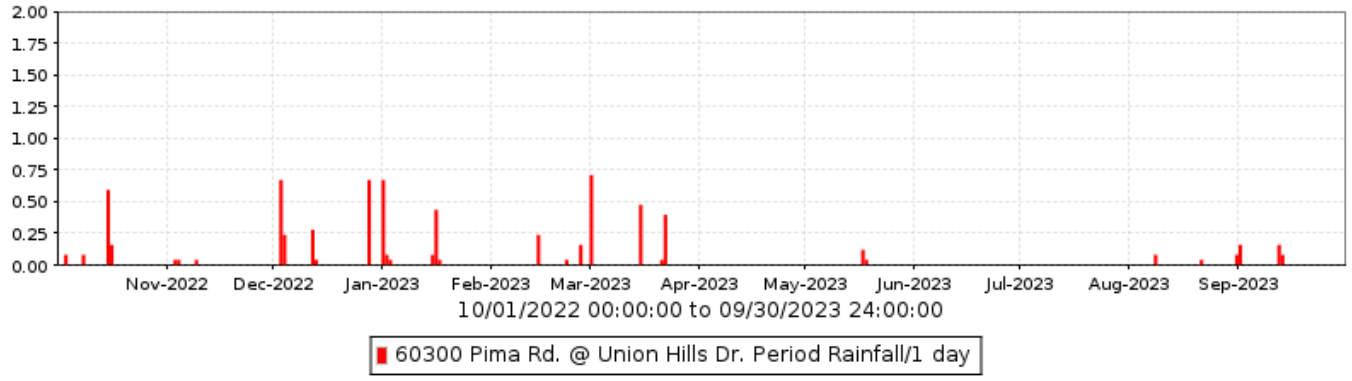

Flood Control District of Maricopa County ALERT System
Daily Rainfall at Pinnacle Peak Vista (gage # 60500) for Water Year 2023

DAY	Oct	Nov	Dec	Jan	Feb	Mar	Apr	May	Jun	Jul	Aug	Sep
1				.67		.75						.08
2				.08		.08						
3	.04	.08	.71	.04								
4			.24									
5												
6												
7												
8	.04										.04	
9		.12										
10												
11												
12			.31									.20
13			.04									.08
14					.24							
15	.51			.08		.51						
16	.35			.39							.16	
17								.12				
18												
19												
20												
21						.08					.08	
22					.08	.31						
23												
24												
25												
26					.28							
27												
28			.67									
29			.04		----							
30					----							
31		----			----		----		----		.12	----
SUM	0.94	0.20	2.01	1.26	0.59	1.73	0.00	0.12	0.00	0.00	0.39	0.35
ACC	0.94	1.14	3.15	4.41	5.00	6.73	6.73	6.85	6.85	6.85	7.24	7.60
MAX	0.51	0.12	0.71	0.67	0.28	0.75	0.00	0.12	0.00	0.00	0.16	0.20
NO.	4	2	6	5	3	5	0	1	0	0	4	3

Maximum Daily Rainfall:	0.75
Maximum Monthly Rainfall:	2.01
Total Monsoon Rainfall:	0.75
Total Annual Rainfall:	7.60
Number of Days with Rain:	33

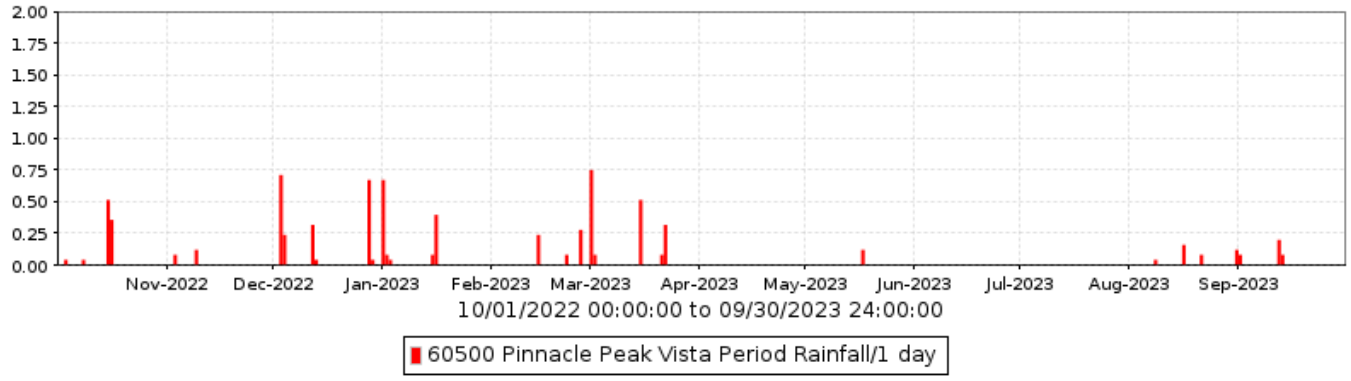

Flood Control District of Maricopa County ALERT System
Daily Rainfall at Rawhide Wash @ Pinnacle Peak Rd. (gage # 60600) for Water Year 2023

DAY	Oct	Nov	Dec	Jan	Feb	Mar	Apr	May	Jun	Jul	Aug	Sep
1				.71		.87						.12
2				.08								
3	.12	.08	.55	.04								
4			.28									
5												
6												
7												
8											.04	
9		.04										
10												
11												
12			.28									.08
13					.08							
14					.28							
15	.39			.16		.39						
16	.16			.39							.24	
17				.04				.16				
18												
19												
20												
21						.08					.04	
22					.08	.43						
23												
24												
25												
26					.12							
27											.04	
28			.63									
29			.04		----							
30					----							
31		----			----		----		----		.08	----
SUM	0.67	0.12	1.77	1.42	0.55	1.77	0.00	0.16	0.00	0.00	0.43	0.20
ACC	0.67	0.79	2.56	3.98	4.53	6.30	6.30	6.46	6.46	6.46	6.89	7.09
MAX	0.39	0.08	0.63	0.71	0.28	0.87	0.00	0.16	0.00	0.00	0.24	0.12
NO.	3	2	5	6	4	4	0	1	0	0	5	2

Maximum Daily Rainfall:	0.87
Maximum Monthly Rainfall:	1.77
Total Monsoon Rainfall:	0.63
Total Annual Rainfall:	7.09
Number of Days with Rain:	32

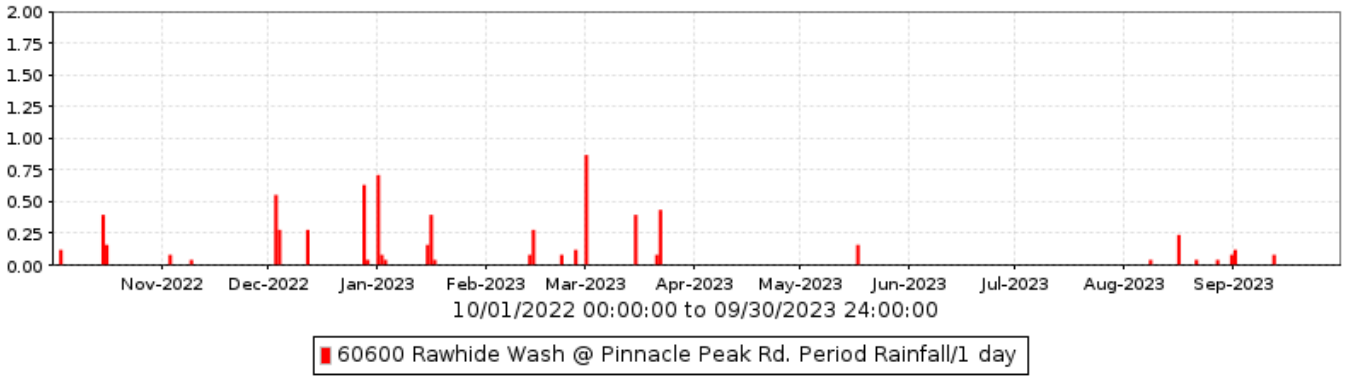

Flood Control District of Maricopa County ALERT System
Daily Rainfall at Pinnacle Peak Powerline (gage # 60700) for Water Year 2023

DAY	Oct	Nov	Dec	Jan	Feb	Mar	Apr	May	Jun	Jul	Aug	Sep
1				.91		.98						.24
2				.12		.04						
3		.12	.59	.04								
4			.31									
5												
6												
7												
8											.12	
9		.12										
10												
11												
12			.35								.16	
13					.16							.04
14					.47							
15	.51			.12		.59						
16	.12			.43							.08	
17				.04				.12				
18												
19												
20												
21						.24					.12	
22					.20	.59						
23												
24												
25												
26					.35							
27											.08	
28			.63									
29			.08		----							
30			.04		----							
31		----			----		----		----		.35	----
SUM	0.63	0.24	2.01	1.65	1.18	2.44	0.00	0.12	0.00	0.00	0.91	0.28
ACC	0.63	0.87	2.87	4.53	5.71	8.15	8.15	8.27	8.27	8.27	9.17	9.45
MAX	0.51	0.12	0.63	0.91	0.47	0.98	0.00	0.12	0.00	0.00	0.35	0.24
NO.	2	2	6	6	4	5	0	1	0	0	6	2

Maximum Daily Rainfall:	0.98
Maximum Monthly Rainfall:	2.44
Total Monsoon Rainfall:	1.18
Total Annual Rainfall:	9.45
Number of Days with Rain:	34

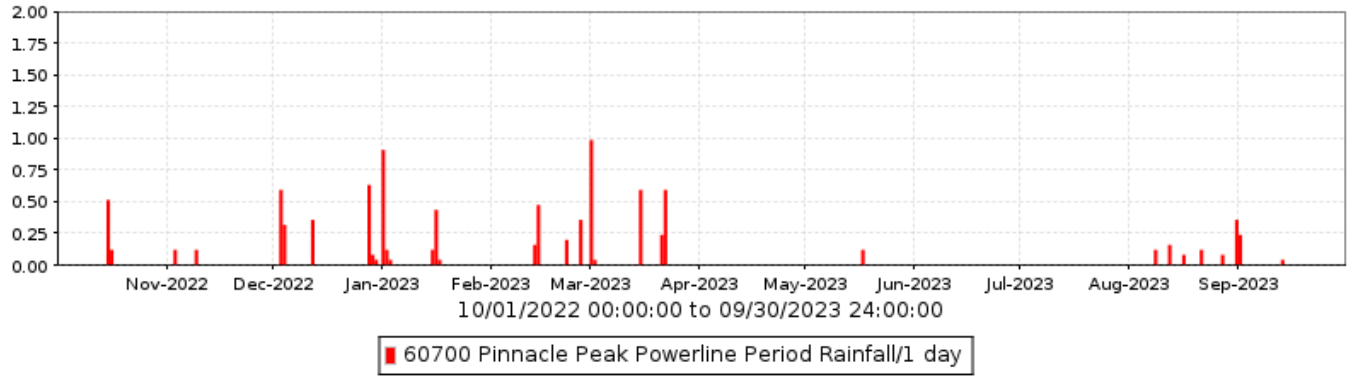

Flood Control District of Maricopa County ALERT System
Daily Rainfall at Jomax Rd. @ 70th St. (gage # 60800) for Water Year 2023

DAY	Oct	Nov	Dec	Jan	Feb	Mar	Apr	May	Jun	Jul	Aug	Sep
1				.63		.91						.16
2												
3	.28	.12	.55	.04								
4			.24									
5												
6												
7												
8											.51	
9		.04										
10												
11												
12			.35									
13					.16							.04
14					.39							
15	.31			.16		.51						
16	.20			.39							.24	
17				.04				.08				
18												
19												
20												
21						.20					.08	
22					.12	.43						
23												
24												
25												
26					.20							
27												
28			.59									
29			.08		----							
30			.04		----							
31		----			----		----		----		.20	----
SUM	0.79	0.16	1.85	1.26	0.87	2.05	0.00	0.08	0.00	0.00	1.02	0.20
ACC	0.79	0.94	2.80	4.06	4.92	6.97	6.97	7.05	7.05	7.05	8.07	8.27
MAX	0.31	0.12	0.59	0.63	0.39	0.91	0.00	0.08	0.00	0.00	0.51	0.16
NO.	3	2	6	5	4	4	0	1	0	0	4	2

Maximum Daily Rainfall:	0.91
Maximum Monthly Rainfall:	2.05
Total Monsoon Rainfall:	1.22
Total Annual Rainfall:	8.27
Number of Days with Rain:	31

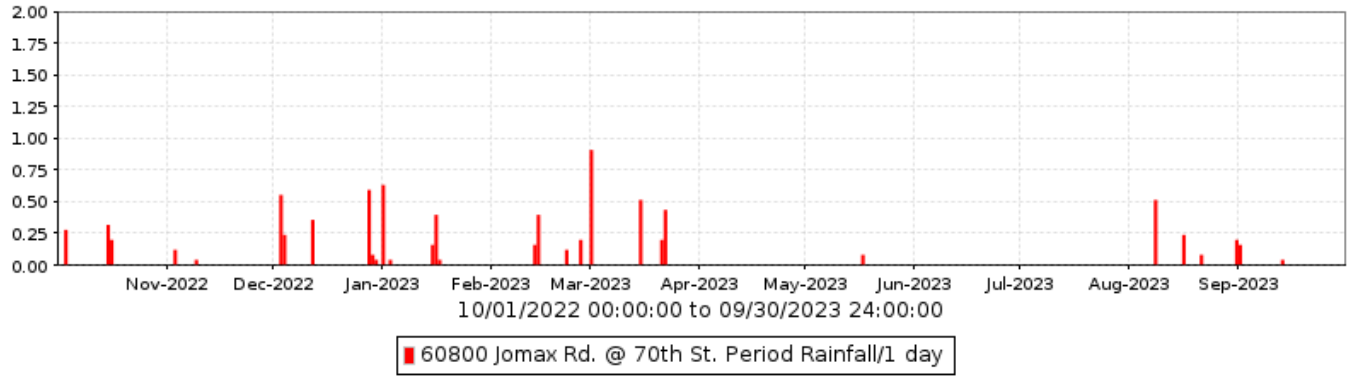

Flood Control District of Maricopa County ALERT System
Daily Rainfall at Middle Rawhide Wash (gage # 60900) for Water Year 2023

DAY	Oct	Nov	Dec	Jan	Feb	Mar	Apr	May	Jun	Jul	Aug	Sep
1				1.06		.94						.04
2				.08		.20						
3		.16	.51									
4			.35									
5												
6												
7												
8	.12										.20	
9		.12										
10		.04										
11												
12			.35								.28	.39
13					.24							
14					.63							
15	.51			.16		.71						
16	.24			.63							.04	
17				.04				.08				
18				.04							.20	
19												
20												
21						.35					.35	
22					.39	.75					.04	
23												
24						.04						
25												
26					.43							
27												
28			.51									
29			.04		----							
30			.04		----							
31		----			----		----		----		.67	----
SUM	0.87	0.31	1.81	2.01	1.69	2.99	0.00	0.08	0.00	0.00	1.77	0.43
ACC	0.87	1.18	2.99	5.00	6.69	9.69	9.69	9.76	9.76	9.76	11.54	11.97
MAX	0.51	0.16	0.51	1.06	0.63	0.94	0.00	0.08	0.00	0.00	0.67	0.39
NO.	3	3	6	6	4	6	0	1	0	0	7	2

Maximum Daily Rainfall:	1.06
Maximum Monthly Rainfall:	2.99
Total Monsoon Rainfall:	2.20
Total Annual Rainfall:	11.97
Number of Days with Rain:	38

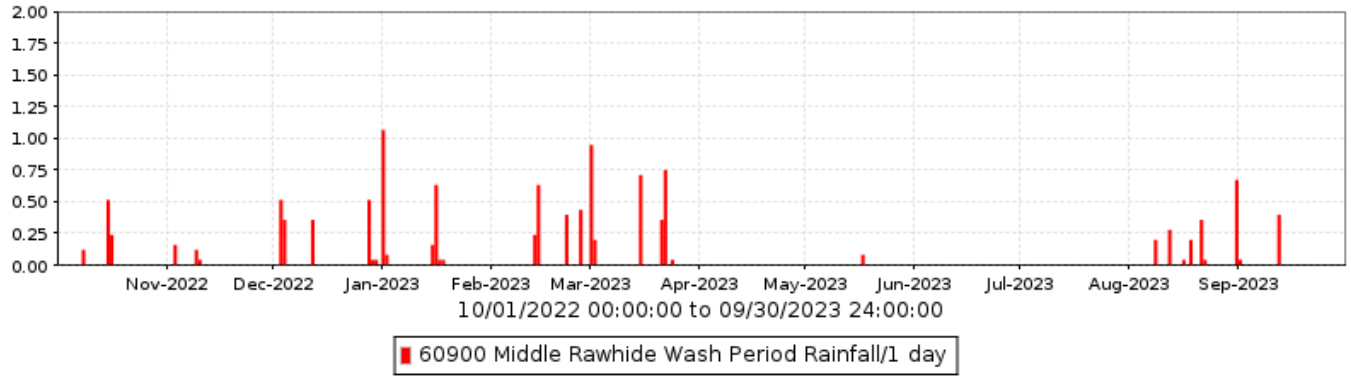

Flood Control District of Maricopa County ALERT System
Daily Rainfall at Rawhide Wash (gage # 61000) for Water Year 2023

DAY	Oct	Nov	Dec	Jan	Feb	Mar	Apr	May	Jun	Jul	Aug	Sep
1				.98		.91						.12
2				.12		.04						
3	.08	.08	.71									
4			.31									
5												
6												
7												
8											.43	
9		.12										
10												
11												
12			.39									
13					.12							.04
14					.39							
15	.39			.16		.51						
16	.59			.47							.04	
17				.04				.12				
18				.04								
19												
20												
21						.20					.08	
22					.12	.59						
23												
24												
25												
26					.24							
27												
28			.71									
29			.08		----							
30					----							
31		----			----		----		----		.24	----
SUM	1.06	0.20	2.20	1.81	0.87	2.24	0.00	0.12	0.00	0.00	0.79	0.16
ACC	1.06	1.26	3.46	5.28	6.14	8.39	8.39	8.50	8.50	8.50	9.29	9.45
MAX	0.59	0.12	0.71	0.98	0.39	0.91	0.00	0.12	0.00	0.00	0.43	0.12
NO.	3	2	5	6	4	5	0	1	0	0	4	2

Maximum Daily Rainfall:	0.98
Maximum Monthly Rainfall:	2.24
Total Monsoon Rainfall:	0.94
Total Annual Rainfall:	9.45
Number of Days with Rain:	32

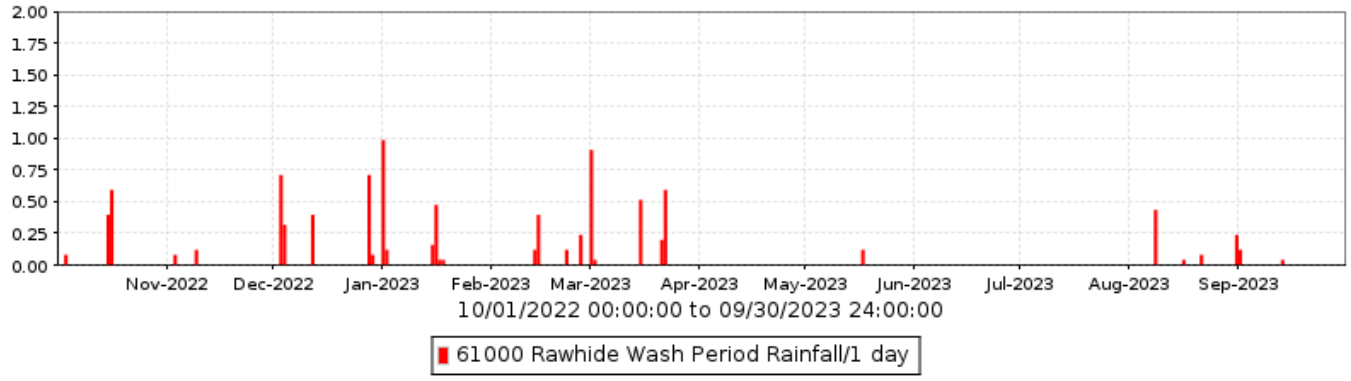

Flood Control District of Maricopa County ALERT System
Daily Rainfall at Reata Pass Dam (gage # 61200) for Water Year 2023

DAY	Oct	Nov	Dec	Jan	Feb	Mar	Apr	May	Jun	Jul	Aug	Sep
1				.79		.83						.04
2				.08		.04						
3		.12	.51									
4			.24									
5												
6												
7												
8											.12	
9		.16										
10												
11												
12			.43									.12
13					.08							.16
14					.24							
15	.47			.16		.55						
16	.12			.47							.67	
17				.12				.04				
18												
19												
20												
21					.04	.16					.12	
22					.12	.63						
23												
24												
25												
26					.39							
27												
28			.63									
29			.08		----							
30					----							
31		----			----		----		----		.24	----
SUM	0.59	0.28	1.89	1.61	0.87	2.20	0.00	0.04	0.00	0.00	1.14	0.31
ACC	0.59	0.87	2.76	4.37	5.24	7.44	7.44	7.48	7.48	7.48	8.62	8.94
MAX	0.47	0.16	0.63	0.79	0.39	0.83	0.00	0.04	0.00	0.00	0.67	0.16
NO.	2	2	5	5	5	5	0	1	0	0	4	3

Maximum Daily Rainfall:	0.83
Maximum Monthly Rainfall:	2.20
Total Monsoon Rainfall:	1.46
Total Annual Rainfall:	8.94
Number of Days with Rain:	32

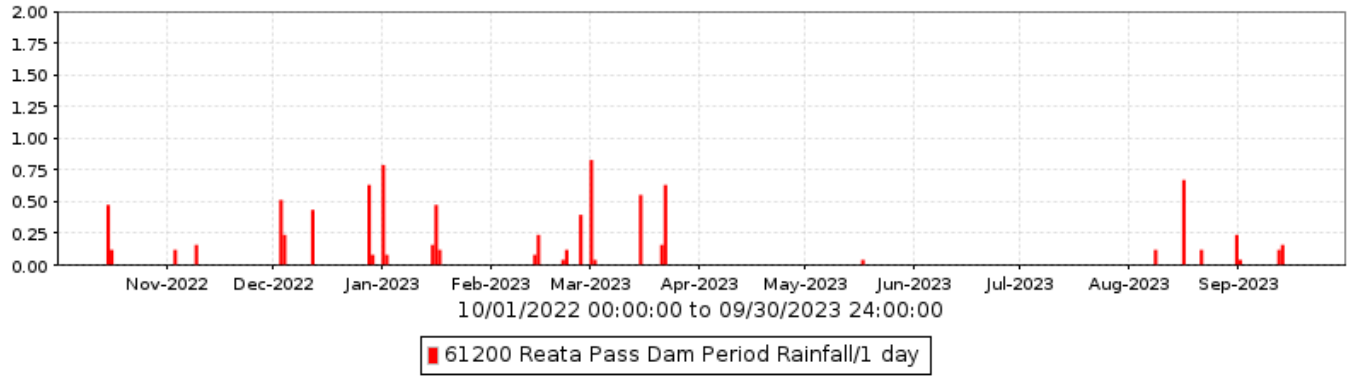

Flood Control District of Maricopa County ALERT System
Daily Rainfall at New River @ Glendale Ave. (gage # 61500) for Water Year 2023

DAY	Oct	Nov	Dec	Jan	Feb	Mar	Apr	May	Jun	Jul	Aug	Sep
1				.28		.59						.04
2				.04								
3			.24									
4			.08									
5												
6												
7												
8												
9		.12										
10												
11												
12			.08									.24
13												
14					.28							
15	1.54			.16		.35						
16				.59		.04						
17				.04							.12	
18												
19												
20												
21											.16	
22					.08	.20						
23												
24												
25												
26					.04					.20		
27												
28			.59									
29					----							
30			.04		----							
31		----		.04	----		----		----		.08	----
SUM	1.54	0.12	1.02	1.14	0.39	1.18	0.00	0.00	0.00	0.20	0.35	0.28
ACC	1.54	1.65	2.68	3.82	4.21	5.39	5.39	5.39	5.39	5.59	5.94	6.22
MAX	1.54	0.12	0.59	0.59	0.28	0.59	0.00	0.00	0.00	0.20	0.16	0.24
NO.	1	1	5	6	3	4	0	0	0	1	3	2

Maximum Daily Rainfall:	1.54
Maximum Monthly Rainfall:	1.54
Total Monsoon Rainfall:	0.83
Total Annual Rainfall:	6.22
Number of Days with Rain:	26

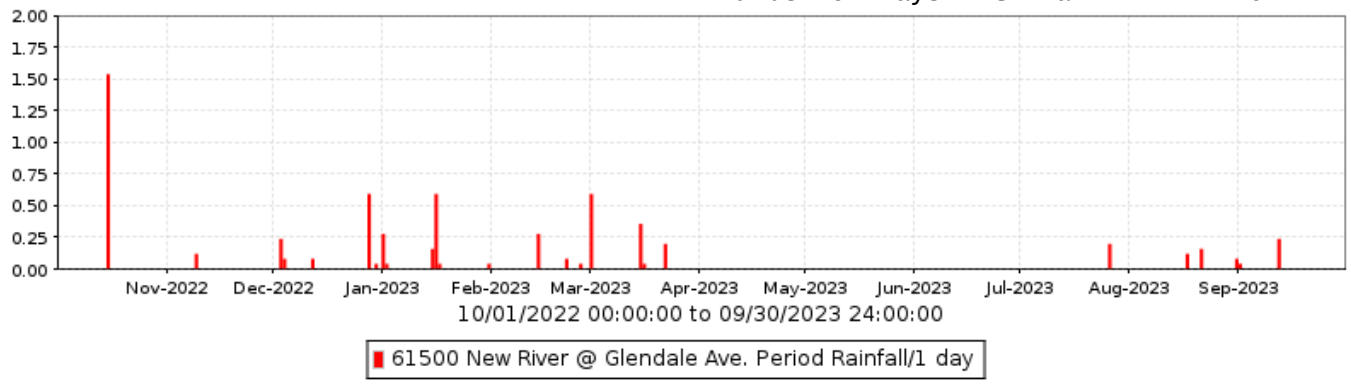

Flood Control District of Maricopa County ALERT System
Daily Rainfall at New River @ Bell Rd. (gage # 61700) for Water Year 2023

DAY	Oct	Nov	Dec	Jan	Feb	Mar	Apr	May	Jun	Jul	Aug	Sep
1				.47		.75						.04
2												
3			.24	.04								
4			.24									
5	.08											
6												
7												
8												
9		.20										
10												
11												
12			.16									.24
13												
14					.47							
15	.94			.16		.24					.04	
16	.04			.55								
17				.04				.04				
18								.08				
19												
20												
21						.04						
22					.08	.24						
23												
24												
25												
26					.08							
27												
28			.51									
29			.04		----							
30					----							
31		----			----		----		----		.08	----
SUM	1.06	0.20	1.18	1.26	0.63	1.26	0.00	0.12	0.00	0.00	0.12	0.28
ACC	1.06	1.26	2.44	3.70	4.33	5.59	5.59	5.71	5.71	5.71	5.83	6.10
MAX	0.94	0.20	0.51	0.55	0.47	0.75	0.00	0.08	0.00	0.00	0.08	0.24
NO.	3	1	5	5	3	4	0	2	0	0	2	2

Maximum Daily Rainfall:	0.94
Maximum Monthly Rainfall:	1.26
Total Monsoon Rainfall:	0.39
Total Annual Rainfall:	6.10
Number of Days with Rain:	27

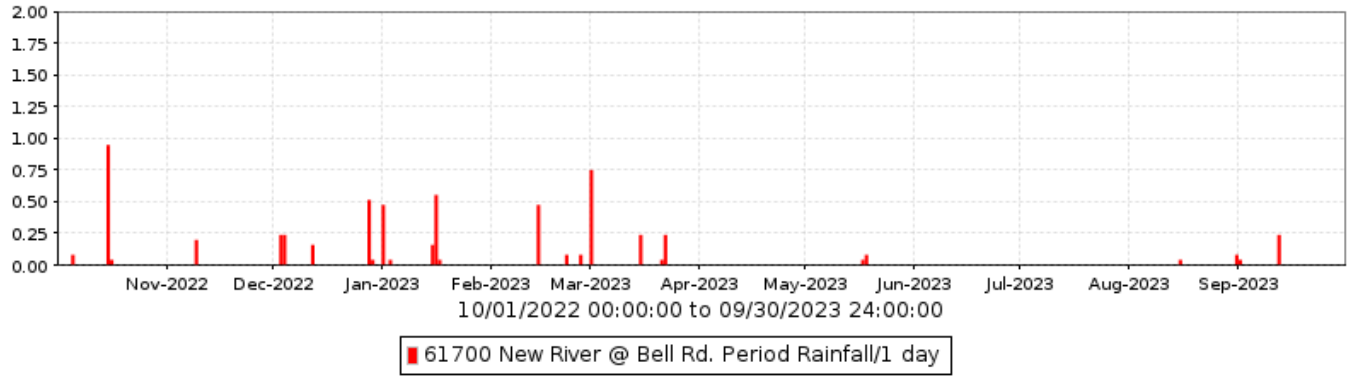

Flood Control District of Maricopa County ALERT System
Daily Rainfall at New River Dam (gage # 62000) for Water Year 2023

DAY	Oct	Nov	Dec	Jan	Feb	Mar	Apr	May	Jun	Jul	Aug	Sep
1				.31		.63						.08
2				.04								
3			.24	.04								
4			.12									
5												
6												
7												
8												
9		.31										
10												
11												
12			.24									.16
13												.24
14					.28							
15	1.42			.16		.35					.12	
16	.04			.47								
17				.08				.08				
18								.12			.04	
19												
20												
21						.12						
22					.04	.51						
23												
24												
25												
26					.04							
27												
28			.51									
29					----							
30					----							
31		----			----		----		----	.04	.04	----
SUM	1.46	0.31	1.10	1.10	0.35	1.61	0.00	0.20	0.00	0.04	0.20	0.47
ACC	1.46	1.77	2.87	3.98	4.33	5.94	5.94	6.14	6.14	6.18	6.38	6.85
MAX	1.42	0.31	0.51	0.47	0.28	0.63	0.00	0.12	0.00	0.04	0.12	0.24
NO.	2	1	4	6	3	4	0	2	0	1	3	3

Maximum Daily Rainfall:	1.42
Maximum Monthly Rainfall:	1.61
Total Monsoon Rainfall:	0.71
Total Annual Rainfall:	6.85
Number of Days with Rain:	29

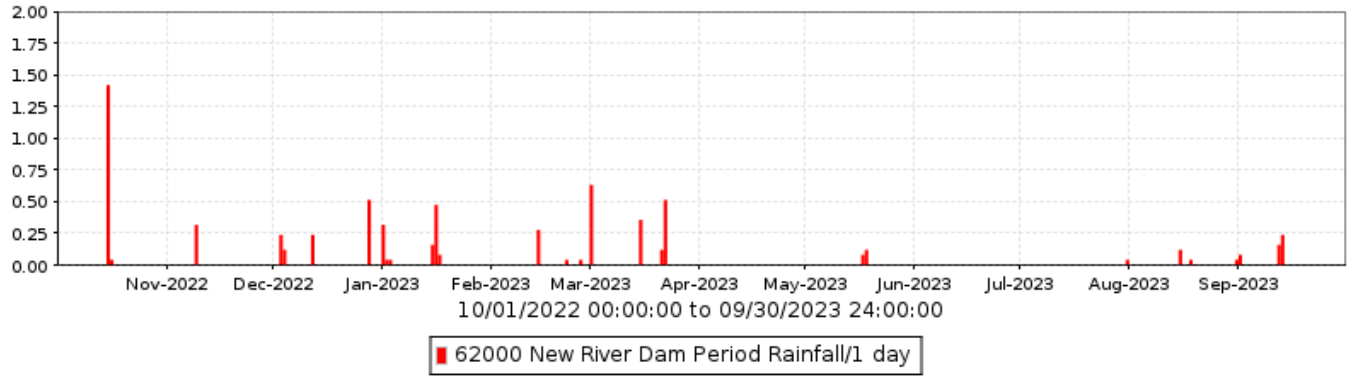

Flood Control District of Maricopa County ALERT System
Daily Rainfall at New River @ Loop 303 (gage # 62200) for Water Year 2023

DAY	Oct	Nov	Dec	Jan	Feb	Mar	Apr	May	Jun	Jul	Aug	Sep
1				.47		.51						.08
2						.04						
3	.04		.24	.04								
4			.20									
5	.04											
6												
7												
8												
9		.20										
10												
11												
12			.28									
13												.12
14					.28							
15	.75			.16		.47					.04	
16	.04			.47								
17				.04								
18								.04			.12	
19												
20												
21				.04		.16						
22						.20						
23												
24												
25												
26					.04							
27												
28			.51									
29					----							
30					----							
31		----			----		----		----		.04	----
SUM	0.87	0.20	1.22	1.22	0.31	1.38	0.00	0.04	0.00	0.00	0.20	0.20
ACC	0.87	1.06	2.28	3.50	3.82	5.20	5.20	5.24	5.24	5.24	5.43	5.63
MAX	0.75	0.20	0.51	0.47	0.28	0.51	0.00	0.04	0.00	0.00	0.12	0.12
NO.	4	1	4	6	2	5	0	1	0	0	3	2

Maximum Daily Rainfall:	0.75
Maximum Monthly Rainfall:	1.38
Total Monsoon Rainfall:	0.39
Total Annual Rainfall:	5.63
Number of Days with Rain:	28

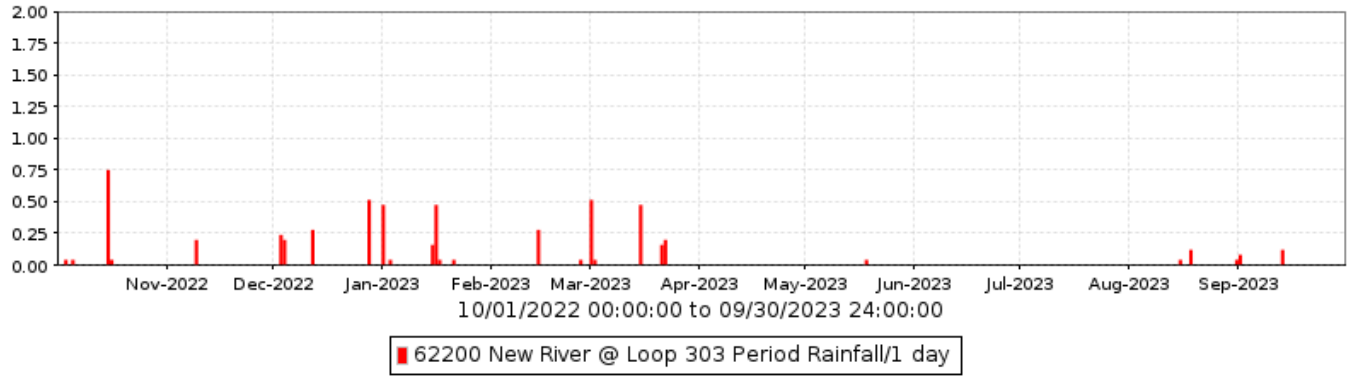

Flood Control District of Maricopa County ALERT System
Daily Rainfall at Sunup Ranch (gage # 62300) for Water Year 2023

DAY	Oct	Nov	Dec	Jan	Feb	Mar	Apr	May	Jun	Jul	Aug	Sep
1				.71		.79						.08
2				.08		.08						
3	.24	.39	.39	.08								
4			.35									
5												
6												
7												
8	.04											
9		.28										
10												
11						.04						
12			.35									.31
13					.08							
14					.43							
15	.75			.12		.67						
16	.04			.83		.12						
17				.16						.04	.12	
18											.20	
19												
20												
21						.55						
22					.28	.43						
23												
24												
25												
26					.08							
27												
28			.55							.20		
29			.08		----							
30				.04	----							
31		----			----		----		----		3.07	----
SUM	1.06	0.67	1.73	2.01	0.87	2.68	0.00	0.00	0.00	0.24	3.39	0.39
ACC	1.06	1.73	3.46	5.47	6.34	9.02	9.02	9.02	9.02	9.25	12.64	13.03
MAX	0.75	0.39	0.55	0.83	0.43	0.79	0.00	0.00	0.00	0.20	3.07	0.31
NO.	4	2	5	7	4	7	0	0	0	2	3	2

Maximum Daily Rainfall:	3.07
Maximum Monthly Rainfall:	3.39
Total Monsoon Rainfall:	4.02
Total Annual Rainfall:	13.03
Number of Days with Rain:	36

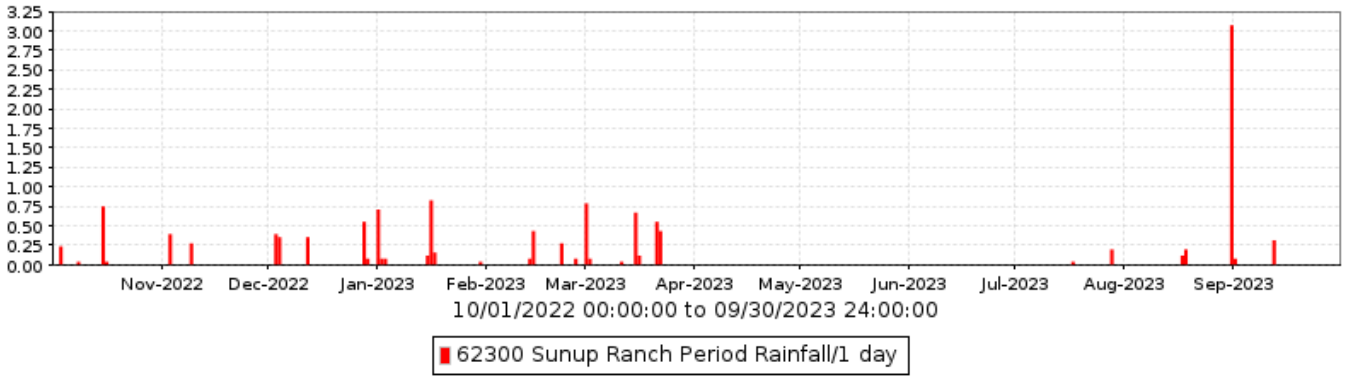

Flood Control District of Maricopa County ALERT System
Daily Rainfall at Sweat Canyon (gage # 62400) for Water Year 2023

DAY	Oct	Nov	Dec	Jan	Feb	Mar	Apr	May	Jun	Jul	Aug	Sep
1				.59		.94						.12
2				.08		.16						
3	.16	.08	.39	.08								
4			.35									
5												
6	.08											
7												
8	.12											
9		.16										
10												
11						.28						
12			.39									.67
13					.04							
14					.47							
15	.83			.16		.98						
16	.04			1.10								
17				.08						.12	.20	
18											.16	
19												
20												
21						.47						
22					.12	.67						
23												
24												
25												
26					.20							
27												
28			.67							.04		
29			.04		----					.08		
30				.04	----							
31		----			----		----		----	.04	2.24	----
SUM	1.22	0.24	1.85	2.13	0.83	3.50	0.00	0.00	0.00	0.28	2.60	0.79
ACC	1.22	1.46	3.31	5.43	6.26	9.76	9.76	9.76	9.76	10.04	12.64	13.43
MAX	0.83	0.16	0.67	1.10	0.47	0.98	0.00	0.00	0.00	0.12	2.24	0.67
NO.	5	2	5	7	4	6	0	0	0	4	3	2

Maximum Daily Rainfall: 2.24
Maximum Monthly Rainfall: 3.50
Total Monsoon Rainfall: 3.66
Total Annual Rainfall: 13.43
Number of Days with Rain: 38

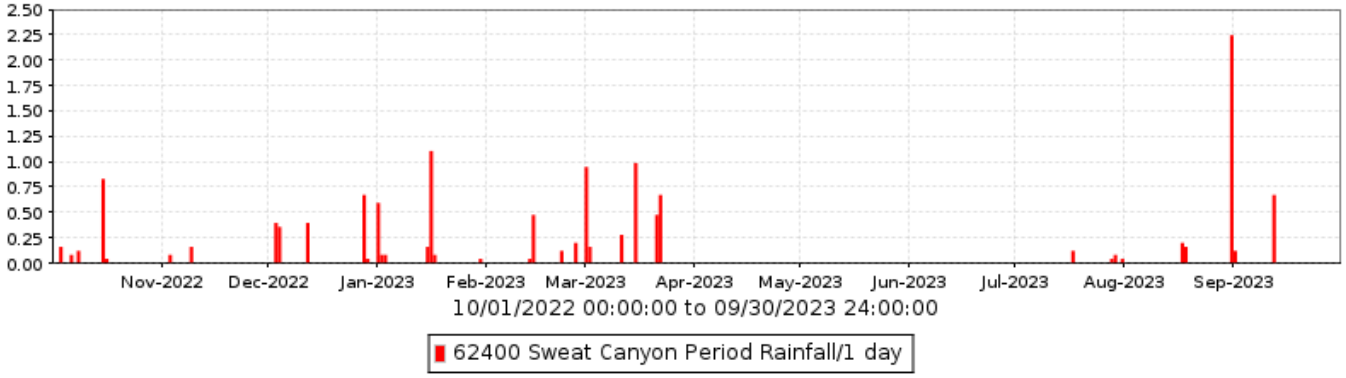

Flood Control District of Maricopa County ALERT System
Daily Rainfall at New River Landfill (gage # 62500) for Water Year 2023

DAY	Oct	Nov	Dec	Jan	Feb	Mar	Apr	May	Jun	Jul	Aug	Sep
1				.55		.79						.12
2				.08		.04						
3	.59	.28	.35	.04								
4			.35									
5												
6												
7												
8	.12											
9		.20										
10												
11												
12			.35									.35
13					.08							
14					.35							
15	.71			.12		.51						
16	.08			.63							.20	
17				.12							.20	
18								.04			.12	
19												
20												
21						.39						
22					.16	.39						
23												
24												
25												
26					.12							
27												
28			.55							.08		
29			.04		----					.04		
30			.04		----							
31		----			----		----		----		.75	----
SUM	1.50	0.47	1.69	1.54	0.71	2.13	0.00	0.04	0.00	0.12	1.26	0.47
ACC	1.50	1.97	3.66	5.20	5.91	8.03	8.03	8.07	8.07	8.19	9.45	9.92
MAX	0.71	0.28	0.55	0.63	0.35	0.79	0.00	0.04	0.00	0.08	0.75	0.35
NO.	4	2	6	6	4	5	0	1	0	2	4	2

Maximum Daily Rainfall:	0.79
Maximum Monthly Rainfall:	2.13
Total Monsoon Rainfall:	1.85
Total Annual Rainfall:	9.92
Number of Days with Rain:	36

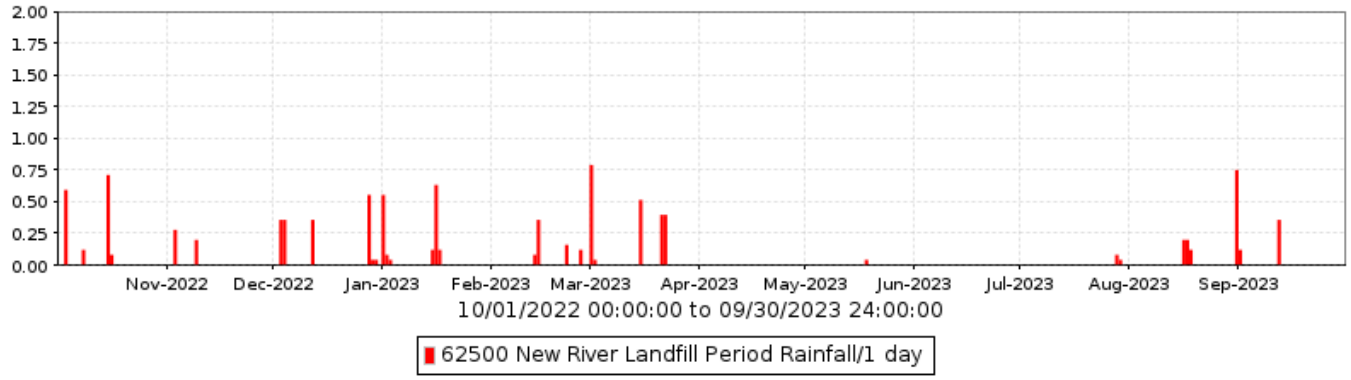

Flood Control District of Maricopa County ALERT System
Daily Rainfall at New River Fire (gage # 62700) for Water Year 2023

DAY	Oct	Nov	Dec	Jan	Feb	Mar	Apr	May	Jun	Jul	Aug	Sep
1				.98		1.10						.12
2		.04		.16		.47						
3	.04	.31	.39	.08								
4			.39									
5												
6												
7												
8												
9		.24										
10												
11						.24						
12			.51									1.54
13					.12							.04
14					.43							
15	.55			.16		1.10						
16	.24			.79		.08					.35	
17				.35							.28	
18											.04	
19								.04				
20												
21						1.02					.12	
22					.39	.71						
23												
24												
25												
26					.28							
27												
28			.67									
29			.04		----							
30			.04	.04	----	.04						
31		----			----		----		----		.28	----
SUM	0.83	0.59	2.05	2.56	1.22	4.76	0.00	0.04	0.00	0.00	1.06	1.69
ACC	0.83	1.42	3.46	6.02	7.24	12.01	12.01	12.05	12.05	12.05	13.11	14.80
MAX	0.55	0.31	0.67	0.98	0.43	1.10	0.00	0.04	0.00	0.00	0.35	1.54
NO.	3	3	6	7	4	8	0	1	0	0	5	3

Maximum Daily Rainfall:	1.54
Maximum Monthly Rainfall:	4.76
Total Monsoon Rainfall:	2.76
Total Annual Rainfall:	14.80
Number of Days with Rain:	40

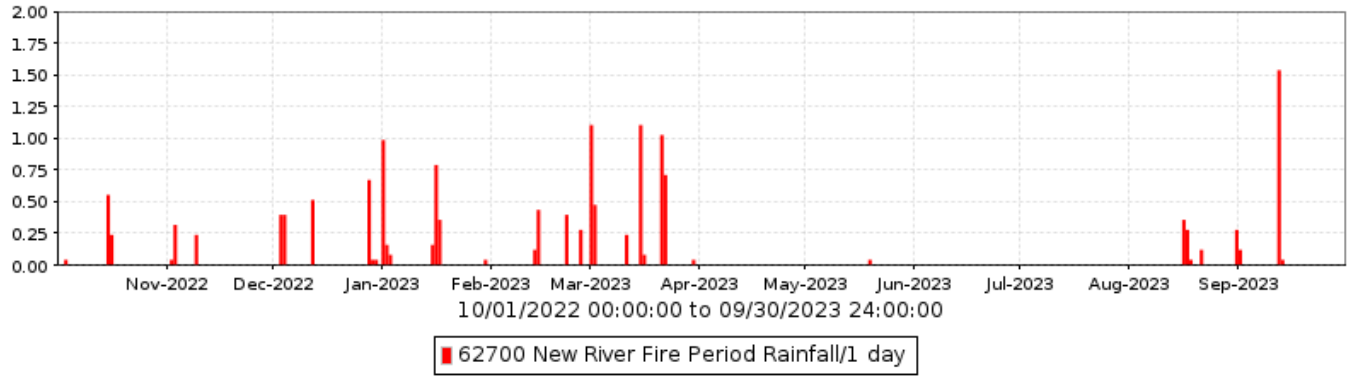

Flood Control District of Maricopa County ALERT System
Daily Rainfall at Cooks Mesa (gage # 63000) for Water Year 2023

DAY	Oct	Nov	Dec	Jan	Feb	Mar	Apr	May	Jun	Jul	Aug	Sep
1				1.34		.79						.08
2		.16		.43		.28						
3	.04	.31	.47	.04								
4			.55	.04								
5												
6	.12											
7			.04									
8	.04											
9		.31										
10												
11						.12					.04	
12			.55									1.18
13					.12							
14			.04		.98							
15	.43			.39	.12	1.46					.63	
16	.04			1.22		.04					.24	
17				.63				.12			.43	
18								.04			.08	
19												
20				.04								
21						2.01					.20	
22					.83	1.54						
23												
24												
25												
26					.28							
27												
28			.67								.43	
29			.04		----							
30				.12	----	.04						
31		----			----		----		----		.12	----
SUM	0.67	0.79	2.36	4.25	2.32	6.26	0.00	0.16	0.00	0.00	2.17	1.26
ACC	0.67	1.46	3.82	8.07	10.39	16.65	16.65	16.81	16.81	16.81	18.98	20.24
MAX	0.43	0.31	0.67	1.34	0.98	2.01	0.00	0.12	0.00	0.00	0.63	1.18
NO.	5	3	7	9	5	8	0	2	0	0	8	2

Maximum Daily Rainfall:	2.01
Maximum Monthly Rainfall:	6.26
Total Monsoon Rainfall:	3.43
Total Annual Rainfall:	20.24
Number of Days with Rain:	49

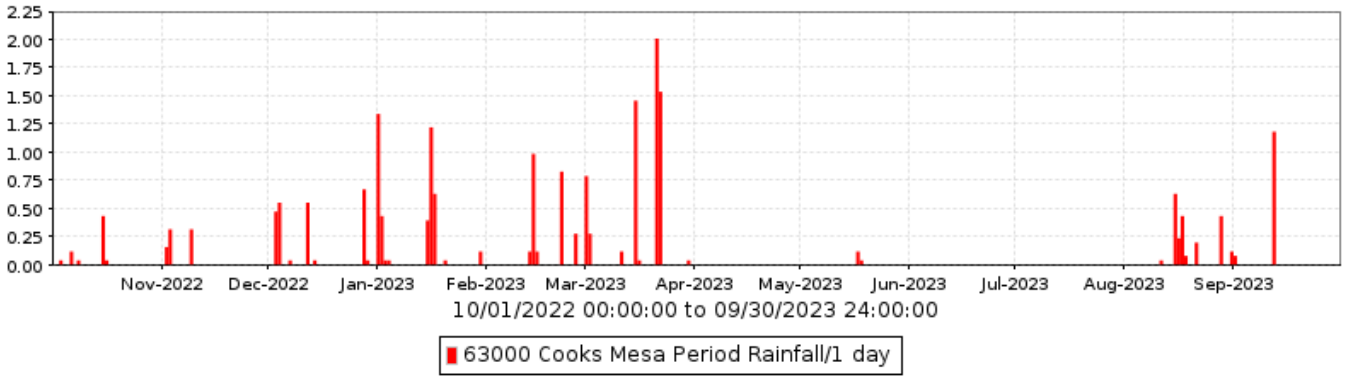

Flood Control District of Maricopa County ALERT System
Daily Rainfall at Whitlow Ranch Dam (gage # 63300) for Water Year 2023

DAY	Oct	Nov	Dec	Jan	Feb	Mar	Apr	May	Jun	Jul	Aug	Sep
1				1.42		.28					.75	.04
2				.28		.35						.08
3			1.10	.04								
4			.79									
5				----								
6				----								
7				----								
8	.12			----								----
9		.08										----
10		.04										----
11												----
12			.39									----
13			.08		.16							
14					.24							
15	.55			.24	.04	.47						
16	.28			.87		.04		.20				
17				.24						.04		
18												
19												
20											.04	
21					.39						.12	
22					.24	.04						
23	.04											
24												
25												
26					.35					.04		
27												
28			.51									
29					----							
30			.08		----	.16				.04		
31		----			----		----		----			----
SUM	0.98	0.12	2.95	3.07	1.42	1.34	0.00	0.20	0.00	0.12	0.91	0.12
ACC	0.98	1.10	4.06	7.13	8.54	9.88	9.88	10.08	10.08	10.20	11.10	11.22
MAX	0.55	0.08	1.10	1.42	0.39	0.47	0.00	0.20	0.00	0.04	0.75	0.08
NO.	4	2	6	6	6	6	0	1	0	3	3	2

Maximum Daily Rainfall: 1.42
Maximum Monthly Rainfall: 3.07
Total Monsoon Rainfall: 1.14
Total Annual Rainfall: 11.22
Number of Days with Rain: 39

Gage 63300 down from 1/04 06:00 (147) through 1/09 15:00 (147) due to transmitter failure; no rain fell.
Gage 63300 down from 9/07 12:00 (285) through 9/13 09:31 (285) due to programming error; no rain fell.

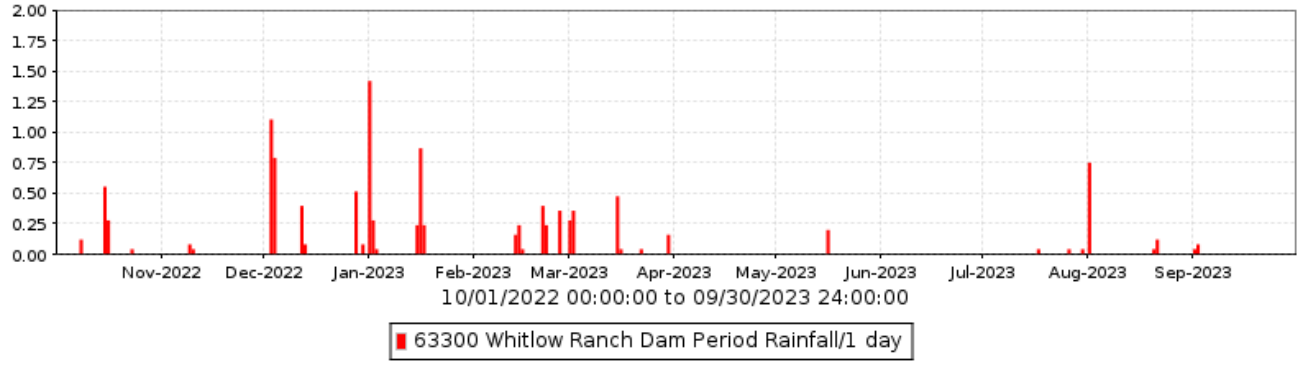

Flood Control District of Maricopa County ALERT System
Daily Rainfall at Elephant Butte (gage # 63400) for Water Year 2023

DAY	Oct	Nov	Dec	Jan	Feb	Mar	Apr	May	Jun	Jul	Aug	Sep
1				1.97		.20						.08
2				.43		.67						.51
3			1.42									
4	.20		.94									
5												
6												
7												
8	.04											
9		.24										
10												
11												
12			.59									.24
13			.16		.16							.67
14					.31							
15	.79			.31	.20	.91						
16	.20			1.14		.20		.39			.39	
17				.43				.08			.12	
18				.04								
19												
20											.16	
21					.55	.08					.28	
22					.35	.08						
23												
24												
25												
26					.51					.08		
27										.04		
28			.83							.28	.63	
29					----							
30			.08		----	.08				.04		
31		----			----		----		----			----
SUM	1.22	0.24	4.02	4.33	2.09	2.20	0.00	0.47	0.00	0.43	1.57	1.50
ACC	1.22	1.46	5.47	9.80	11.89	14.09	14.09	14.57	14.57	15.00	16.57	18.07
MAX	0.79	0.24	1.42	1.97	0.55	0.91	0.00	0.39	0.00	0.28	0.63	0.67
NO.	4	1	6	6	6	7	0	2	0	4	5	4

Maximum Daily Rainfall:	1.97
Maximum Monthly Rainfall:	4.33
Total Monsoon Rainfall:	3.50
Total Annual Rainfall:	18.07
Number of Days with Rain:	45

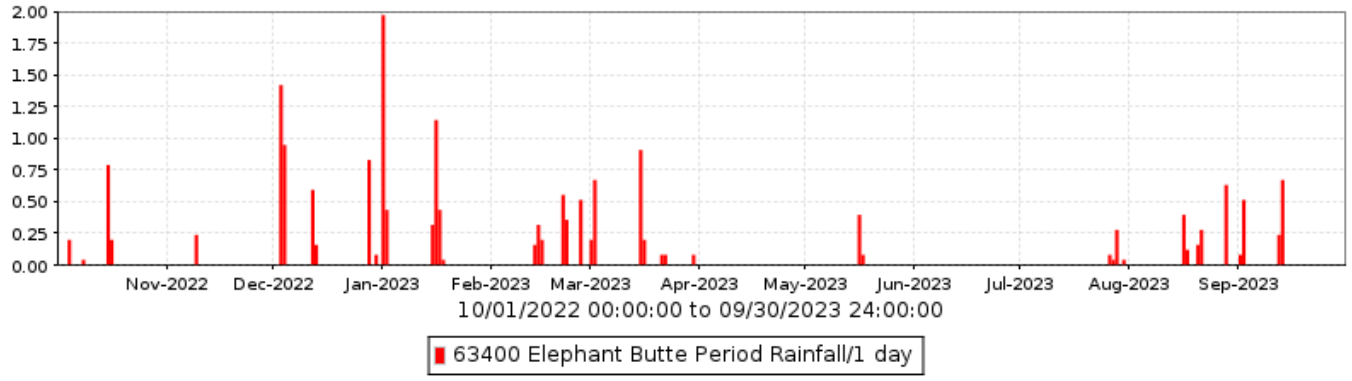

Flood Control District of Maricopa County ALERT System
Daily Rainfall at Saguaro Lake (gage # 63500) for Water Year 2023

DAY	Oct	Nov	Dec	Jan	Feb	Mar	Apr	May	Jun	Jul	Aug	Sep
1				.87		.63						
2				.20		.16						
3		.04	.71							.04		
4			.43									
5	.08											
6												
7												
8												
9		.12										
10												
11												
12			.47									
13			.08		.12							.51
14			.04		.63							
15	.35			.24		1.22						
16	.16			.28		.04						
17				.20								
18												
19								----				
20								----				
21					.20	.04		----		.04	.20	
22					.35	.20		----			.04	
23												
24												
25												
26					.51							
27												
28			.47									
29					----							
30					----	.08						
31		----			----		----		----	.39	.16	----
SUM	0.59	0.16	2.20	1.77	1.81	2.36	0.00	0.00	0.00	0.47	0.39	0.51
ACC	0.59	0.75	2.95	4.72	6.54	8.90	8.90	8.90	8.90	9.37	9.76	10.28
MAX	0.35	0.12	0.71	0.87	0.63	1.22	0.00	0.00	0.00	0.39	0.20	0.51
NO.	3	2	6	5	5	7	0	0	0	3	3	1

Maximum Daily Rainfall:	1.22
Maximum Monthly Rainfall:	2.36
Total Monsoon Rainfall:	1.38
Total Annual Rainfall:	10.28
Number of Days with Rain:	35

Gage 63500 down from 5/18 12:00 (226) through 5/24 00:00 (226) due to repeater failure; no rain fell.

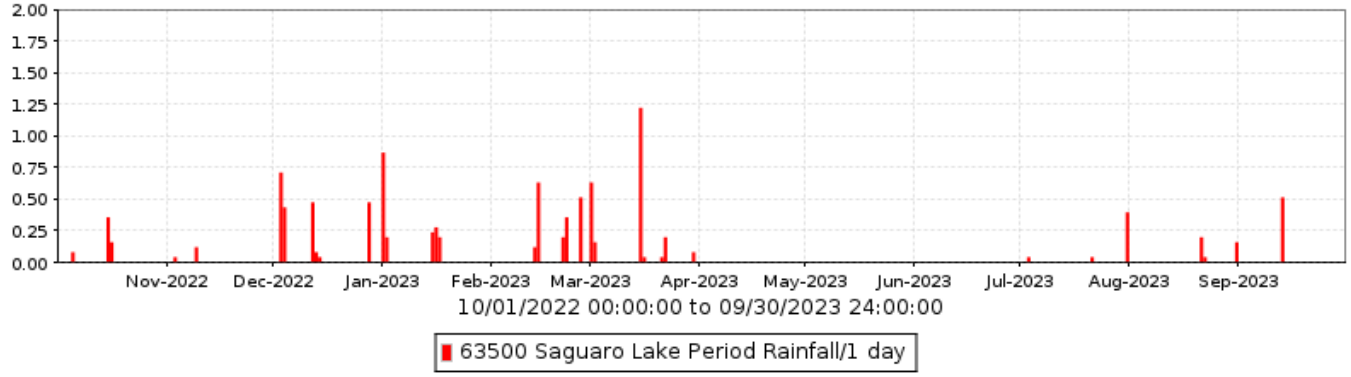

Flood Control District of Maricopa County ALERT System
Daily Rainfall at Tortilla Well (gage # 63600) for Water Year 2023

DAY	Oct	Nov	Dec	Jan	Feb	Mar	Apr	May	Jun	Jul	Aug	Sep
1				2.83		.35						.04
2				.39		.47						.04
3		.04	1.18	.08								
4			.63									
5												
6												
7	.31											
8												
9		.31										
10											.08	
11												
12			.71									.20
13			.08		.20							1.85
14					.87							
15	.94			.51	.31	.87						
16	.12			1.26		.16		.20				
17				.59				.08				
18				.04				.08				
19												
20											.16	
21					.31	.16					.31	
22					.39	.35					.12	
23												
24												
25												
26					.47							
27												
28			.59									
29			.04		----							
30			.04		----	.16				.43		
31		----			----		----		----			----
SUM	1.38	0.35	3.27	5.71	2.56	2.52	0.00	0.35	0.00	0.43	0.67	2.13
ACC	1.38	1.73	5.00	10.71	13.27	15.79	15.79	16.14	16.14	16.57	17.24	19.37
MAX	0.94	0.31	1.18	2.83	0.87	0.87	0.00	0.20	0.00	0.43	0.31	1.85
NO.	3	2	7	7	6	7	0	3	0	1	4	4

Maximum Daily Rainfall:	2.83
Maximum Monthly Rainfall:	5.71
Total Monsoon Rainfall:	3.23
Total Annual Rainfall:	19.37
Number of Days with Rain:	44

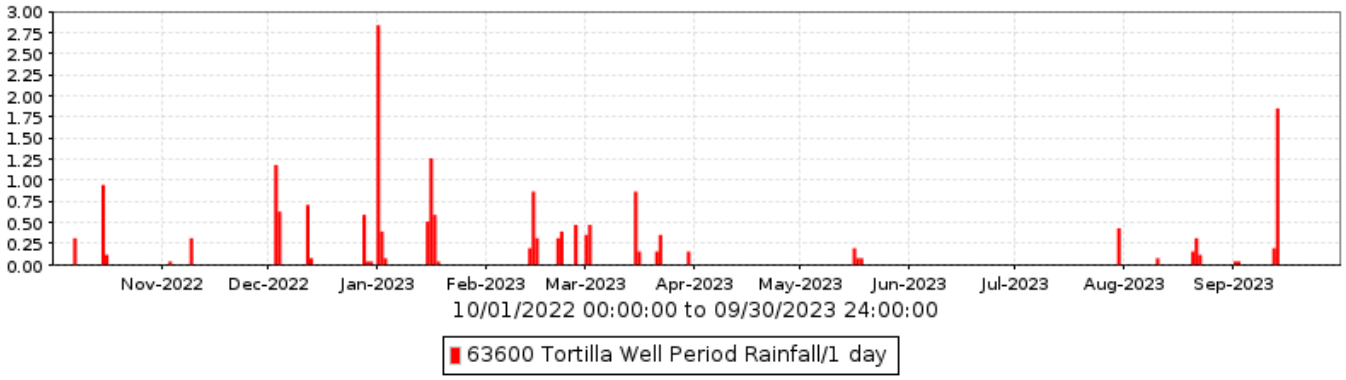

Flood Control District of Maricopa County ALERT System
Daily Rainfall at Reavis Trailhead (gage # 63700) for Water Year 2023

DAY	Oct	Nov	Dec	Jan	Feb	Mar	Apr	May	Jun	Jul	Aug	Sep
1				1.97		.28						
2		.04		.16		.20						.04
3	.04	.04	1.18									
4			.39									
5												
6												
7												
8												
9		.31										
10		.04										
11											.04	
12			.63									.20
13			.04		.08						.39	1.73
14					.83							----
15	1.22			.55	.12	.67						----
16	.24			.71		.04						
17				.83				.12			.04	
18								.16				
19												
20				.04								
21					.28	.16					.55	
22					.24	.43					.08	
23												
24												
25												
26					.35							
27												
28			.59									
29					----							
30			.04		----	.20						
31		----			----		----		----			----
SUM	1.50	0.43	2.87	4.25	1.89	1.97	0.00	0.28	0.00	0.00	1.10	1.97
ACC	1.50	1.93	4.80	9.06	10.94	12.91	12.91	13.19	13.19	13.19	14.29	16.26
MAX	1.22	0.31	1.18	1.97	0.83	0.67	0.00	0.16	0.00	0.00	0.55	1.73
NO.	3	4	6	6	6	7	0	2	0	0	5	3

Maximum Daily Rainfall:	1.97
Maximum Monthly Rainfall:	4.25
Total Monsoon Rainfall:	3.07
Total Annual Rainfall:	16.26
Number of Days with Rain:	42

Gage 63700 down from 9/13 18:00 (413) through 9/16 12:00 (413) due to battery failure; no rain fell.

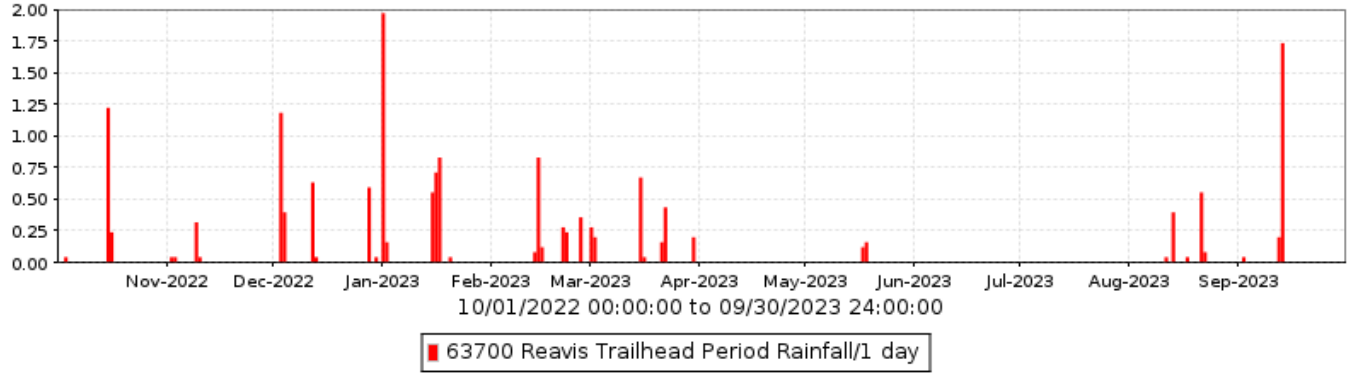

Flood Control District of Maricopa County ALERT System
Daily Rainfall at Santa Cruz R. @ SR 84 (gage # 63800) for Water Year 2023

DAY	Oct	Nov	Dec	Jan	Feb	Mar	Apr	May	Jun	Jul	Aug	Sep
1				.71		.39						
2				.08		.04						
3			1.26									
4			.67									
5												
6	.16											
7												
8												
9		.08										
10												
11												
12			.20									.04
13					.04							
14					.28							
15	1.02			.08		.31						
16	.08			.51								
17										.12		
18												
19												
20												
21					.08						.04	
22					.08							
23												
24												
25												
26					.24							
27												
28			.24									
29					----							
30			.12		----	.04				.04		
31		----			----		----		----		.83	----
SUM	1.26	0.08	2.48	1.38	0.71	0.79	0.00	0.00	0.00	0.16	0.87	0.04
ACC	1.26	1.34	3.82	5.20	5.91	6.69	6.69	6.69	6.69	6.85	7.72	7.76
MAX	1.02	0.08	1.26	0.71	0.28	0.39	0.00	0.00	0.00	0.12	0.83	0.04
NO.	3	1	5	4	5	4	0	0	0	2	2	1

Maximum Daily Rainfall:	1.26
Maximum Monthly Rainfall:	2.48
Total Monsoon Rainfall:	1.06
Total Annual Rainfall:	7.76
Number of Days with Rain:	27

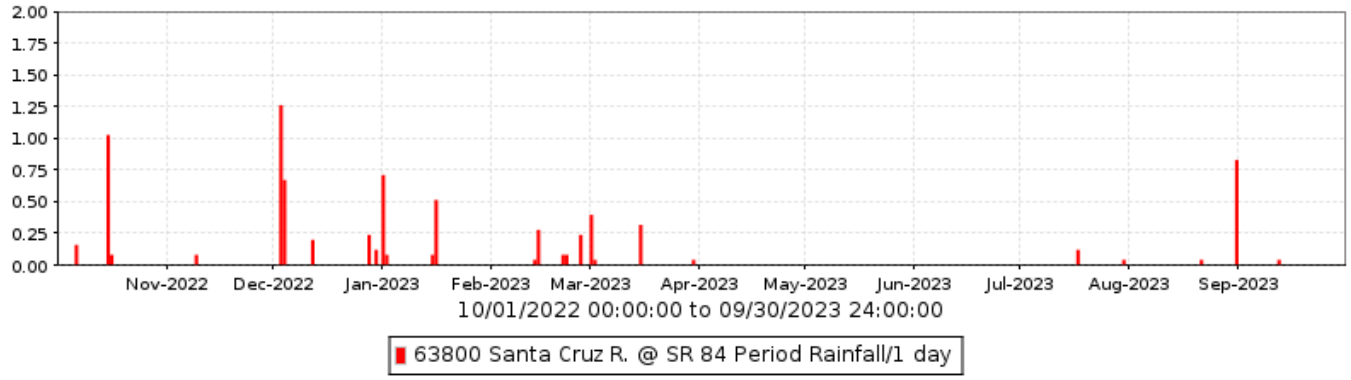

Flood Control District of Maricopa County ALERT System
Daily Rainfall at Greene Wash @ SR 84 (gage # 64000) for Water Year 2023

DAY	Oct	Nov	Dec	Jan	Feb	Mar	Apr	May	Jun	Jul	Aug	Sep
1				.28		.39						
2				.04								
3			1.02									
4			.67									
5												
6	.04											
7	.04											
8												
9		.04										
10		.04										
11												
12			.12									.12
13												
14					.24							
15	.87			.20		.16						
16				.28								
17												
18												
19												
20												
21					.08						.04	
22					.08							
23												
24												
25												
26					.12							
27												
28			.24									
29					----							
30			.20		----							
31		----		.04	----		----		----		1.93	----
SUM	0.94	0.08	2.24	0.83	0.51	0.55	0.00	0.00	0.00	0.00	1.97	0.12
ACC	0.94	1.02	3.27	4.09	4.61	5.16	5.16	5.16	5.16	5.16	7.13	7.24
MAX	0.87	0.04	1.02	0.28	0.24	0.39	0.00	0.00	0.00	0.00	1.93	0.12
NO.	3	2	5	5	4	2	0	0	0	0	2	1

Maximum Daily Rainfall:	1.93
Maximum Monthly Rainfall:	2.24
Total Monsoon Rainfall:	2.09
Total Annual Rainfall:	7.24
Number of Days with Rain:	24

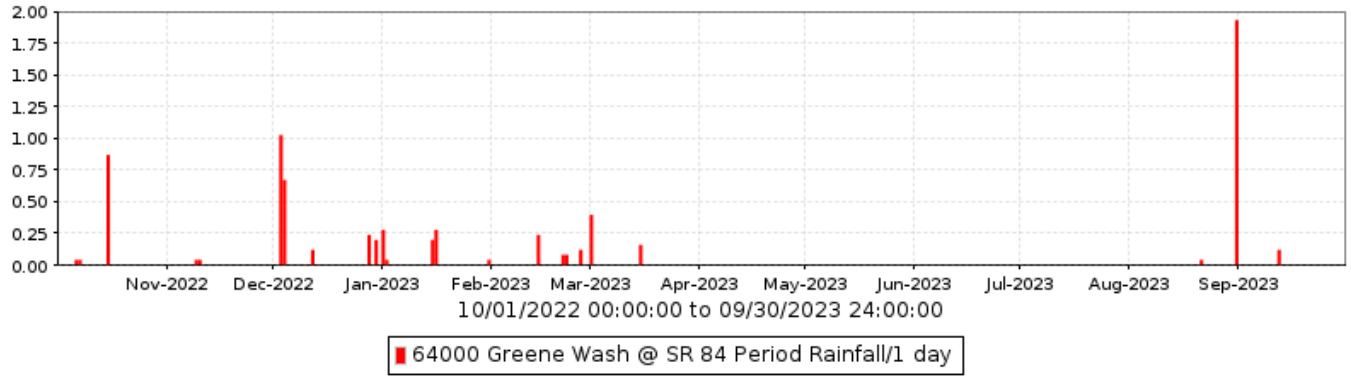

Flood Control District of Maricopa County ALERT System
Daily Rainfall at Skunk Tank Wash (gage # 64700) for Water Year 2023

DAY	Oct	Nov	Dec	Jan	Feb	Mar	Apr	May	Jun	Jul	Aug	Sep
1				.75		.98						.12
2				.08		.12						
3	.16		.24	.04								
4			.24									
5												
6												
7												
8												
9		.35										
10												
11												
12			.35									.47
13												
14					.39							
15	.59			.20		.47						
16	.20			.51							.20	
17				.31				.04			.16	
18												
19												
20												
21						.51						
22					.12	.63						
23												
24												
25												
26					.16							
27												
28			.55									
29			.04		----							
30			.04		----					.08		
31		----			----		----		----		1.61	----
SUM	0.94	0.35	1.46	1.89	0.67	2.72	0.00	0.04	0.00	0.08	1.97	0.59
ACC	0.94	1.30	2.76	4.65	5.31	8.03	8.03	8.07	8.07	8.15	10.12	10.71
MAX	0.59	0.35	0.55	0.75	0.39	0.98	0.00	0.04	0.00	0.08	1.61	0.47
NO.	3	1	6	6	3	5	0	1	0	1	3	2

Maximum Daily Rainfall:	1.61
Maximum Monthly Rainfall:	2.72
Total Monsoon Rainfall:	2.64
Total Annual Rainfall:	10.71
Number of Days with Rain:	31

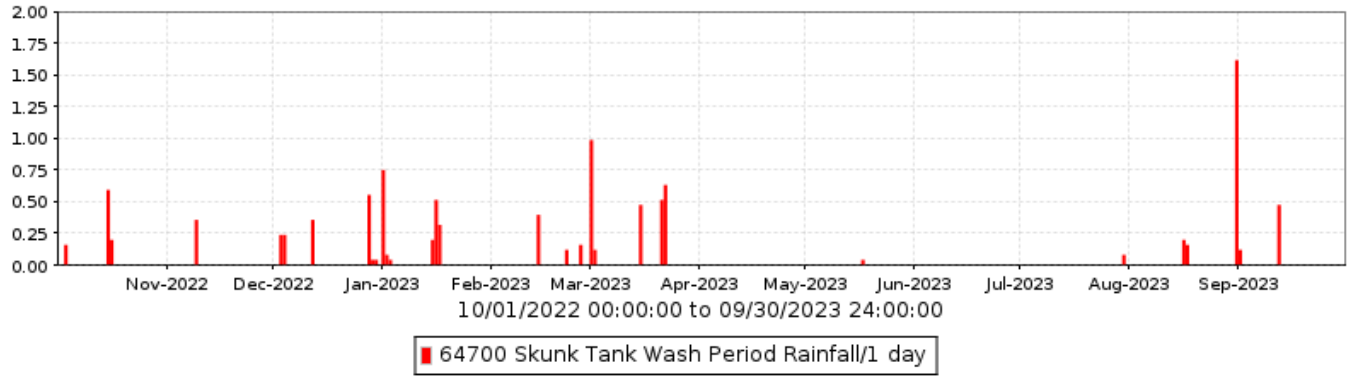

Flood Control District of Maricopa County ALERT System
Daily Rainfall at Adobe Dam (gage # 65000) for Water Year 2023

DAY	Oct	Nov	Dec	Jan	Feb	Mar	Apr	May	Jun	Jul	Aug	Sep
1				.43		.75						.08
2				.04								
3			.28	.04								
4			.35									
5												
6												
7												
8												
9		.16										
10												
11												
12			.20									.12
13												
14					.39							
15	1.02			.12		.28					.59	
16	.04			.59								
17				.16				.08				
18								.04				
19												
20												
21						.08						
22					.08	.16						
23												
24												
25												
26					.04							
27												
28			.51									
29			.08		----							
30					----							
31		----			----		----		----	.08	.04	----
SUM	1.06	0.16	1.42	1.38	0.51	1.26	0.00	0.12	0.00	0.08	0.63	0.20
ACC	1.06	1.22	2.64	4.02	4.53	5.79	5.79	5.91	5.91	5.98	6.61	6.81
MAX	1.02	0.16	0.51	0.59	0.39	0.75	0.00	0.08	0.00	0.08	0.59	0.12
NO.	2	1	5	6	3	4	0	2	0	1	2	2

Maximum Daily Rainfall:	1.02
Maximum Monthly Rainfall:	1.42
Total Monsoon Rainfall:	0.91
Total Annual Rainfall:	6.81
Number of Days with Rain:	28

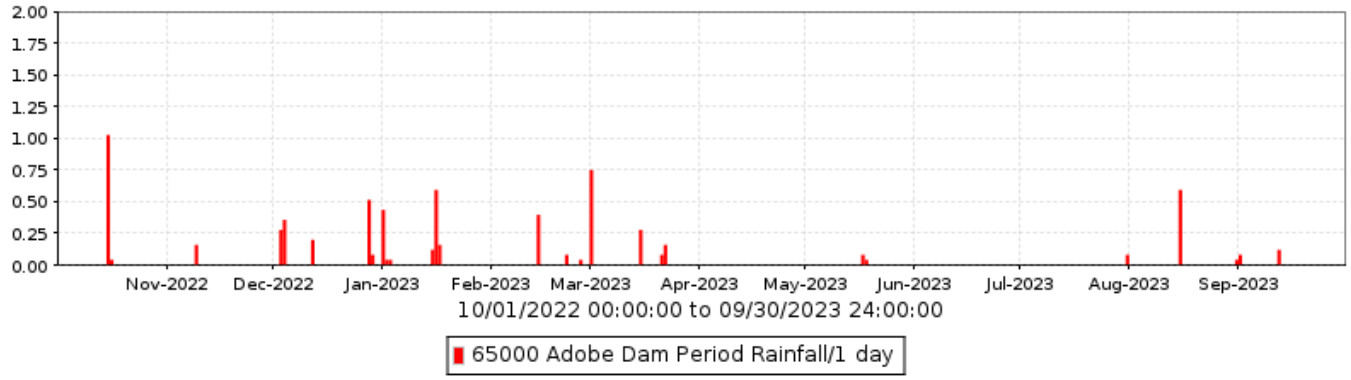

Flood Control District of Maricopa County ALERT System
Daily Rainfall at Upper Cline Creek (gage # 65300) for Water Year 2023

DAY	Oct	Nov	Dec	Jan	Feb	Mar	Apr	May	Jun	Jul	Aug	Sep
1				.98		1.26						.12
2				.12		.35						
3	.28	.16	.28	.08								
4			.28									
5												
6												
7												
8											.12	
9		.47										
10												
11						.98						
12			.43									.16
13			.08		.20							
14					.39							
15	.47			.24		.63						
16	.51			.71							.20	
17				.39						.16		
18												
19												
20												
21						.87					.24	
22					.24	.75						
23												
24												
25												
26					.39							
27											.08	
28			.59									
29			.04		----							
30				.04	----					.08		
31		----			----		----		----		.35	----
SUM	1.26	0.63	1.69	2.56	1.22	4.84	0.00	0.00	0.00	0.24	0.98	0.28
ACC	1.26	1.89	3.58	6.14	7.36	12.20	12.20	12.20	12.20	12.44	13.43	13.70
MAX	0.51	0.47	0.59	0.98	0.39	1.26	0.00	0.00	0.00	0.16	0.35	0.16
NO.	3	2	6	7	4	6	0	0	0	2	5	2

Maximum Daily Rainfall: 1.26
Maximum Monthly Rainfall: 4.84
Total Monsoon Rainfall: 1.50
Total Annual Rainfall: 13.70
Number of Days with Rain: 37

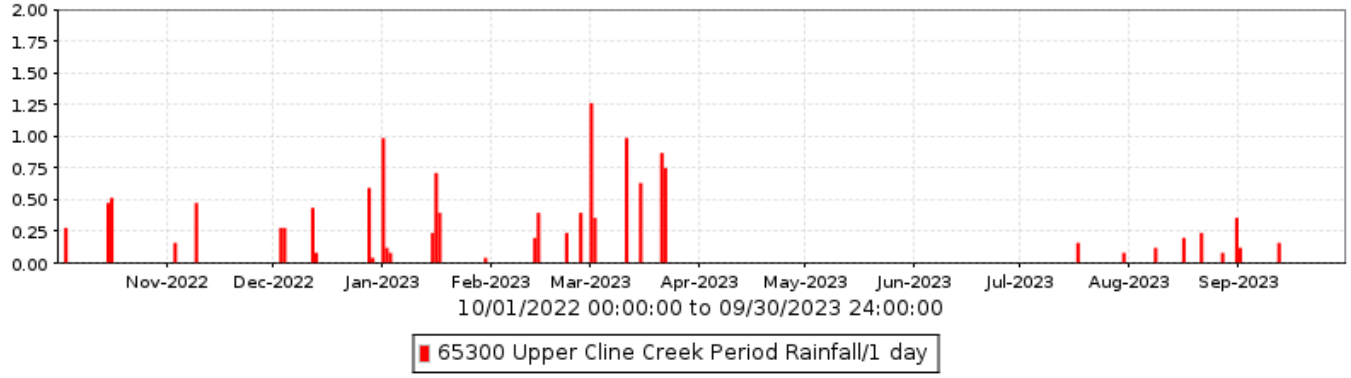

Flood Control District of Maricopa County ALERT System
Daily Rainfall at Fig Springs (gage # 65500) for Water Year 2023

DAY	Oct	Nov	Dec	Jan	Feb	Mar	Apr	May	Jun	Jul	Aug	Sep
1				.98		1.02						.12
2		.04		.08		.35						
3	.16	.35	.35	.08								
4			.39									
5												
6	.04											
7												
8											.12	
9		.28										
10												
11						.71						
12			.47									1.30
13			.08		.31							
14					.51							
15	.71			.24		.87						
16	.35			.83							.16	
17				.12							.24	
18												
19												
20												
21						.83					.12	
22					.28	.67						
23												
24												
25												
26					.24							
27												
28			.71							.04		
29			.20		----							
30					----							
31		----			----		----		----		.51	----
SUM	1.26	0.67	2.20	2.32	1.34	4.45	0.00	0.00	0.00	0.04	1.14	1.42
ACC	1.26	1.93	4.13	6.46	7.80	12.24	12.24	12.24	12.24	12.28	13.43	14.84
MAX	0.71	0.35	0.71	0.98	0.51	1.02	0.00	0.00	0.00	0.04	0.51	1.30
NO.	4	3	6	6	4	6	0	0	0	1	5	2

Maximum Daily Rainfall:	1.30
Maximum Monthly Rainfall:	4.45
Total Monsoon Rainfall:	2.60
Total Annual Rainfall:	14.84
Number of Days with Rain:	37

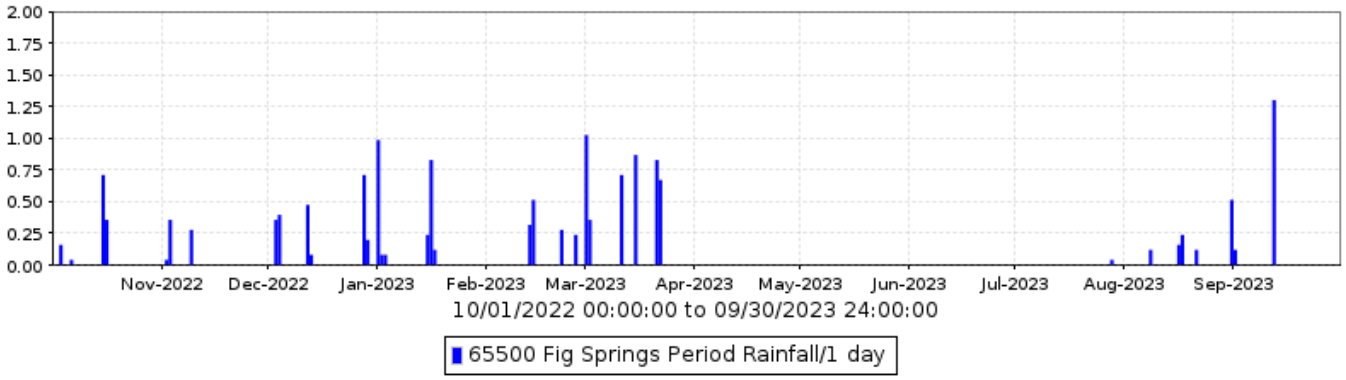

Flood Control District of Maricopa County ALERT System
Daily Rainfall at Skunk Cr. @ Carefree Hwy. (gage # 65700) for Water Year 2023

DAY	Oct	Nov	Dec	Jan	Feb	Mar	Apr	May	Jun	Jul	Aug	Sep
1				.59		.83						.08
2				.04		.04						
3	.04		.24	.08								
4			.16									
5												
6	.04											
7												
8												
9		.39										
10												
11												
12			.31									
13					.04							.12
14					.35							
15	.63			.12		.51						
16	.16			.51							.04	
17				.28				.12			.12	
18												
19												
20												
21						.31						
22					.08	.55						
23												
24												
25												
26					.08							
27												
28			.51									
29					----							
30			.04		----							
31		----			----		----		----		.35	----
SUM	0.87	0.39	1.26	1.61	0.55	2.24	0.00	0.12	0.00	0.00	0.51	0.20
ACC	0.87	1.26	2.52	4.13	4.69	6.93	6.93	7.05	7.05	7.05	7.56	7.76
MAX	0.63	0.39	0.51	0.59	0.35	0.83	0.00	0.12	0.00	0.00	0.35	0.12
NO.	4	1	5	6	4	5	0	1	0	0	3	2

Maximum Daily Rainfall:	0.83
Maximum Monthly Rainfall:	2.24
Total Monsoon Rainfall:	0.71
Total Annual Rainfall:	7.76
Number of Days with Rain:	31

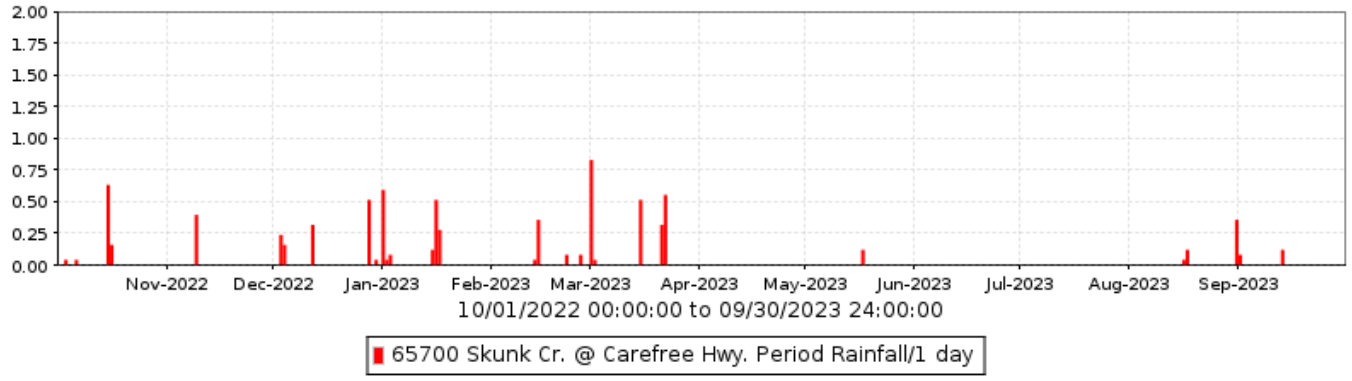

Flood Control District of Maricopa County ALERT System
Daily Rainfall at Skunk Creek @ I-17 (gage # 65800) for Water Year 2023

DAY	Oct	Nov	Dec	Jan	Feb	Mar	Apr	May	Jun	Jul	Aug	Sep
1				.59		.91						.04
2				.04		.04						
3			.24									
4			.24									
5												
6												
7			.04									
8												
9		.28										
10												
11												
12			.31									.12
13												
14					.43							
15	.87			.16		.43						
16	.20			.47		.04					.04	
17				.08								
18												
19												
20												
21						.16						
22					.08	.28						
23												
24												
25												
26					.04							
27												
28			.47									
29					----							
30			.04		----							
31		----			----		----		----		.08	----
SUM	1.06	0.28	1.34	1.34	0.55	1.85	0.00	0.00	0.00	0.00	0.12	0.16
ACC	1.06	1.34	2.68	4.02	4.57	6.42	6.42	6.42	6.42	6.42	6.54	6.69
MAX	0.87	0.28	0.47	0.59	0.43	0.91	0.00	0.00	0.00	0.00	0.08	0.12
NO.	2	1	6	5	3	6	0	0	0	0	2	2

Maximum Daily Rainfall:	0.91
Maximum Monthly Rainfall:	1.85
Total Monsoon Rainfall:	0.28
Total Annual Rainfall:	6.69
Number of Days with Rain:	27

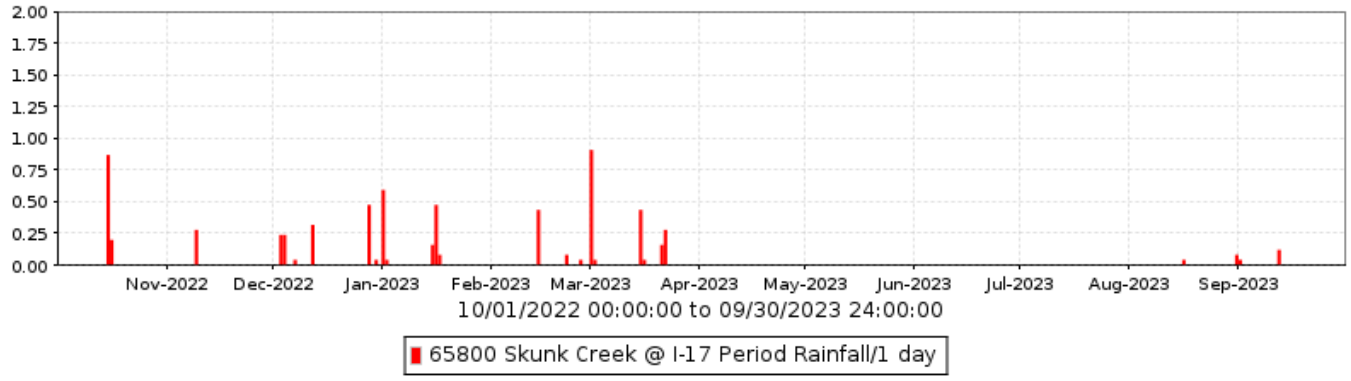

Flood Control District of Maricopa County ALERT System
Daily Rainfall at Sonoran Wash (gage # 65900) for Water Year 2023

DAY	Oct	Nov	Dec	Jan	Feb	Mar	Apr	May	Jun	Jul	Aug	Sep
1				.75		.91						.04
2						.04						
3			.28	.04								
4			.16									
5	.04											
6												
7			.04									
8												
9		.28										
10												
11												
12			.28									.08
13			.04									.24
14					.43							
15	.79			.16		.51						
16	.20			.63		.04					.04	
17				.12				.04			.04	
18												
19												
20												
21						.24						
22					.08	.35						
23												
24												
25												
26					.08							
27												
28			.47									
29			.04		----							
30					----					.08		
31		----			----		----		----		.20	----
SUM	1.02	0.28	1.30	1.69	0.59	2.09	0.00	0.04	0.00	0.08	0.28	0.35
ACC	1.02	1.30	2.60	4.29	4.88	6.97	6.97	7.01	7.01	7.09	7.36	7.72
MAX	0.79	0.28	0.47	0.75	0.43	0.91	0.00	0.04	0.00	0.08	0.20	0.24
NO.	3	1	7	5	3	6	0	1	0	1	3	3

Maximum Daily Rainfall:	0.91
Maximum Monthly Rainfall:	2.09
Total Monsoon Rainfall:	0.71
Total Annual Rainfall:	7.72
Number of Days with Rain:	33

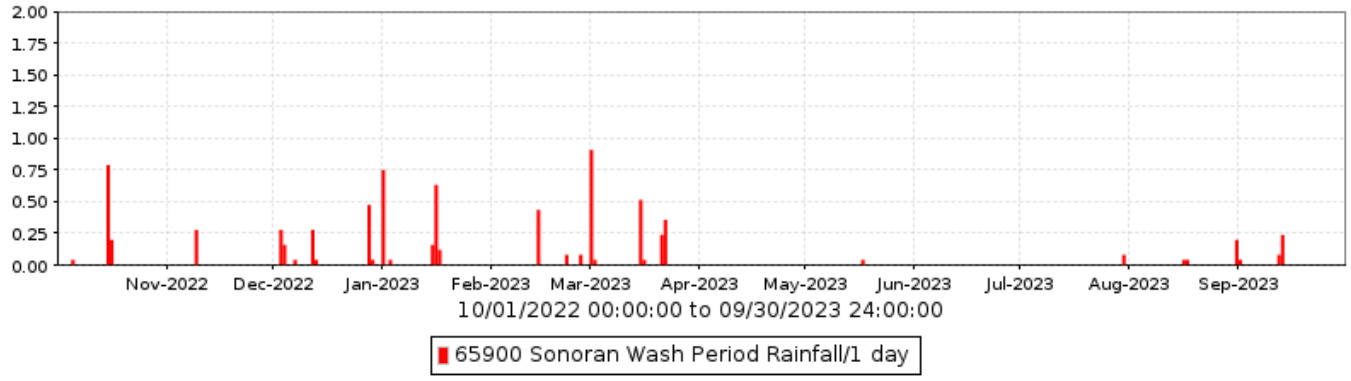

Flood Control District of Maricopa County ALERT System
Daily Rainfall at Cline Creek (gage # 66000) for Water Year 2023

DAY	Oct	Nov	Dec	Jan	Feb	Mar	Apr	May	Jun	Jul	Aug	Sep
1				.94		1.18						.12
2		.04		.12		.43						
3	.16	.20	.31	.04								
4			.31									
5												
6												
7												
8												
9		.31										
10												
11						.55						
12			.47									.24
13					.08							
14					.39							
15	.51			.16		.51						
16	.51			.71		.08						
17				.31				.04				
18												
19												
20												
21						.71						
22					.24	.39						
23						.16						
24						.08						
25						.04						
26					.35							
27												
28			.63									
29			.04		----							
30					----							
31		----			----		----		----		.87	----
SUM	1.18	0.55	1.77	2.28	1.06	4.13	0.00	0.04	0.00	0.00	0.87	0.35
ACC	1.18	1.73	3.50	5.79	6.85	10.98	10.98	11.02	11.02	11.02	11.89	12.24
MAX	0.51	0.31	0.63	0.94	0.39	1.18	0.00	0.04	0.00	0.00	0.87	0.24
NO.	3	3	5	6	4	10	0	1	0	0	1	2

Maximum Daily Rainfall:	1.18
Maximum Monthly Rainfall:	4.13
Estimated Monsoon Rainfall:	1.22
Estimated Annual Rainfall:	12.24
Number of Days with Rain:	35

Gage 66000 down from 8/29 12:00 (280) through 8/31 12:00 (?) due to plugged funnel; estimated 25mm for 8/31.

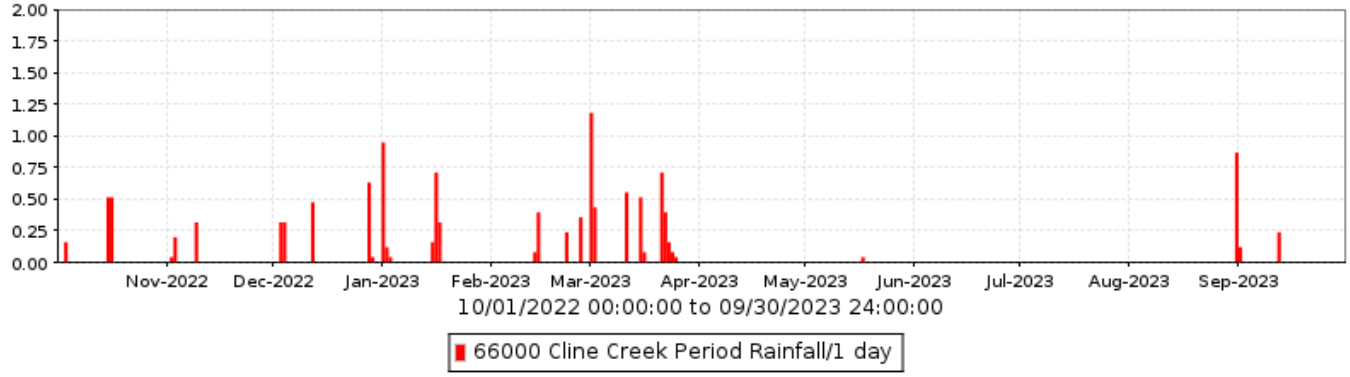

Flood Control District of Maricopa County ALERT System
Daily Rainfall at Skunk Cr. near New River (gage # 66200) for Water Year 2023

DAY	Oct	Nov	Dec	Jan	Feb	Mar	Apr	May	Jun	Jul	Aug	Sep
1				.98		.94						.12
2		.04		.08		.24						
3	.24	.31	.39	.08								
4			.39									
5												
6	.12											
7												
8												
9		.28										
10												
11						.79						
12			.47									.79
13			.04		.24							
14			.04		.59							
15	.47			.20		.83						
16	.43			.83		.04					.31	
17				.12							.51	
18												
19												
20												
21	----					.83					.04	
22					.20	.71						
23												
24												
25												
26					.20							
27												
28			.67									
29			.16		----							
30					----							
31		----			----		----		----		.79	----
SUM	1.26	0.63	2.17	2.28	1.22	4.37	0.00	0.00	0.00	0.00	1.65	0.91
ACC	1.26	1.89	4.06	6.34	7.56	11.93	11.93	11.93	11.93	11.93	13.58	14.49
MAX	0.47	0.31	0.67	0.98	0.59	0.94	0.00	0.00	0.00	0.00	0.79	0.79
NO.	4	3	7	6	4	7	0	0	0	0	4	2

Maximum Daily Rainfall:	0.98
Maximum Monthly Rainfall:	4.37
Total Monsoon Rainfall:	2.56
Total Annual Rainfall:	14.49
Number of Days with Rain:	37

Gage 66200 down from 10/20 18:00 (32) through 10/23 00:00 (32) for unknown reason; no rain fell.

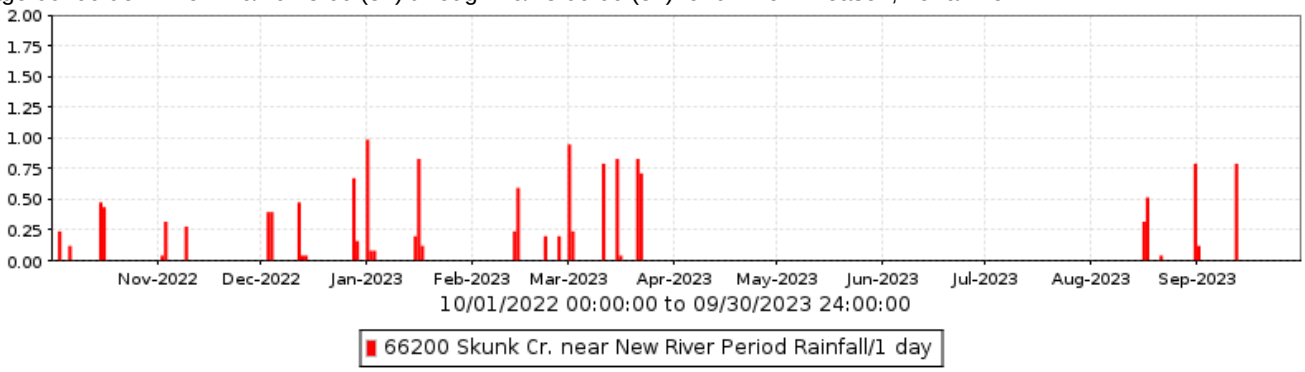

Flood Control District of Maricopa County ALERT System
Daily Rainfall at Cesar Chavez Park (gage # 66500) for Water Year 2023

DAY	Oct	Nov	Dec	Jan	Feb	Mar	Apr	May	Jun	Jul	Aug	Sep
1				.04		.51						.04
2				.04								
3			.43									
4			.28									
5												
6												
7												
8												
9												
10												
11												
12			.08									
13					.12							
14					.12							
15	1.10			.04		.47					.04	
16	.55			.24								
17												
18												
19												
20												
21												
22					.04	.04						
23												
24												
25												
26												
27												
28			.55									
29					----							
30			.04		----							
31		----			----		----		----		.04	----
SUM	1.65	0.00	1.38	0.35	0.28	1.02	0.00	0.00	0.00	0.00	0.08	0.04
ACC	1.65	1.65	3.03	3.39	3.66	4.69	4.69	4.69	4.69	4.69	4.76	4.80
MAX	1.10	0.00	0.55	0.24	0.12	0.51	0.00	0.00	0.00	0.00	0.04	0.04
NO.	2	0	5	4	3	3	0	0	0	0	2	1

Maximum Daily Rainfall:	1.10
Maximum Monthly Rainfall:	1.65
Total Monsoon Rainfall:	0.12
Total Annual Rainfall:	4.80
Number of Days with Rain:	20

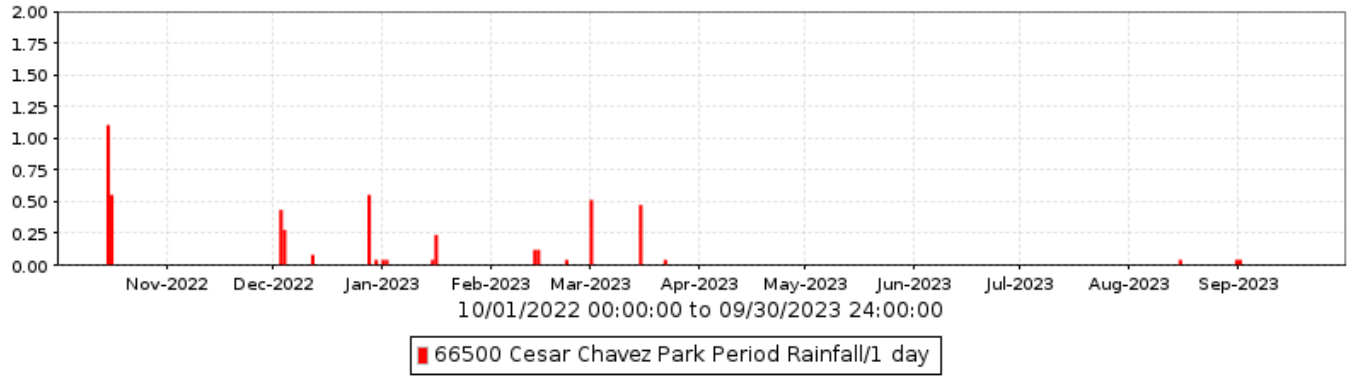

Flood Control District of Maricopa County ALERT System
Daily Rainfall at Roeser Rd. @ 2nd St. (gage # 66700) for Water Year 2023

DAY	Oct	Nov	Dec	Jan	Feb	Mar	Apr	May	Jun	Jul	Aug	Sep
1				.16		.51						
2				.08								
3			.47	.04								
4			.31									
5	.16											
6	.04											
7												
8												
9		.04										
10												
11												
12			.08									
13					.04							
14					.12							
15	.51			.08		.71						
16	.08			.20		.04						
17				.12								
18								.04				
19												
20												
21												
22						.04						
23												
24												
25												
26					.08							
27												
28			.39									
29					----							
30			.04		----							
31		----			----		----		----		.08	----
SUM	0.79	0.04	1.30	0.67	0.24	1.30	0.00	0.04	0.00	0.00	0.08	0.00
ACC	0.79	0.83	2.13	2.80	3.03	4.33	4.33	4.37	4.37	4.37	4.45	4.45
MAX	0.51	0.04	0.47	0.20	0.12	0.71	0.00	0.04	0.00	0.00	0.08	0.00
NO.	4	1	5	6	3	4	0	1	0	0	1	0

Maximum Daily Rainfall:	0.71
Maximum Monthly Rainfall:	1.30
Total Monsoon Rainfall:	0.08
Estimated Annual Rainfall:	4.45
Number of Days with Rain:	25

Gage 66700 down from 3/14 06:00 (90) through 3/16 06:00 (?) due to plugged funnel; estimated 19mm for the event of 3/15.

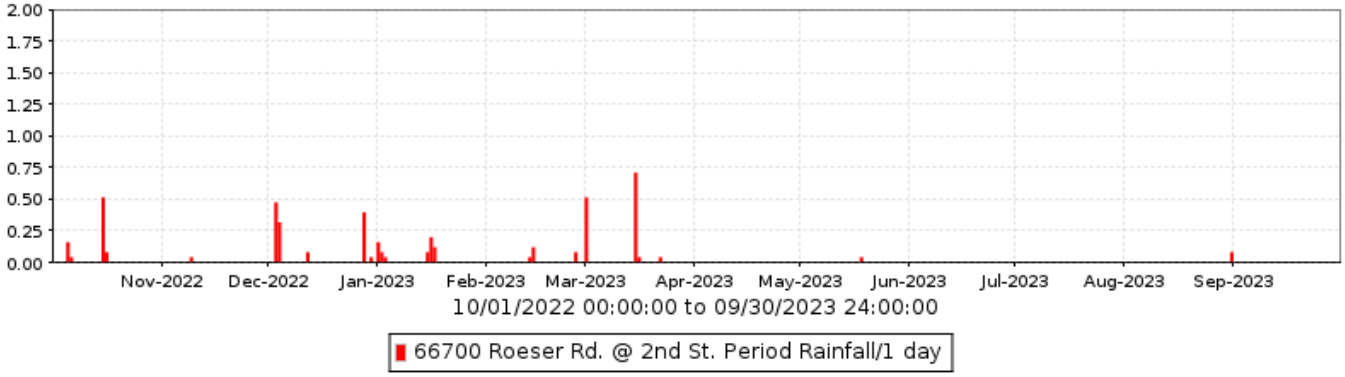

Flood Control District of Maricopa County ALERT System
Daily Rainfall at Roeser Rd. @ 23rd Ave. (gage # 66800) for Water Year 2023

DAY	Oct	Nov	Dec	Jan	Feb	Mar	Apr	May	Jun	Jul	Aug	Sep
1				.16		.59						.04
2				.08								
3			.51									
4			.28									
5												
6												
7												
8												
9												
10												
11												
12			.08									
13					.08							
14					.16							
15	.63			.08		.59					.08	
16	.43			.39							.04	
17												
18												
19												
20												
21												
22					.08	.08						
23												
24												
25												
26					.04							
27												
28			.67									
29					----							
30			.04		----							
31		----			----		----		----		.04	----
SUM	1.06	0.00	1.57	0.71	0.35	1.26	0.00	0.00	0.00	0.00	0.16	0.04
ACC	1.06	1.06	2.64	3.35	3.70	4.96	4.96	4.96	4.96	4.96	5.12	5.16
MAX	0.63	0.00	0.67	0.39	0.16	0.59	0.00	0.00	0.00	0.00	0.08	0.04
NO.	2	0	5	4	4	3	0	0	0	0	3	1

Maximum Daily Rainfall:	0.67
Maximum Monthly Rainfall:	1.57
Total Monsoon Rainfall:	0.20
Estimated Annual Rainfall:	5.16
Number of Days with Rain:	22

Gage 66800 down from 12/03 12:00 (27) through 12/05 12:00 (?) due to plugged funnel; estimated 20mm for 12/3-4.

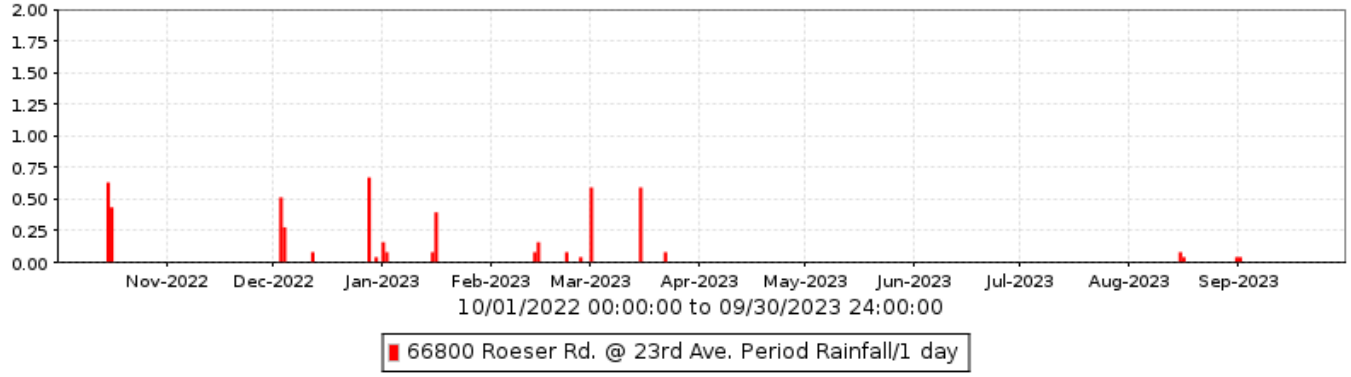

Flood Control District of Maricopa County ALERT System
Daily Rainfall at Salt R. @ 40th St. (gage # 67000) for Water Year 2023

DAY	Oct	Nov	Dec	Jan	Feb	Mar	Apr	May	Jun	Jul	Aug	Sep
1				.51		.91						.04
2				.20								
3			.75									
4			.39									
5												
6												
7												
8												
9		.04										
10												
11												
12			.24									
13												
14					.24							
15	.59			.08		.87						
16	.31			.31								
17				.16								
18												
19												
20												
21												
22					.12							
23												
24												
25												
26					.16							
27												
28			.67									
29					----							
30			.08		----							
31		----			----		----		----		.04	----
SUM	0.91	0.04	2.13	1.26	0.51	1.77	0.00	0.00	0.00	0.00	0.04	0.04
ACC	0.91	0.94	3.07	4.33	4.84	6.61	6.61	6.61	6.61	6.61	6.65	6.69
MAX	0.59	0.04	0.75	0.51	0.24	0.91	0.00	0.00	0.00	0.00	0.04	0.04
NO.	2	1	5	5	3	2	0	0	0	0	1	1

Maximum Daily Rainfall:	0.91
Maximum Monthly Rainfall:	2.13
Total Monsoon Rainfall:	0.08
Total Annual Rainfall:	6.69
Number of Days with Rain:	20

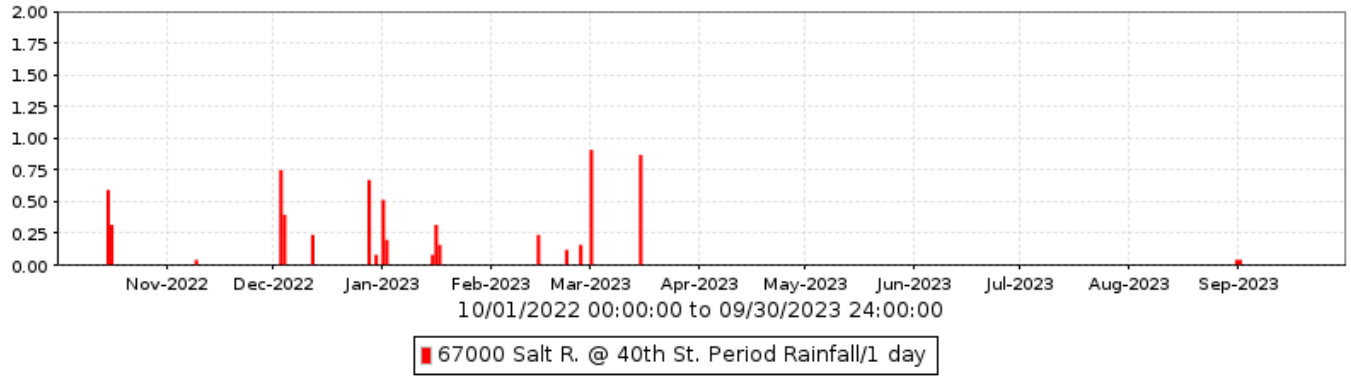

Flood Control District of Maricopa County ALERT System
Daily Rainfall at Salt R. @ Priest Dr. (gage # 67300) for Water Year 2023

DAY	Oct	Nov	Dec	Jan	Feb	Mar	Apr	May	Jun	Jul	Aug	Sep
1				.43		.59						.04
2				.12								
3			.71									
4			.35									
5	.04											
6												
7												
8												
9												
10												
11												
12			.16									
13					.04							
14					.16							
15	.35			.08		.94					.04	
16	.12			.24		.04						
17				.08								
18												
19												
20												
21												
22					.08							
23												
24												
25												
26					.08							
27												
28			.43									
29					----							
30			.08		----							
31		----			----		----		----		.20	----
SUM	0.51	0.00	1.73	0.94	0.35	1.57	0.00	0.00	0.00	0.00	0.24	0.04
ACC	0.51	0.51	2.24	3.19	3.54	5.12	5.12	5.12	5.12	5.12	5.35	5.39
MAX	0.35	0.00	0.71	0.43	0.16	0.94	0.00	0.00	0.00	0.00	0.20	0.04
NO.	3	0	5	5	4	3	0	0	0	0	2	1

Maximum Daily Rainfall:	0.94
Maximum Monthly Rainfall:	1.73
Total Monsoon Rainfall:	0.28
Total Annual Rainfall:	5.39
Number of Days with Rain:	23

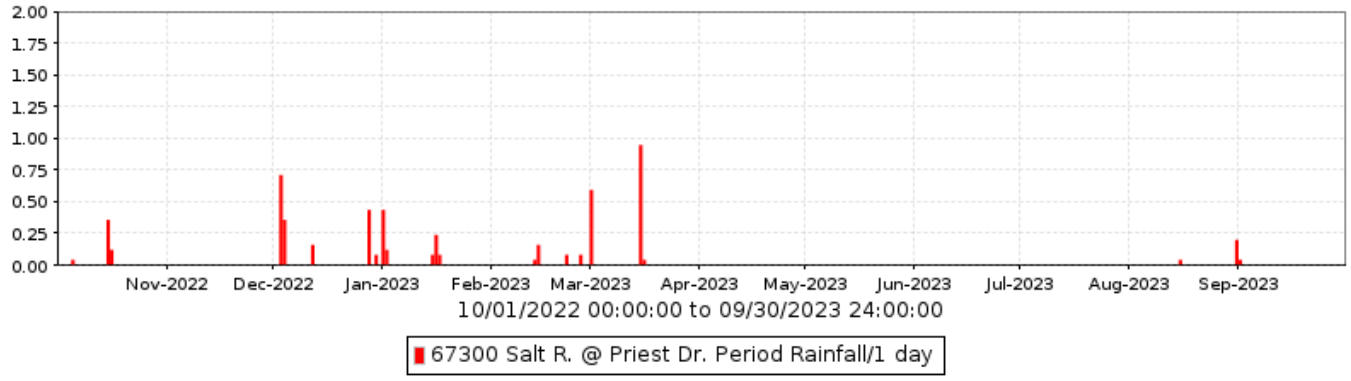

Flood Control District of Maricopa County ALERT System
Daily Rainfall at ASU South (gage # 67500) for Water Year 2023

DAY	Oct	Nov	Dec	Jan	Feb	Mar	Apr	May	Jun	Jul	Aug	Sep
1				.39		.75						
2				.08								
3			.79									
4			.31									
5	.08											
6												
7												
8											.12	
9												
10												
11												
12			.16									
13												.08
14					.16							
15	.39			.12		.67						
16	.12			.24								
17				.04								
18												
19												
20												
21												
22					.12							
23												
24												
25												
26					.12							
27												
28			.51									
29					----							
30			.04		----							
31		----			----		----		----		.16	----
SUM	0.59	0.00	1.81	0.87	0.39	1.42	0.00	0.00	0.00	0.00	0.28	0.08
ACC	0.59	0.59	2.40	3.27	3.66	5.08	5.08	5.08	5.08	5.08	5.35	5.43
MAX	0.39	0.00	0.79	0.39	0.16	0.75	0.00	0.00	0.00	0.00	0.16	0.08
NO.	3	0	5	5	3	2	0	0	0	0	2	1

Maximum Daily Rainfall:	0.79
Maximum Monthly Rainfall:	1.81
Total Monsoon Rainfall:	0.35
Total Annual Rainfall:	5.43
Number of Days with Rain:	21

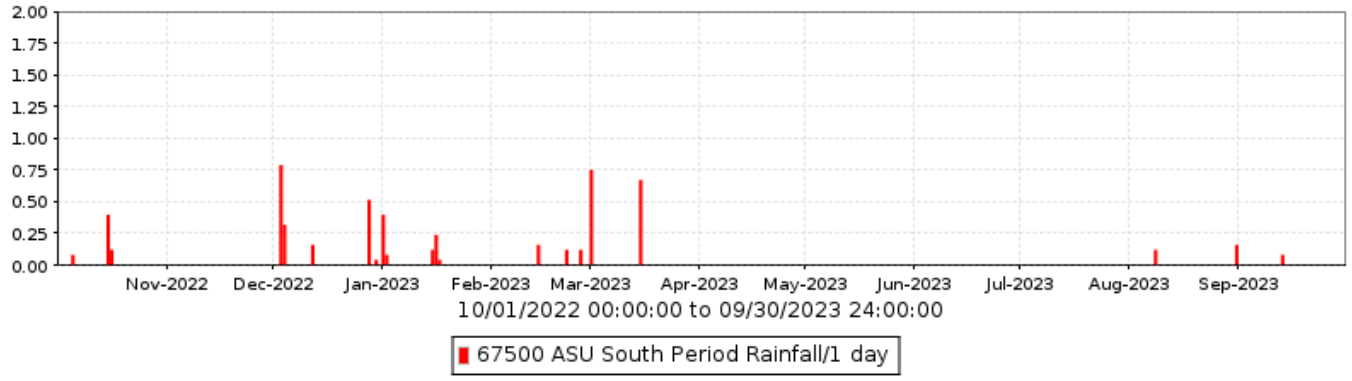

Flood Control District of Maricopa County ALERT System
Daily Rainfall at Laveen Basin (gage # 67800) for Water Year 2023

DAY	Oct	Nov	Dec	Jan	Feb	Mar	Apr	May	Jun	Jul	Aug	Sep
1				.08		.63						
2				.12								
3			.55									
4			.35									
5												
6												
7												
8												
9												
10												
11												
12			.08									
13					.16							
14					.12							
15	1.14			.04		.63						
16	.47			.31								
17											.04	
18												
19												
20												
21												
22					.08	.08						
23												
24												
25												
26												
27												
28			.67									
29			.04		----							
30			.04		----							
31		----		.04	----		----		----		.04	----
SUM	1.61	0.00	1.73	0.59	0.35	1.34	0.00	0.00	0.00	0.00	0.08	0.00
ACC	1.61	1.61	3.35	3.94	4.29	5.63	5.63	5.63	5.63	5.63	5.71	5.71
MAX	1.14	0.00	0.67	0.31	0.16	0.63	0.00	0.00	0.00	0.00	0.04	0.00
NO.	2	0	6	5	3	3	0	0	0	0	2	0

Maximum Daily Rainfall:	1.14
Maximum Monthly Rainfall:	1.73
Total Monsoon Rainfall:	0.08
Total Annual Rainfall:	5.71
Number of Days with Rain:	21

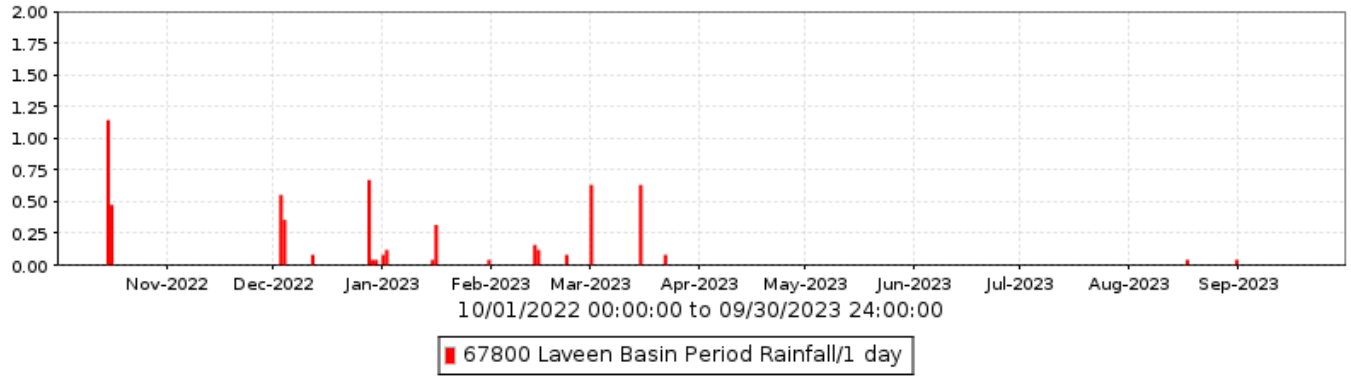

Flood Control District of Maricopa County ALERT System
Daily Rainfall at Guadalupe FRS (gage # 68200) for Water Year 2023

DAY	Oct	Nov	Dec	Jan	Feb	Mar	Apr	May	Jun	Jul	Aug	Sep
1				.43		.47						.04
2				.04		.20						
3	.04		.67									
4			.24									
5												
6												
7												
8											.04	
9												
10												
11												
12	.04		.20									
13					.08							
14					.08							
15	.55			.04	.08	.79						
16	.16			.24								
17												
18												
19												
20												
21												
22					.12	.04						
23												
24												
25												
26					.08							
27												
28			.51									
29					----							
30					----							
31		----			----		----		----		.04	----
SUM	0.79	0.00	1.61	0.75	0.43	1.50	0.00	0.00	0.00	0.00	0.08	0.04
ACC	0.79	0.79	2.40	3.15	3.58	5.08	5.08	5.08	5.08	5.08	5.16	5.20
MAX	0.55	0.00	0.67	0.43	0.12	0.79	0.00	0.00	0.00	0.00	0.04	0.04
NO.	4	0	4	4	5	4	0	0	0	0	2	1

Maximum Daily Rainfall: 0.79
Maximum Monthly Rainfall: 1.61
Total Monsoon Rainfall: 0.12
Estimated Annual Rainfall: 5.20
Number of Days with Rain: 24

Gage 68200 down from 2/28 12:00 (96) through 3/02 12:00 (?) due to plugged funnel; estimated 12mm for the event of 3/02.

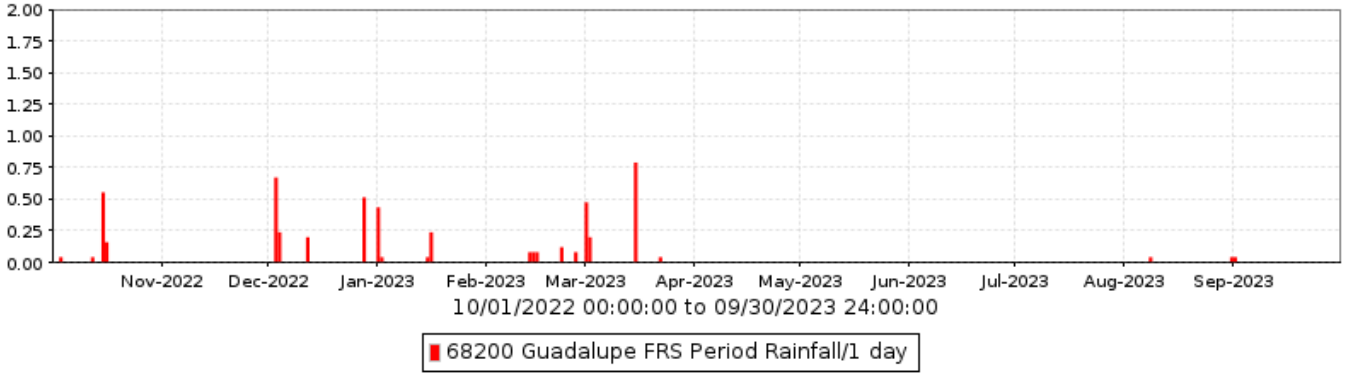

Flood Control District of Maricopa County ALERT System
Daily Rainfall at South Mountain Park (gage # 68500) for Water Year 2023

DAY	Oct	Nov	Dec	Jan	Feb	Mar	Apr	May	Jun	Jul	Aug	Sep
1				.35		.47						
2				.04								
3			.71									
4			.24									
5	.04											
6	.04											
7												
8											.08	
9												
10												
11												
12			.16									
13												
14					.12							
15	1.06			.04		.63						
16	.24			.31								
17				.04								
18												
19												
20												
21											.04	
22					.08							
23												
24												
25												
26					.04							
27												
28			.67									
29					----							
30			.08		----							
31		----			----		----		----		.08	----
SUM	1.38	0.00	1.85	0.79	0.24	1.10	0.00	0.00	0.00	0.00	0.20	0.00
ACC	1.38	1.38	3.23	4.02	4.25	5.35	5.35	5.35	5.35	5.35	5.55	5.55
MAX	1.06	0.00	0.71	0.35	0.12	0.63	0.00	0.00	0.00	0.00	0.08	0.00
NO.	4	0	5	5	3	2	0	0	0	0	3	0

Maximum Daily Rainfall:	1.06
Maximum Monthly Rainfall:	1.85
Total Monsoon Rainfall:	0.20
Total Annual Rainfall:	5.55
Number of Days with Rain:	22

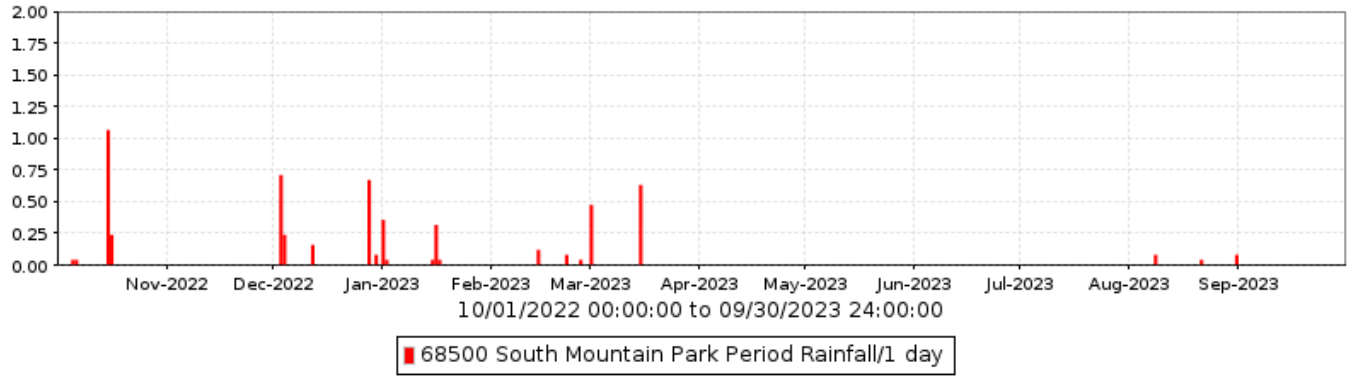

Flood Control District of Maricopa County ALERT System
Daily Rainfall at Dobbins Rd. @ 19th Ave. (gage # 68900) for Water Year 2023

DAY	Oct	Nov	Dec	Jan	Feb	Mar	Apr	May	Jun	Jul	Aug	Sep
1				.16		.43						.04
2				.04								
3			.55									
4			.28									
5												
6	.04											
7												
8												
9												
10												
11												
12			.04									
13												
14					.16							
15	.55			.08		.75					.08	
16	.55			.31							.04	
17				.04								
18												
19												
20												
21												
22					.04							
23												
24												
25												
26					.04							
27												
28			.67									
29					----							
30			.04		----							
31		----			----		----		----		.04	----
SUM	1.14	0.00	1.57	0.63	0.24	1.18	0.00	0.00	0.00	0.00	0.16	0.04
ACC	1.14	1.14	2.72	3.35	3.58	4.76	4.76	4.76	4.76	4.76	4.92	4.96
MAX	0.55	0.00	0.67	0.31	0.16	0.75	0.00	0.00	0.00	0.00	0.08	0.04
NO.	3	0	5	5	3	2	0	0	0	0	3	1

Maximum Daily Rainfall:	0.75
Maximum Monthly Rainfall:	1.57
Total Monsoon Rainfall:	0.20
Total Annual Rainfall:	4.96
Number of Days with Rain:	22

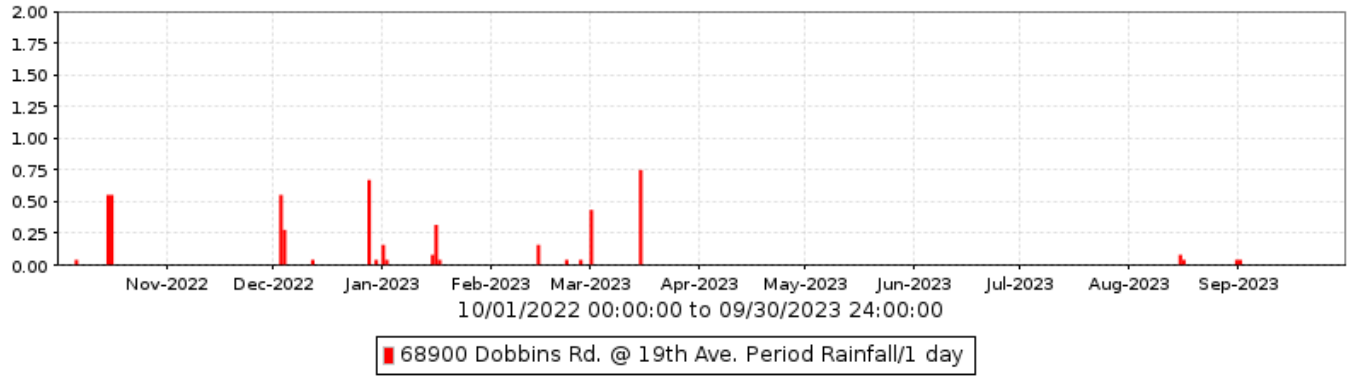

Flood Control District of Maricopa County ALERT System
Daily Rainfall at South Mtn. Park HQ (gage # 69000) for Water Year 2023

DAY	Oct	Nov	Dec	Jan	Feb	Mar	Apr	May	Jun	Jul	Aug	Sep
1				.28		.59						.04
2				.08								
3			.63									
4			.24									
5	.08											
6	.04											
7												
8												
9		.08										
10												
11												
12			.08									
13												
14					.16							
15	.75			.04		.67					.12	
16	.39			.24								
17	.04			.08								
18												
19												
20												
21					.04							
22					.08							
23												
24												
25												
26					.08							
27												
28			.59									
29					----							
30			.04		----							
31		----	.04		----		----		----		.08	----
SUM	1.30	0.08	1.61	0.71	0.35	1.26	0.00	0.00	0.00	0.00	0.20	0.04
ACC	1.30	1.38	2.99	3.70	4.06	5.31	5.31	5.31	5.31	5.31	5.51	5.55
MAX	0.75	0.08	0.63	0.28	0.16	0.67	0.00	0.00	0.00	0.00	0.12	0.04
NO.	5	1	6	5	4	2	0	0	0	0	2	1

Maximum Daily Rainfall:	0.75
Maximum Monthly Rainfall:	1.61
Total Monsoon Rainfall:	0.24
Total Annual Rainfall:	5.55
Number of Days with Rain:	26

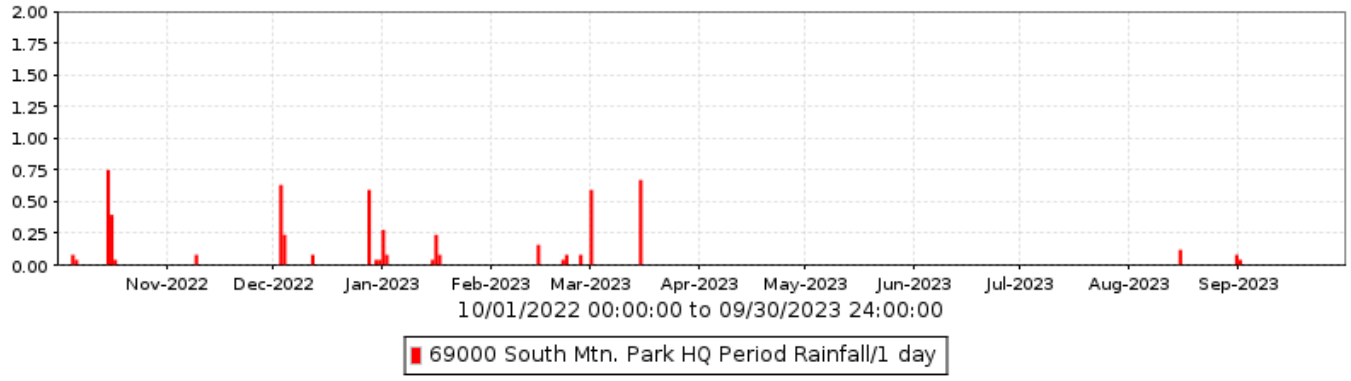

Flood Control District of Maricopa County ALERT System
Daily Rainfall at Pecos Basin (gage # 70000) for Water Year 2023

DAY	Oct	Nov	Dec	Jan	Feb	Mar	Apr	May	Jun	Jul	Aug	Sep
1				.39		.31						.04
2												
3			.63									
4			.20									
5	.04											
6												
7												
8											.39	
9												
10												
11												
12			.12									
13												
14					.16							
15	.59			.04		.43						
16	.16			.24		.04						
17												
18												
19												
20												
21					.08						.08	
22					.04							
23												
24												
25												
26					.08							
27												
28			.39									
29					----							
30			.08		----							
31		----			----		----		----		.08	----
SUM	0.79	0.00	1.42	0.67	0.35	0.79	0.00	0.00	0.00	0.00	0.55	0.04
ACC	0.79	0.79	2.20	2.87	3.23	4.02	4.02	4.02	4.02	4.02	4.57	4.61
MAX	0.59	0.00	0.63	0.39	0.16	0.43	0.00	0.00	0.00	0.00	0.39	0.04
NO.	3	0	5	3	4	3	0	0	0	0	3	1

Maximum Daily Rainfall:	0.63
Maximum Monthly Rainfall:	1.42
Total Monsoon Rainfall:	0.59
Total Annual Rainfall:	4.61
Number of Days with Rain:	22

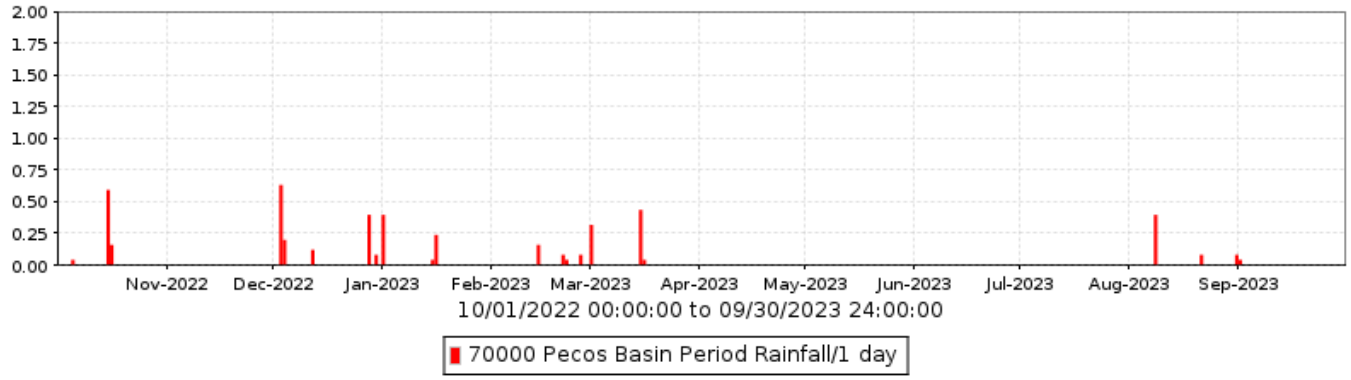

Flood Control District of Maricopa County ALERT System
Daily Rainfall at Ahwatukee (gage # 70200) for Water Year 2023

DAY	Oct	Nov	Dec	Jan	Feb	Mar	Apr	May	Jun	Jul	Aug	Sep
1				.39		.47						.04
2				.04								
3			.63									
4			.31									
5	.16											
6												
7												
8											.04	
9												
10												
11												
12			.12									
13												
14					.31							
15	.47			.04		.51						
16	.16			.24								
17												
18												
19												
20												
21					.04						.16	
22					.04							
23												
24												
25												
26					.08							
27												
28			.47									
29					----							
30			.08		----							
31		----			----		----		----		.04	----
SUM	0.79	0.00	1.61	0.71	0.47	0.98	0.00	0.00	0.00	0.00	0.24	0.04
ACC	0.79	0.79	2.40	3.11	3.58	4.57	4.57	4.57	4.57	4.57	4.80	4.84
MAX	0.47	0.00	0.63	0.39	0.31	0.51	0.00	0.00	0.00	0.00	0.16	0.04
NO.	3	0	5	4	4	2	0	0	0	0	3	1

Maximum Daily Rainfall:	0.63
Maximum Monthly Rainfall:	1.61
Total Monsoon Rainfall:	0.28
Total Annual Rainfall:	4.84
Number of Days with Rain:	22

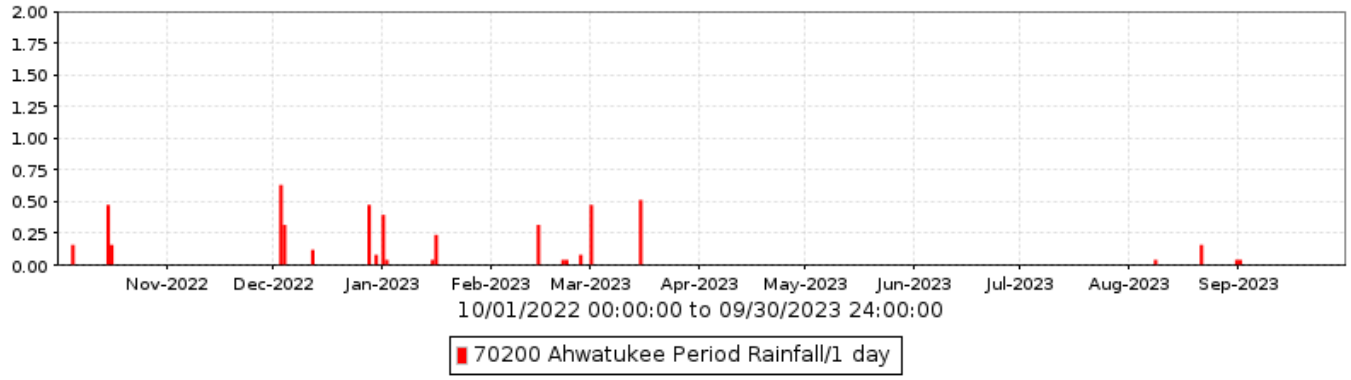

Flood Control District of Maricopa County ALERT System
Daily Rainfall at South Mountain Fan (gage # 70500) for Water Year 2023

DAY	Oct	Nov	Dec	Jan	Feb	Mar	Apr	May	Jun	Jul	Aug	Sep
1				.28		.47						
2				.08								
3		.04	.55									
4			.20									
5	.20							----				
6	.04							----				
7												
8												
9												
10												
11												
12			.08						----			
13					.04			----	----			
14					.20			----				
15	1.26			.04		.55	----	----			.04	
16	.20			.31			----					
17				.04			----					
18												
19												
20												
21											.04	
22					.08		----					
23							----					
24												
25												
26					.04					.04		
27												
28			.47									
29			.04		----		----					
30			.08		----		----					
31		----			----		----		----		.28	----
SUM	1.69	0.04	1.42	0.75	0.35	1.02	0.00	0.00	0.00	0.04	0.35	0.00
ACC	1.69	1.73	3.15	3.90	4.25	5.28	5.28	5.28	5.28	5.31	5.67	5.67
MAX	1.26	0.04	0.55	0.31	0.20	0.55	0.00	0.00	0.00	0.04	0.28	0.00
NO.	4	1	6	5	4	2	0	0	0	1	3	0

Maximum Daily Rainfall:	1.26
Maximum Monthly Rainfall:	1.69
Total Monsoon Rainfall:	0.39
Total Annual Rainfall:	5.67
Number of Days with Rain:	26

Gage 70500 down from 4/14 00:00 (134) through 4/18 09:38 (134) for unknown reason; no rain fell.
Gage 70500 down from 4/21 06:00 (134) through 4/24 08:28 (134) due to transmitter failure; no rain fell.
Gage 70500 down from 4/28 06:00 (134) through 5/01 08:27 (134) due to transmitter failure; no rain fell.
Gage 70500 down from 5/04 06:00 (134) through 5/07 06:00 (134) due to programming error; no rain fell.
Gage 70500 down from 5/12 06:00 (134) through 5/16 14:16 (134) due to transmitter failure; no rain fell.
Gage 70500 down from 6/11 12:00 (134) through 6/14 12:24 (134) due to transmitter failure; no rain fell.

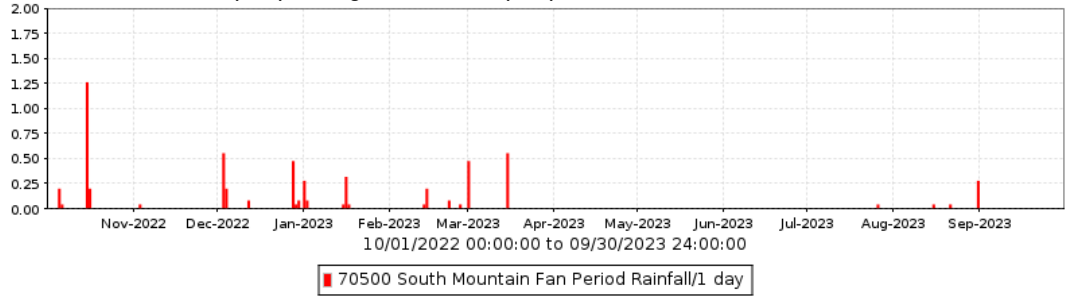

Flood Control District of Maricopa County ALERT System
Daily Rainfall at Gila R. @ 116th Ave. (gage # 70700) for Water Year 2023

DAY	Oct	Nov	Dec	Jan	Feb	Mar	Apr	May	Jun	Jul	Aug	Sep
1				.20		.43						
2				.04								
3			.47									
4			.31									
5												
6	.24											
7												
8												
9		.12										
10												
11												
12			.16									
13												
14					.16							
15	1.34			.08		.71						
16				.39								
17				.04							.04	
18												
19												
20												
21												
22					.08	.08						
23												
24												
25												
26					.04							
27												
28			.79									
29					----						.04	
30			.08		----					.08		
31		----		.08	----		----		----		.31	----
SUM	1.57	0.12	1.81	0.83	0.28	1.22	0.00	0.00	0.00	0.08	0.39	0.00
ACC	1.57	1.69	3.50	4.33	4.61	5.83	5.83	5.83	5.83	5.91	6.30	6.30
MAX	1.34	0.12	0.79	0.39	0.16	0.71	0.00	0.00	0.00	0.08	0.31	0.00
NO.	2	1	5	6	3	3	0	0	0	1	3	0

Maximum Daily Rainfall:	1.34
Maximum Monthly Rainfall:	1.81
Total Monsoon Rainfall:	0.47
Total Annual Rainfall:	6.30
Number of Days with Rain:	24

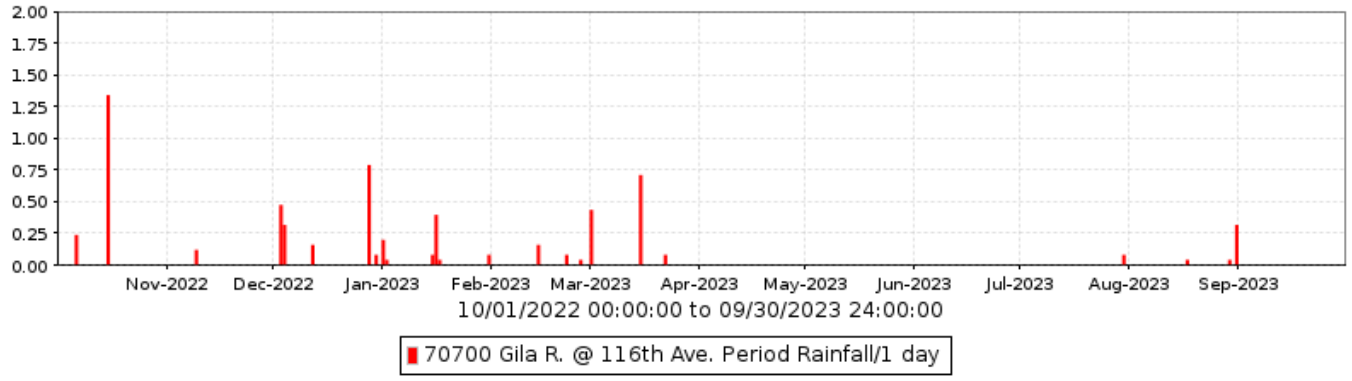

Flood Control District of Maricopa County ALERT System
Daily Rainfall at Sauceda Wash (gage # 71000) for Water Year 2023

DAY	Oct	Nov	Dec	Jan	Feb	Mar	Apr	May	Jun	Jul	Aug	Sep
1				.35		.51						.16
2												
3			.31									
4			.04									
5												
6												
7												
8												
9												
10												
11												
12			.12									
13												
14					.16							
15						.31					.08	
16				.28								
17												
18												
19											.16	
20												
21											.04	
22					.08							
23												
24												
25												
26					.31							
27												
28			.43									
29			.08		----							
30			.12		----					.04		
31		----		.24	----		----		----		.04	----
SUM	0.00	0.00	1.10	0.87	0.55	0.83	0.00	0.00	0.00	0.04	0.31	0.16
ACC	0.00	0.00	1.10	1.97	2.52	3.35	3.35	3.35	3.35	3.39	3.70	3.86
MAX	0.00	0.00	0.43	0.35	0.31	0.51	0.00	0.00	0.00	0.04	0.16	0.16
NO.	0	0	6	3	3	2	0	0	0	1	4	1

Maximum Daily Rainfall: 0.51
Maximum Monthly Rainfall: 1.10
Total Monsoon Rainfall: 0.51
Total Annual Rainfall: 3.86
Number of Days with Rain: 20

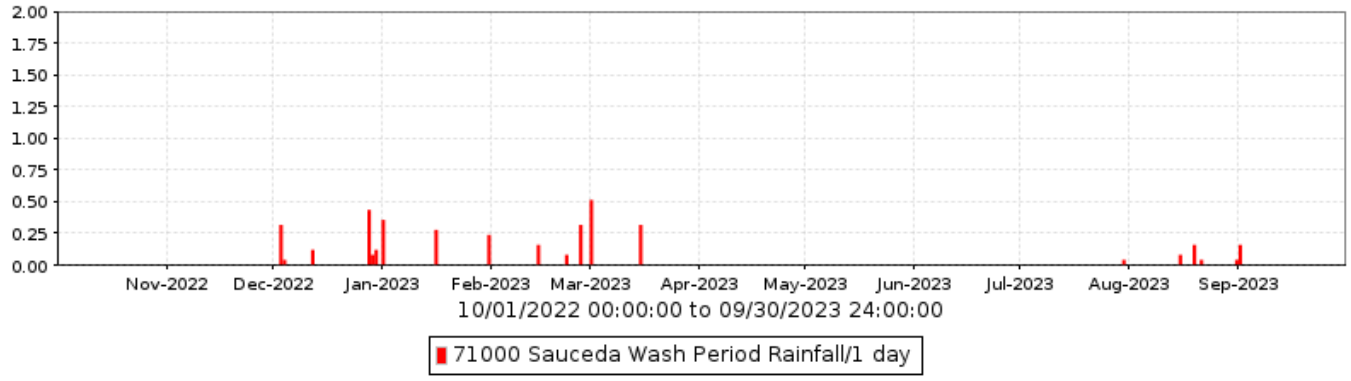

Flood Control District of Maricopa County ALERT System
Daily Rainfall at McMicken Floodway (gage # 71300) for Water Year 2023

DAY	Oct	Nov	Dec	Jan	Feb	Mar	Apr	May	Jun	Jul	Aug	Sep
1				.12		.47						.16
2				.04								
3			.24	.04								
4			.12									
5												
6												
7												
8												
9		.04										
10												
11												
12			.16									
13												
14					.20							
15	.75			.08		.28						
16				.39								
17				.04								
18												
19												
20												
21						.08						
22						.28						
23												
24												
25												
26					.04							
27												
28			.59									
29					----							
30					----							
31		----		.04	----		----		----	.04	.04	----
SUM	0.75	0.04	1.10	0.75	0.24	1.10	0.00	0.00	0.00	0.04	0.04	0.16
ACC	0.75	0.79	1.89	2.64	2.87	3.98	3.98	3.98	3.98	4.02	4.06	4.21
MAX	0.75	0.04	0.59	0.39	0.20	0.47	0.00	0.00	0.00	0.04	0.04	0.16
NO.	1	1	4	7	2	4	0	0	0	1	1	1

Maximum Daily Rainfall:	0.75
Maximum Monthly Rainfall:	1.10
Total Monsoon Rainfall:	0.24
Total Annual Rainfall:	4.21
Number of Days with Rain:	22

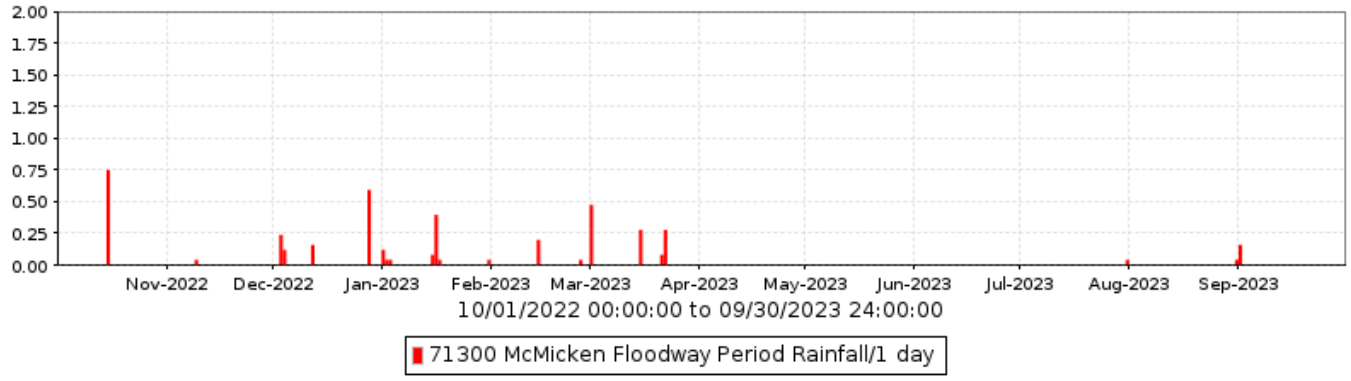

Flood Control District of Maricopa County ALERT System
Daily Rainfall at McMicken Dam @ Bell Rd. (gage # 71500) for Water Year 2023

DAY	Oct	Nov	Dec	Jan	Feb	Mar	Apr	May	Jun	Jul	Aug	Sep
1				.16		.47						.16
2				.04								
3	.16		.24	.04	----							
4			.12		----							
5					----							
6					----							
7					----							
8					----							
9		.04			----							
10					----							
11					----							
12			.20		----							.08
13												
14					.51							
15	1.57			.12		.12						
16	.04			.35								
17				.04	----							
18					----							
19					----							
20					----							
21					----	.08						
22					----	.28						
23												
24												
25												
26					.08							
27												
28			.28									
29			.04		----							
30					----							
31		----		.08	----		----		----		.47	----
SUM	1.77	0.04	0.87	0.83	0.59	0.94	0.00	0.00	0.00	0.00	0.47	0.24
ACC	1.77	1.81	2.68	3.50	4.09	5.04	5.04	5.04	5.04	5.04	5.51	5.75
MAX	1.57	0.04	0.28	0.35	0.51	0.47	0.00	0.00	0.00	0.00	0.47	0.16
NO.	3	1	5	7	2	4	0	0	0	0	1	2

Maximum Daily Rainfall:	1.57
Maximum Monthly Rainfall:	1.77
Total Monsoon Rainfall:	0.71
Total Annual Rainfall:	5.75
Number of Days with Rain:	25

Gage 71500 down from 2/02 12:00 (89) through 2/13 11:01 (89) due to transmitter failure; no rain fell.
Gage 71500 down from 2/16 09:46 (100) through 2/23 11:08 (103) due to programming error; assigned 3mm to 2/14.

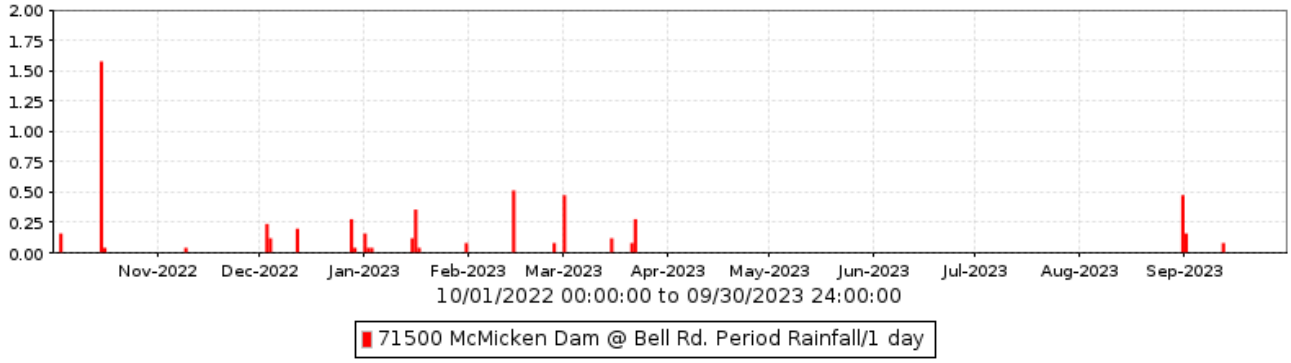

Flood Control District of Maricopa County ALERT System
Daily Rainfall at McMicken Dam (gage # 71700) for Water Year 2023

DAY	Oct	Nov	Dec	Jan	Feb	Mar	Apr	May	Jun	Jul	Aug	Sep
1				.12		.43						.12
2				.04								
3			.28	.04		.04						
4			.12									
5												
6												
7												
8												
9		.04										
10												
11												
12			.16									
13											.04	
14					.28							
15	.83			.12		.28						
16				.39								
17				.04								
18												
19												
20												
21						.12					.04	
22					.04	.28						
23												
24												
25												
26					.04							
27												
28			.59									
29					----							
30					----							
31		----		.08	----		----		----		.12	----
SUM	0.83	0.04	1.14	0.83	0.35	1.14	0.00	0.00	0.00	0.00	0.20	0.12
ACC	0.83	0.87	2.01	2.83	3.19	4.33	4.33	4.33	4.33	4.33	4.53	4.65
MAX	0.83	0.04	0.59	0.39	0.28	0.43	0.00	0.00	0.00	0.00	0.12	0.12
NO.	1	1	4	7	3	5	0	0	0	0	3	1

Maximum Daily Rainfall:	0.83
Maximum Monthly Rainfall:	1.14
Total Monsoon Rainfall:	0.31
Total Annual Rainfall:	4.65
Number of Days with Rain:	25

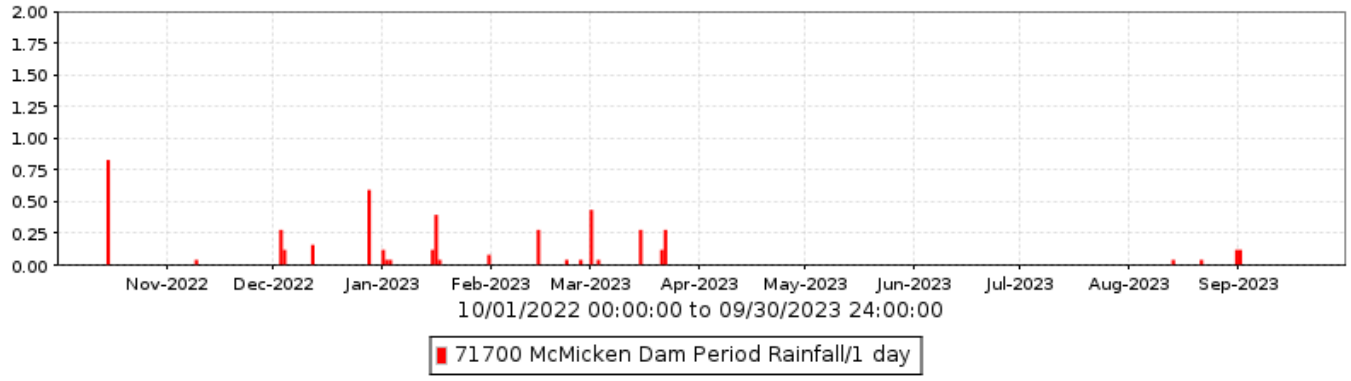

Flood Control District of Maricopa County ALERT System
Daily Rainfall at Patton Road (gage # 72000) for Water Year 2023

DAY	Oct	Nov	Dec	Jan	Feb	Mar	Apr	May	Jun	Jul	Aug	Sep
1				.20		.71						.12
2				.04								
3	.16	.04	.28	.08								
4			.08									
5												
6												
7												
8	.04											
9		.16										
10												
11												
12			.20									
13					.16							
14					.04							
15	.79			.08		.39					.08	
16				.67		.04						
17				.16				.20				
18											.04	
19								.39				
20												
21						.24						
22					.08	.47						
23												
24												
25												
26					.20							
27												
28			.71									
29					----							
30					----							
31		----		.16	----		----		----	.04	.83	----
SUM	0.98	0.20	1.26	1.38	0.47	1.85	0.00	0.59	0.00	0.04	0.94	0.12
ACC	0.98	1.18	2.44	3.82	4.29	6.14	6.14	6.73	6.73	6.77	7.72	7.83
MAX	0.79	0.16	0.71	0.67	0.20	0.71	0.00	0.39	0.00	0.04	0.83	0.12
NO.	3	2	4	7	4	5	0	2	0	1	3	1

Maximum Daily Rainfall:	0.83
Maximum Monthly Rainfall:	1.85
Total Monsoon Rainfall:	1.10
Total Annual Rainfall:	7.83
Number of Days with Rain:	32

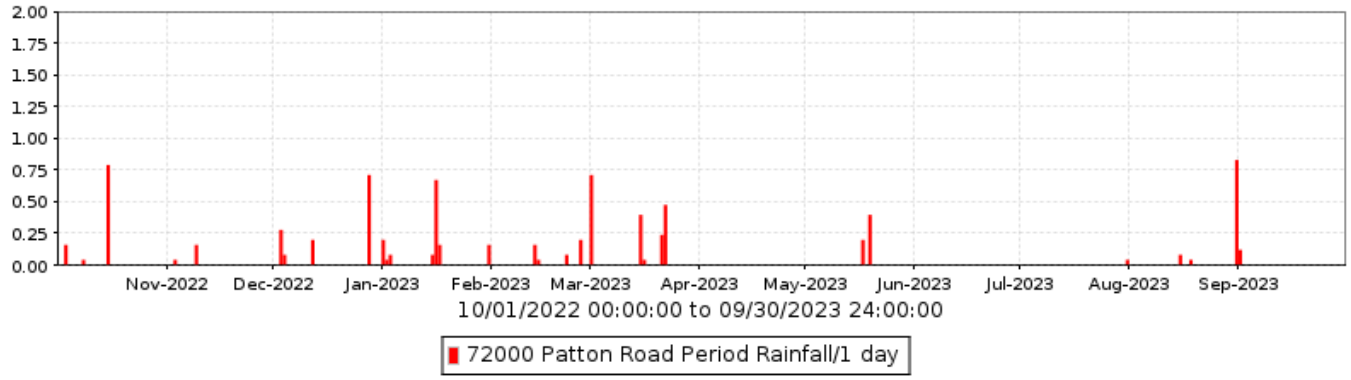

Flood Control District of Maricopa County ALERT System
Daily Rainfall at Sun Valley Parkway North (gage # 72100) for Water Year 2023

DAY	Oct	Nov	Dec	Jan	Feb	Mar	Apr	May	Jun	Jul	Aug	Sep
1				.24		.91						.08
2				.04								
3	.12		.28	.04								
4												
5			.04									
6												
7												
8												
9		.24										
10												
11												
12			.16									.04
13					.24							
14					.16							
15	1.06			.12		.31						
16				.59								
17				.04				.08				
18												
19								.04				
20												
21						.12						
22					.08	.39						
23												
24												
25												
26					.20							
27												
28			.67									
29			.04		----							
30					----					.24		
31		----		.16	----		----		----	.04	.39	----
SUM	1.18	0.24	1.18	1.22	0.67	1.73	0.00	0.12	0.00	0.28	0.39	0.12
ACC	1.18	1.42	2.60	3.82	4.49	6.22	6.22	6.34	6.34	6.61	7.01	7.13
MAX	1.06	0.24	0.67	0.59	0.24	0.91	0.00	0.08	0.00	0.24	0.39	0.08
NO.	2	1	5	7	4	4	0	2	0	2	1	2

Maximum Daily Rainfall:	1.06
Maximum Monthly Rainfall:	1.73
Total Monsoon Rainfall:	0.79
Total Annual Rainfall:	7.13
Number of Days with Rain:	30

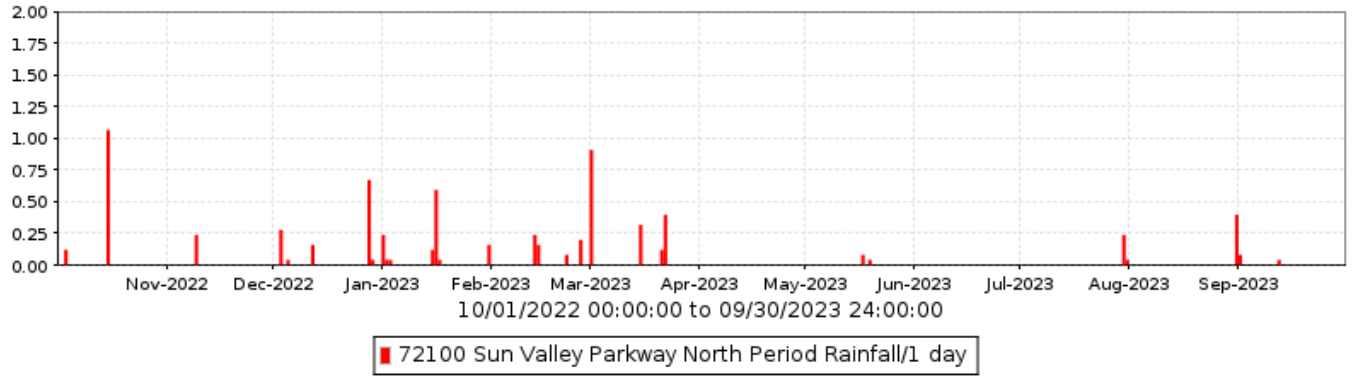

Flood Control District of Maricopa County ALERT System
Daily Rainfall at Douglas Ranch Rd. (gage # 72200) for Water Year 2023

DAY	Oct	Nov	Dec	Jan	Feb	Mar	Apr	May	Jun	Jul	Aug	Sep
1				.24		.71						.16
2				.04								.04
3		.20	.28	.04								
4			.08									
5												
6												
7												
8												
9		.31										
10												
11												
12			.20									.31
13					.08							
14				.04	.04							
15	.98			.12		.28					.31	
16	.12			.63								
17				.12								
18											.04	
19								.28				
20												
21						.31					.12	
22					.08	.43						
23												
24					.04							
25												
26					.16							
27												
28			.79									
29					----							
30					----							
31		----		.16	----		----		----		.51	----
SUM	1.10	0.51	1.34	1.38	0.39	1.73	0.00	0.28	0.00	0.00	0.98	0.51
ACC	1.10	1.61	2.95	4.33	4.72	6.46	6.46	6.73	6.73	6.73	7.72	8.23
MAX	0.98	0.31	0.79	0.63	0.16	0.71	0.00	0.28	0.00	0.00	0.51	0.31
NO.	2	2	4	8	5	4	0	1	0	0	4	3

Maximum Daily Rainfall:	0.98
Maximum Monthly Rainfall:	1.73
Total Monsoon Rainfall:	1.50
Total Annual Rainfall:	8.23
Number of Days with Rain:	33

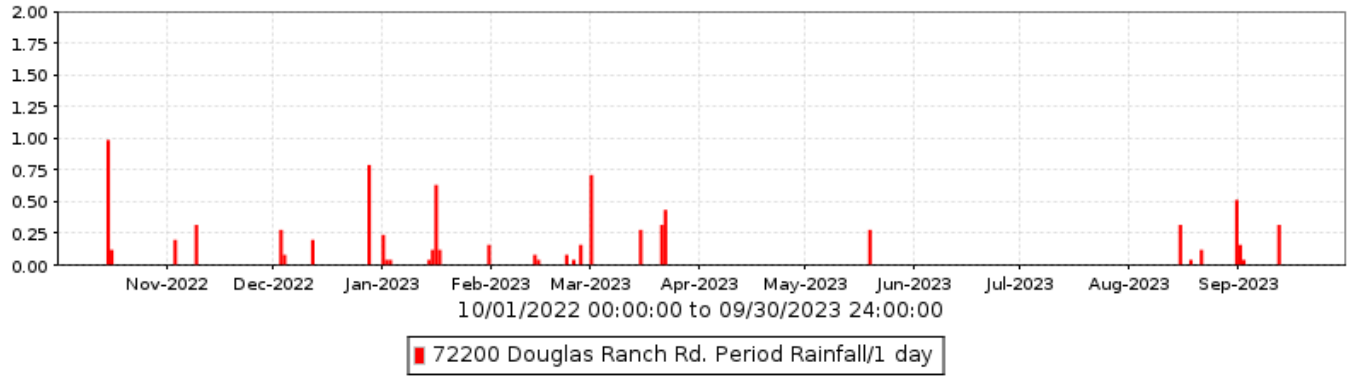

Flood Control District of Maricopa County ALERT System
Daily Rainfall at Wittmann (gage # 72500) for Water Year 2023

DAY	Oct	Nov	Dec	Jan	Feb	Mar	Apr	May	Jun	Jul	Aug	Sep
1				.20		.63						.16
2				.04		.04						
3		.16	.28									
4			.12									
5	.04											
6												
7												
8	.12											
9		.16										
10												
11												
12			.16									
13												
14					.12							
15	1.42			.12		.39						
16				.67		.04						
17				.08								
18								.12				
19								.12				
20												
21						.24						
22					.08	.35						
23												
24												
25												
26					.16					.04		
27												
28			.67									
29					----							
30			.04	.04	----							
31		----		.16	----		----		----		.63	----
SUM	1.57	0.31	1.26	1.30	0.35	1.69	0.00	0.24	0.00	0.04	0.63	0.16
ACC	1.57	1.89	3.15	4.45	4.80	6.50	6.50	6.73	6.73	6.77	7.40	7.56
MAX	1.42	0.16	0.67	0.67	0.16	0.63	0.00	0.12	0.00	0.04	0.63	0.16
NO.	3	2	5	7	3	6	0	2	0	1	1	1

Maximum Daily Rainfall:	1.42
Maximum Monthly Rainfall:	1.69
Total Monsoon Rainfall:	0.83
Total Annual Rainfall:	7.56
Number of Days with Rain:	31

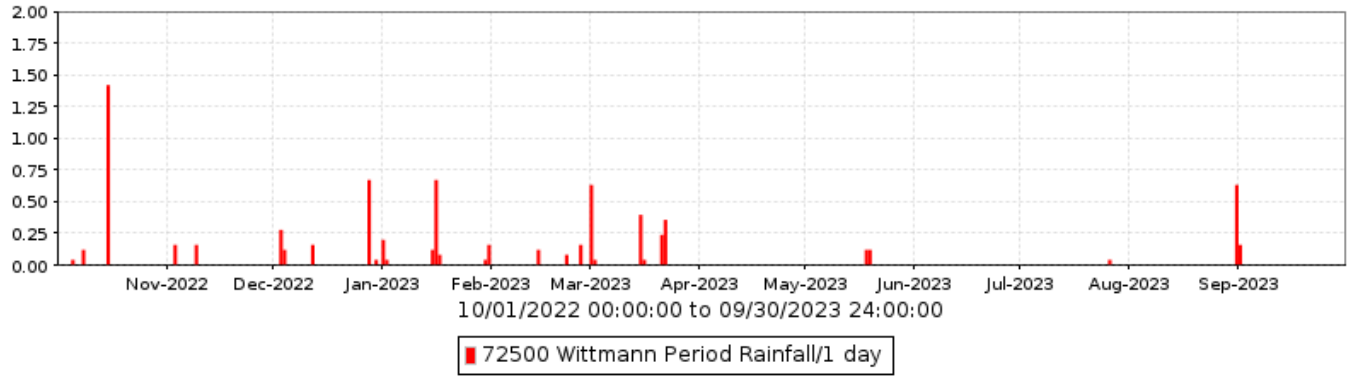

Flood Control District of Maricopa County ALERT System
Daily Rainfall at Northwest Regional Landfill (gage # 73000) for Water Year 2023

DAY	Oct	Nov	Dec	Jan	Feb	Mar	Apr	May	Jun	Jul	Aug	Sep
1				.08		.59						.12
2				.04								
3			.28	.04								
4			.12									
5												
6												
7												
8												
9		.04										
10												
11												
12			.16									
13												
14					.28							
15	1.81			.12		.24						
16	.04			.83								
17				.04				.04				
18												
19												
20												
21						.16						
22					.08	.16						
23												
24												
25												
26					.04							
27												
28			.47									
29					----							
30			.04		----					.16		
31		----		.08	----		----		----	.20	.47	----
SUM	1.85	0.04	1.06	1.22	0.39	1.14	0.00	0.04	0.00	0.35	0.47	0.12
ACC	1.85	1.89	2.95	4.17	4.57	5.71	5.71	5.75	5.75	6.10	6.57	6.69
MAX	1.81	0.04	0.47	0.83	0.28	0.59	0.00	0.04	0.00	0.20	0.47	0.12
NO.	2	1	5	7	3	4	0	1	0	2	1	1

Maximum Daily Rainfall:	1.81
Maximum Monthly Rainfall:	1.85
Total Monsoon Rainfall:	0.94
Total Annual Rainfall:	6.69
Number of Days with Rain:	27

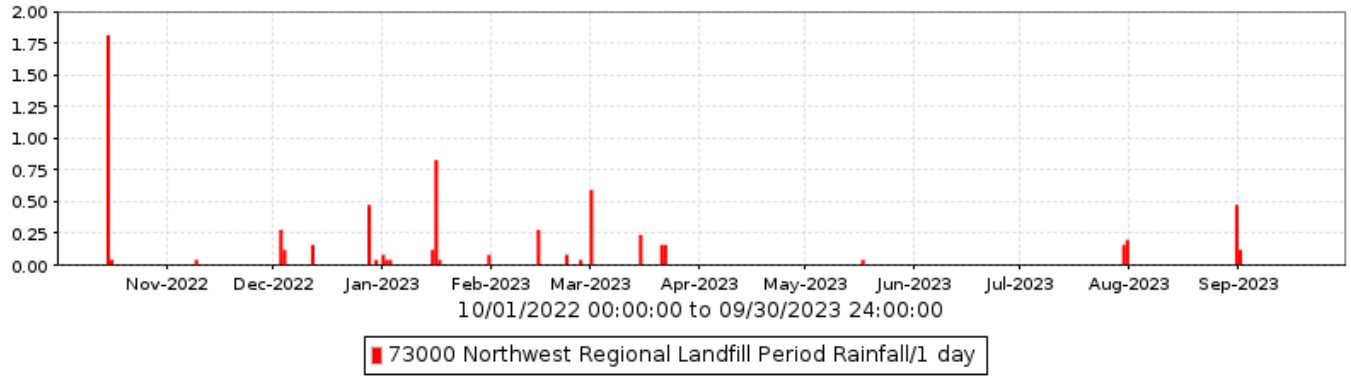

Flood Control District of Maricopa County ALERT System
Daily Rainfall at Twin Buttes Wash (gage # 73200) for Water Year 2023

DAY	Oct	Nov	Dec	Jan	Feb	Mar	Apr	May	Jun	Jul	Aug	Sep
1				.28		.59						.08
2				.04								
3			.28	.04								
4			.12									
5												
6												
7												
8												
9		.08										
10												
11												
12			.28									
13												.12
14					.24							
15	1.57			.12		.31						
16				.47								
17				.04								
18								.04				
19												
20												
21						.12						
22					.04	.59						
23												
24												
25												
26					.12							
27												
28			.51									
29					----							
30			.04		----							
31		----			----		----		----		.04	----
SUM	1.57	0.08	1.22	0.98	0.39	1.61	0.00	0.04	0.00	0.00	0.04	0.20
ACC	1.57	1.65	2.87	3.86	4.25	5.87	5.87	5.91	5.91	5.91	5.94	6.14
MAX	1.57	0.08	0.51	0.47	0.24	0.59	0.00	0.04	0.00	0.00	0.04	0.12
NO.	1	1	5	6	3	4	0	1	0	0	1	2

Maximum Daily Rainfall:	1.57
Maximum Monthly Rainfall:	1.61
Total Monsoon Rainfall:	0.24
Total Annual Rainfall:	6.14
Number of Days with Rain:	24

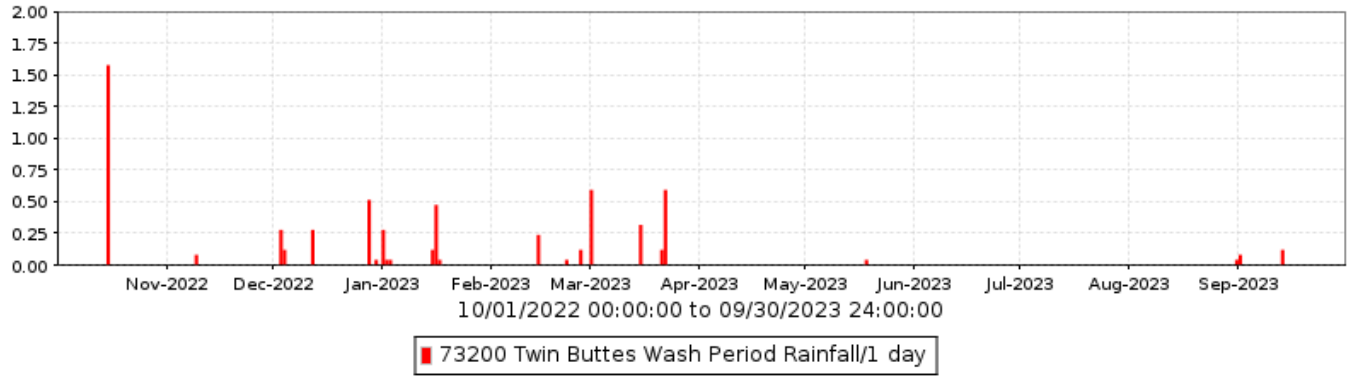

Flood Control District of Maricopa County ALERT System
Daily Rainfall at CAP @ 163rd Ave. (gage # 73300) for Water Year 2023

DAY	Oct	Nov	Dec	Jan	Feb	Mar	Apr	May	Jun	Jul	Aug	Sep
1				.28		.67						.20
2				.04								
3		.04	.31	.04								
4			.24									
5	.04											
6	.35											
7												
8	.08											
9		.12										
10												
11												
12			.20									
13												
14					.16							
15	.87			.08		.35						
16				.98								
17				.04								
18								.04				
19												
20												
21						.20					.12	
22					.08	.24						
23												
24												
25												
26					.12							
27												
28			.63									
29			.04		----							
30					----							
31		----		.08	----		----		----	.04	.20	----
SUM	1.34	0.16	1.42	1.54	0.35	1.46	0.00	0.04	0.00	0.04	0.31	0.20
ACC	1.34	1.50	2.91	4.45	4.80	6.26	6.26	6.30	6.30	6.34	6.65	6.85
MAX	0.87	0.12	0.63	0.98	0.16	0.67	0.00	0.04	0.00	0.04	0.20	0.20
NO.	4	2	5	7	3	4	0	1	0	1	2	1

Maximum Daily Rainfall:	0.98
Maximum Monthly Rainfall:	1.54
Total Monsoon Rainfall:	0.55
Total Annual Rainfall:	6.85
Number of Days with Rain:	30

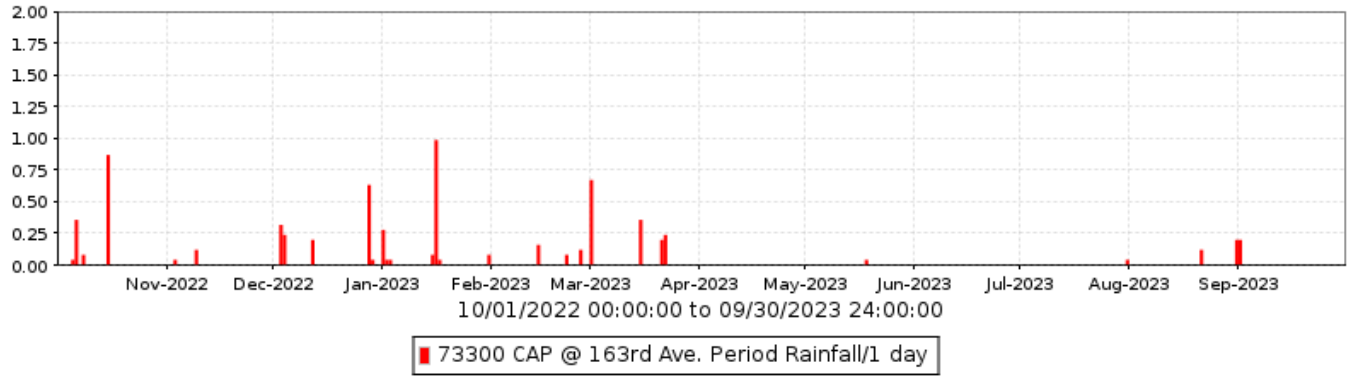

Flood Control District of Maricopa County ALERT System
Daily Rainfall at Vistancia Peak (gage # 73400) for Water Year 2023

DAY	Oct	Nov	Dec	Jan	Feb	Mar	Apr	May	Jun	Jul	Aug	Sep
1				.31		.67						.12
2		.04		.08		.04						
3		.12	.35	.04								
4			.20									
5												
6												
7												
8												
9		.12										
10												
11												
12			.20									
13												
14					.24		.08					
15	1.69			.12		.51						
16				.91								
17												
18								.08				
19								.08				
20												
21						.20						
22					.04	.47						
23												
24												
25												
26					.12							
27												
28			.51									
29			.12		----							
30					----					.04		
31		----			----		----		----		.12	----
SUM	1.69	0.28	1.38	1.46	0.39	1.89	0.08	0.16	0.00	0.04	0.12	0.12
ACC	1.69	1.97	3.35	4.80	5.20	7.09	7.17	7.32	7.32	7.36	7.48	7.60
MAX	1.69	0.12	0.51	0.91	0.24	0.67	0.08	0.08	0.00	0.04	0.12	0.12
NO.	1	3	5	5	3	5	1	2	0	1	1	1

Maximum Daily Rainfall:	1.69
Maximum Monthly Rainfall:	1.89
Total Monsoon Rainfall:	0.28
Total Annual Rainfall:	7.60
Number of Days with Rain:	28

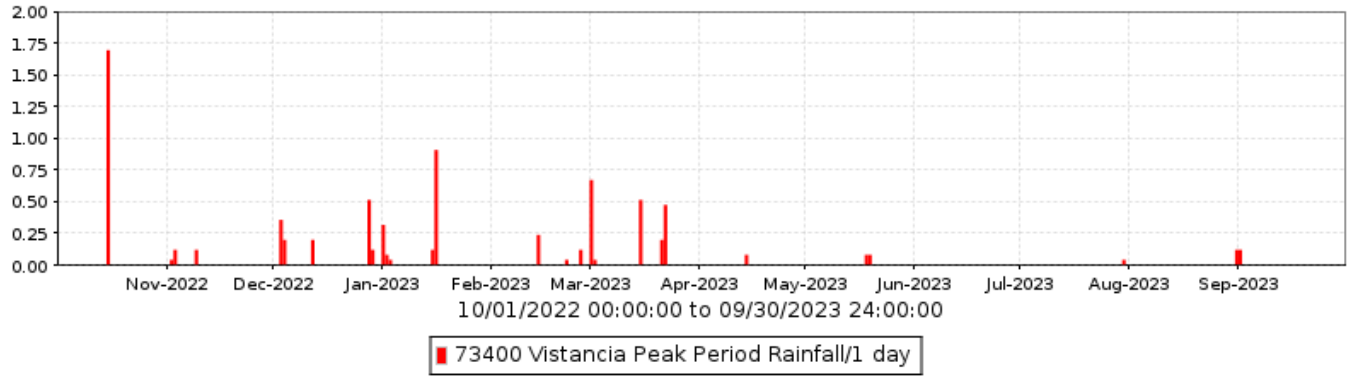

Flood Control District of Maricopa County ALERT System
Daily Rainfall at Circle City (gage # 73500) for Water Year 2023

DAY	Oct	Nov	Dec	Jan	Feb	Mar	Apr	May	Jun	Jul	Aug	Sep
1				.24		.79						.16
2				.08		.04						.04
3		.12	.35	.08								
4			.08									
5												
6												
7												
8												
9		.28										
10												
11												
12			.28									.16
13					.12							
14				.04	.12							
15	1.02			.12		.51						
16				.87								
17				.16								
18								.04				
19					----			.28				
20					----							
21					----	.47					.04	
22					.08	.51						
23												
24					.08							
25												
26					.16							
27												
28			.79									
29					----							
30					----							
31		----		.12	----		----		----		.51	----
SUM	1.02	0.39	1.50	1.69	0.55	2.32	0.00	0.31	0.00	0.00	0.55	0.35
ACC	1.02	1.42	2.91	4.61	5.16	7.48	7.48	7.80	7.80	7.80	8.35	8.70
MAX	1.02	0.28	0.79	0.87	0.16	0.79	0.00	0.28	0.00	0.00	0.51	0.16
NO.	1	2	4	8	5	5	0	2	0	0	2	3

Maximum Daily Rainfall:	1.02
Maximum Monthly Rainfall:	2.32
Total Monsoon Rainfall:	0.91
Total Annual Rainfall:	8.70
Number of Days with Rain:	32

Gage 73500 down from 2/18 18:00 (123) through 2/22 11:21 (123) due to battery failure; no rain fell.

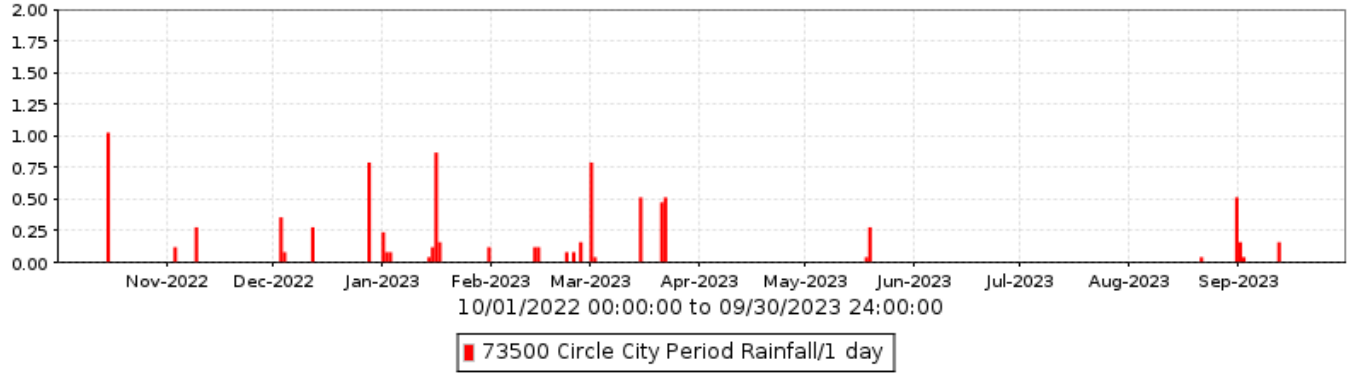

Flood Control District of Maricopa County ALERT System
Daily Rainfall at Upper Trilby Wash (gage # 73800) for Water Year 2023

DAY	Oct	Nov	Dec	Jan	Feb	Mar	Apr	May	Jun	Jul	Aug	Sep
1				.59		.87						.24
2				.28		.43						.04
3			.39	.08								
4			.08									
5	.43			.04								
6												
7												
8												
9		.35										
10				.04								
11						.04						
12			.39									
13					.04							
14				.12	.59							
15	1.54			.24		1.22					.08	
16	.08			1.22								
17				.12				.04				
18											.20	
19								.20				
20												
21						1.02					.12	
22					.24	1.18						
23												
24					.08							
25												
26					.28							
27												
28			.94									
29					----							
30					----					.04		
31		----			----		----		----		.35	----
SUM	2.05	0.35	1.81	2.72	1.22	4.76	0.00	0.24	0.00	0.04	0.75	0.28
ACC	2.05	2.40	4.21	6.93	8.15	12.91	12.91	13.15	13.15	13.19	13.94	14.21
MAX	1.54	0.35	0.94	1.22	0.59	1.22	0.00	0.20	0.00	0.04	0.35	0.24
NO.	3	1	4	9	5	6	0	2	0	1	4	2

Maximum Daily Rainfall:	1.54
Maximum Monthly Rainfall:	4.76
Total Monsoon Rainfall:	1.06
Total Annual Rainfall:	14.21
Number of Days with Rain:	37

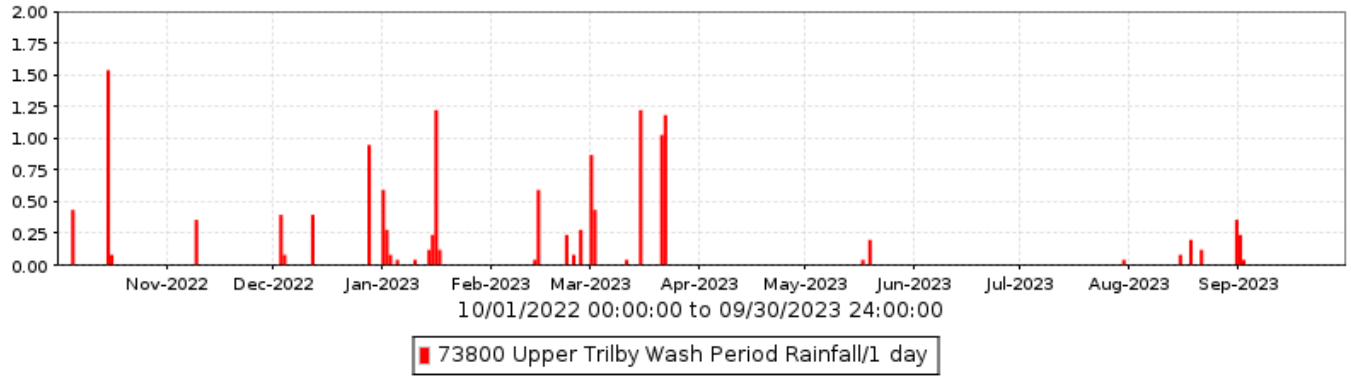

Flood Control District of Maricopa County ALERT System
Daily Rainfall at Picacho Wash @ SR 74 (gage # 74200) for Water Year 2023

DAY	Oct	Nov	Dec	Jan	Feb	Mar	Apr	May	Jun	Jul	Aug	Sep
1				.24		.59						.16
2				.08		.04					.04	
3		.16	.31	.04								
4			.16									
5												
6	.08											
7												
8												
9		.24										
10												
11												
12			.16									.28
13												
14					.16							
15	1.30			.16		.47					.08	
16				.79								
17				.16								
18												
19								.08				
20												
21						.43					.04	
22					.16	.28						
23												
24												
25												
26					.16							
27												
28			.63									
29			.04		----							
30				.04	----							
31		----		.08	----		----		----	.08	.43	----
SUM	1.38	0.39	1.30	1.57	0.47	1.81	0.00	0.08	0.00	0.08	0.59	0.43
ACC	1.38	1.77	3.07	4.65	5.12	6.93	6.93	7.01	7.01	7.09	7.68	8.11
MAX	1.30	0.24	0.63	0.79	0.16	0.59	0.00	0.08	0.00	0.08	0.43	0.28
NO.	2	2	5	8	3	5	0	1	0	1	4	2

Maximum Daily Rainfall:	1.30
Maximum Monthly Rainfall:	1.81
Total Monsoon Rainfall:	1.10
Total Annual Rainfall:	8.11
Number of Days with Rain:	33

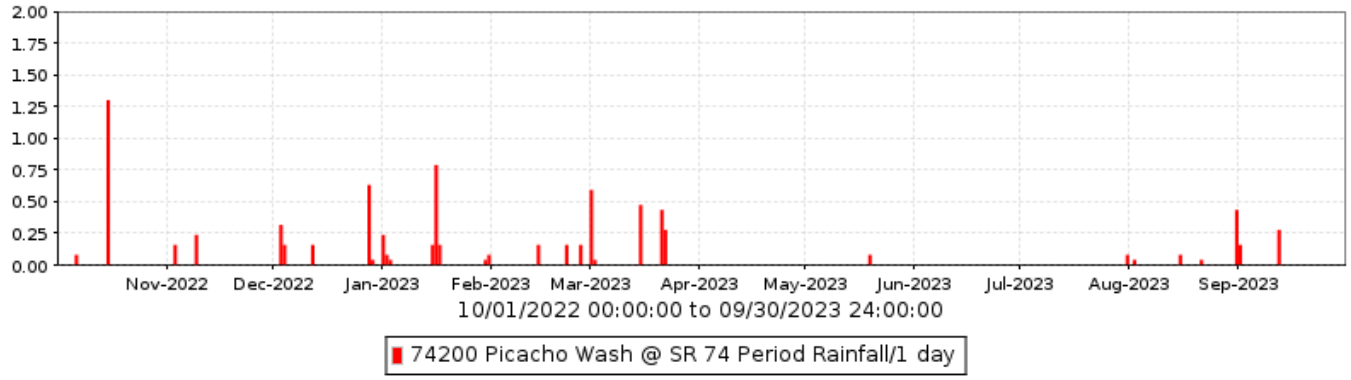

Flood Control District of Maricopa County ALERT System
Daily Rainfall at Vekol Wash (gage # 74500) for Water Year 2023

DAY	Oct	Nov	Dec	Jan	Feb	Mar	Apr	May	Jun	Jul	Aug	Sep
1				.35		.63						.04
2												
3			.75									
4			.43									
5												
6	.08											
7												
8												
9												
10												
11											.20	
12			.12									
13											.08	
14					.20							
15	.12			.20		.28						
16				.35							.04	
17				.04				.12				
18								.04			.04	
19												
20												
21					.35							
22					.04	.08						
23												
24												
25												
26					.12							
27												
28			.24									
29					----							
30			.20		----					.12		
31		----		.04	----		----		----		.04	----
SUM	0.20	0.00	1.73	0.98	0.71	0.98	0.00	0.16	0.00	0.12	0.39	0.04
ACC	0.20	0.20	1.93	2.91	3.62	4.61	4.61	4.76	4.76	4.88	5.28	5.31
MAX	0.12	0.00	0.75	0.35	0.35	0.63	0.00	0.12	0.00	0.12	0.20	0.04
NO.	2	0	5	5	4	3	0	2	0	1	5	1

Maximum Daily Rainfall:	0.75
Maximum Monthly Rainfall:	1.73
Total Monsoon Rainfall:	0.55
Total Annual Rainfall:	5.31
Number of Days with Rain:	28

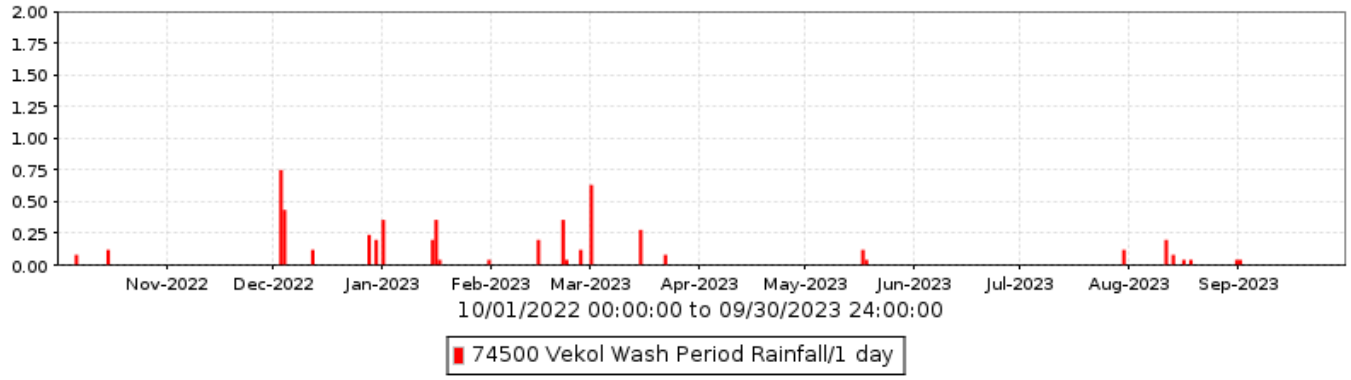

Flood Control District of Maricopa County ALERT System
Daily Rainfall at Spook Hill FRS (gage # 74700) for Water Year 2023

DAY	Oct	Nov	Dec	Jan	Feb	Mar	Apr	May	Jun	Jul	Aug	Sep
1				.83		.47						
2				.24		.04						
3		.04	.83									
4			.28									
5												
6												
7												
8											.04	
9		.12										
10												
11												
12			.24									.39
13												1.22
14					.31							
15	.98			.20		.63						
16	.04			.24		.08						
17				.04				.12				
18												
19												
20												
21					.12						.20	
22					.16	.12						
23												
24												
25												
26					.28					.55		
27											.04	
28			.39									
29					----							
30					----							
31		----			----		----		----	.04	.20	----
SUM	1.02	0.16	1.73	1.54	0.87	1.34	0.00	0.12	0.00	0.59	0.47	1.61
ACC	1.02	1.18	2.91	4.45	5.31	6.65	6.65	6.77	6.77	7.36	7.83	9.45
MAX	0.98	0.12	0.83	0.83	0.31	0.63	0.00	0.12	0.00	0.55	0.20	1.22
NO.	2	2	4	5	4	5	0	1	0	2	4	2

Maximum Daily Rainfall:	1.22
Maximum Monthly Rainfall:	1.73
Total Monsoon Rainfall:	2.68
Total Annual Rainfall:	9.45
Number of Days with Rain:	31

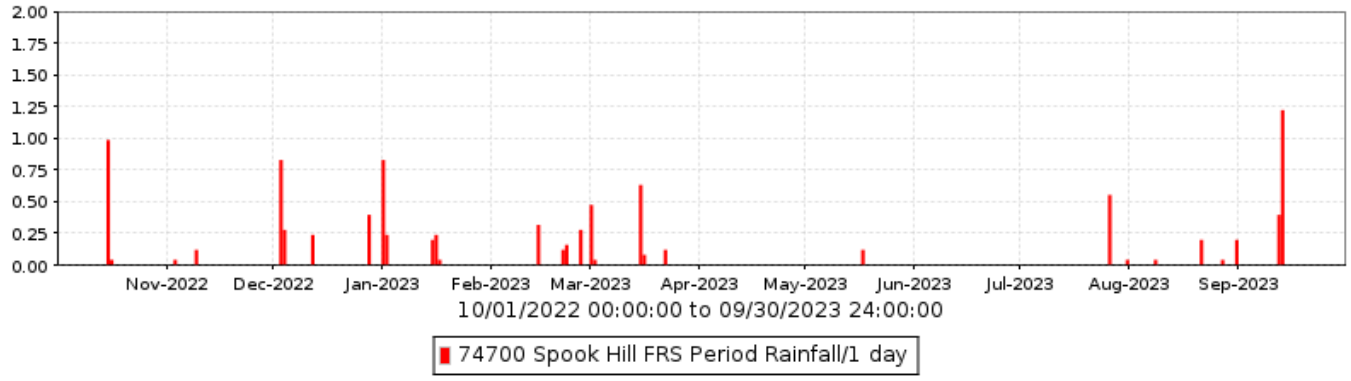

Flood Control District of Maricopa County ALERT System
Daily Rainfall at Granite Reef Diversion (gage # 75000) for Water Year 2023

DAY	Oct	Nov	Dec	Jan	Feb	Mar	Apr	May	Jun	Jul	Aug	Sep
1				.87		.47						
2				.20		.08						
3			.75	.04								
4			.35									
5												
6												
7												
8												
9		.16										
10												
11												
12			.28									.20
13			.04									.16
14					.35							
15	.87			.20		.87						
16	.08			.20		.12						
17				.08								
18												
19												
20												
21					.16						.16	
22					.20	.20						
23												
24												
25												
26					.28					.28		
27										.04		
28			.39									
29					----							
30					----							
31		----			----		----		----	.08	.08	----
SUM	0.94	0.16	1.81	1.57	0.98	1.73	0.00	0.00	0.00	0.39	0.24	0.35
ACC	0.94	1.10	2.91	4.49	5.47	7.20	7.20	7.20	7.20	7.60	7.83	8.19
MAX	0.87	0.16	0.75	0.87	0.35	0.87	0.00	0.00	0.00	0.28	0.16	0.20
NO.	2	1	5	6	4	5	0	0	0	3	2	2

Maximum Daily Rainfall:	0.87
Maximum Monthly Rainfall:	1.81
Total Monsoon Rainfall:	0.98
Total Annual Rainfall:	8.19
Number of Days with Rain:	30

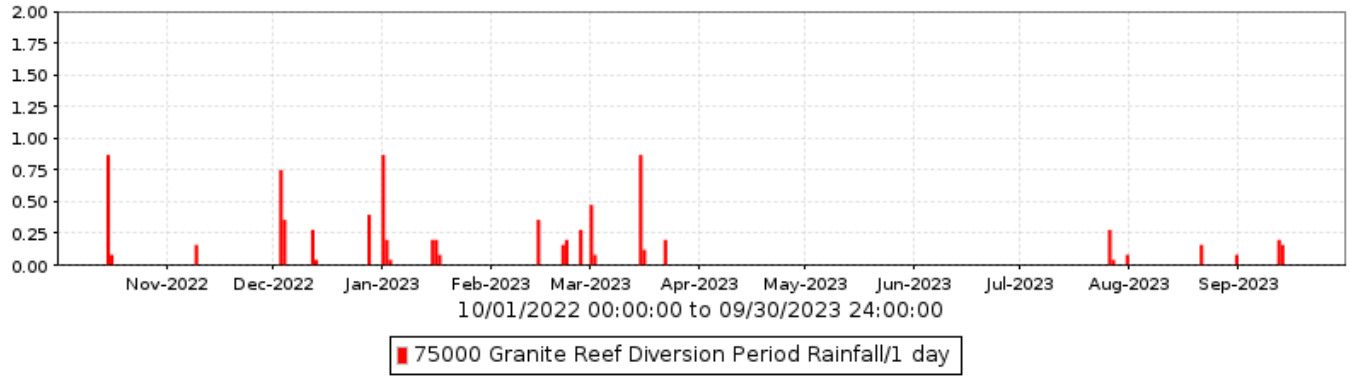

Flood Control District of Maricopa County ALERT System
Daily Rainfall at Asher Hills (gage # 75500) for Water Year 2023

DAY	Oct	Nov	Dec	Jan	Feb	Mar	Apr	May	Jun	Jul	Aug	Sep
1				.94		.47						.16
2		.08		.12		.20		.04				
3		.24	.79									
4			.28									
5												
6	.67											
7												
8												
9		.12										
10												
11												
12			.20									.16
13					.24							.16
14					.35							
15	.63			.16		.71					.04	
16	.04			.31								
17				.28								
18								.04				
19												
20												
21						.04					.12	
22					.24	.04						
23												
24												
25												
26					.24							
27												
28			.47									
29			.04		----							
30					----							
31		----			----		----		----	.04	.39	----
SUM	1.34	0.43	1.77	1.81	1.06	1.46	0.00	0.08	0.00	0.04	0.55	0.47
ACC	1.34	1.77	3.54	5.35	6.42	7.87	7.87	7.95	7.95	7.99	8.54	9.02
MAX	0.67	0.24	0.79	0.94	0.35	0.71	0.00	0.04	0.00	0.04	0.39	0.16
NO.	3	3	5	5	4	5	0	2	0	1	3	3

Maximum Daily Rainfall:	0.94
Maximum Monthly Rainfall:	1.81
Total Monsoon Rainfall:	1.06
Total Annual Rainfall:	9.02
Number of Days with Rain:	34

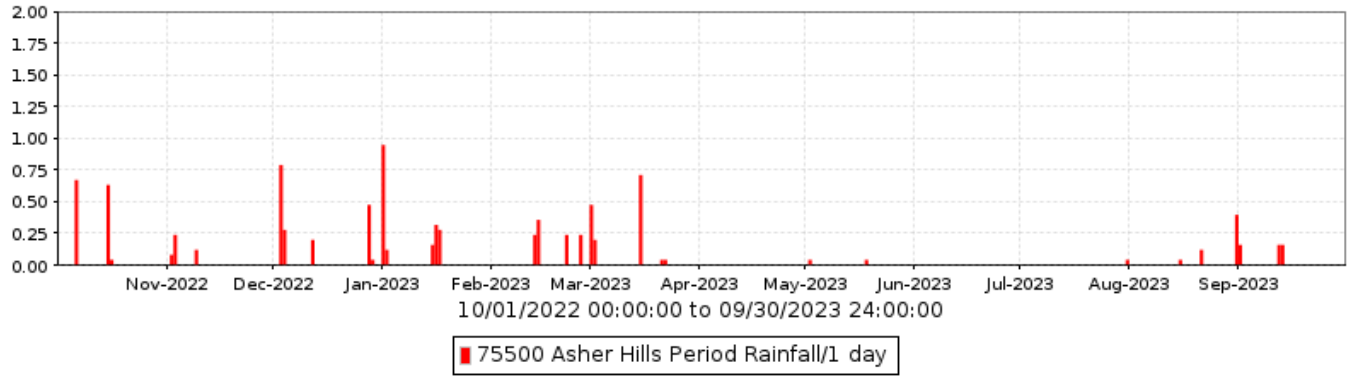

Flood Control District of Maricopa County ALERT System
Daily Rainfall at McDowell Mountain Park (gage # 75800) for Water Year 2023

DAY	Oct	Nov	Dec	Jan	Feb	Mar	Apr	May	Jun	Jul	Aug	Sep
1				1.54		.67						.04
2		.12		.12		.24						
3	.04	.39	.87									
4			.31									
5												
6												
7												
8												
9	.04											
10												
11												
12			.28									.31
13					.16							.16
14					.39							
15	.51			.20		1.02					.08	
16	.24			.43		.04						
17				.28				.20				
18												
19												
20												
21						.08					.39	
22					.35	.12						
23												
24						.04						
25												
26					.28							
27												
28			.63									
29			.04		----							
30			.04		----							
31		----			----		----		----	.04	.35	----
SUM	0.83	0.51	2.17	2.56	1.18	2.20	0.00	0.20	0.00	0.04	0.83	0.51
ACC	0.83	1.34	3.50	6.06	7.24	9.45	9.45	9.65	9.65	9.69	10.51	11.02
MAX	0.51	0.39	0.87	1.54	0.39	1.02	0.00	0.20	0.00	0.04	0.39	0.31
NO.	4	2	6	5	4	7	0	1	0	1	3	3

Maximum Daily Rainfall:	1.54
Maximum Monthly Rainfall:	2.56
Total Monsoon Rainfall:	1.38
Total Annual Rainfall:	11.02
Number of Days with Rain:	36

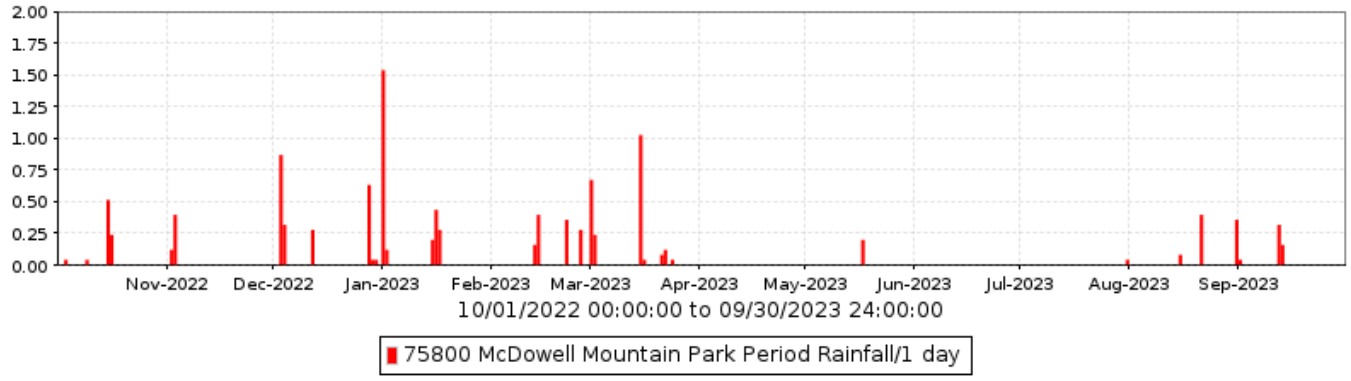

Flood Control District of Maricopa County ALERT System
Daily Rainfall at McDowell Mountain Rd. (gage # 76000) for Water Year 2023

DAY	Oct	Nov	Dec	Jan	Feb	Mar	Apr	May	Jun	Jul	Aug	Sep
1				1.10		.55						.04
2		.12		.16		.24						
3		.24	.94									
4			.28									
5												
6												
7												
8												
9		.08										
10		.04										
11												
12			.20									.12
13					.39							.04
14					.59							
15	.59			.24		.87						
16	.08			.35								
17				.20				.04				
18								.04				
19												
20												
21						.08					.28	
22					.16	.04						
23												
24												
25												
26					.20					.04		
27												
28			.55									
29					----							
30			.04		----							
31		----			----		----		----	.20	.28	----
SUM	0.67	0.47	2.01	2.05	1.34	1.77	0.00	0.08	0.00	0.24	0.55	0.20
ACC	0.67	1.14	3.15	5.20	6.54	8.31	8.31	8.39	8.39	8.62	9.17	9.37
MAX	0.59	0.24	0.94	1.10	0.59	0.87	0.00	0.04	0.00	0.20	0.28	0.12
NO.	2	4	5	5	4	5	0	2	0	2	2	3

Maximum Daily Rainfall:	1.10
Maximum Monthly Rainfall:	2.05
Total Monsoon Rainfall:	0.98
Total Annual Rainfall:	9.37
Number of Days with Rain:	34

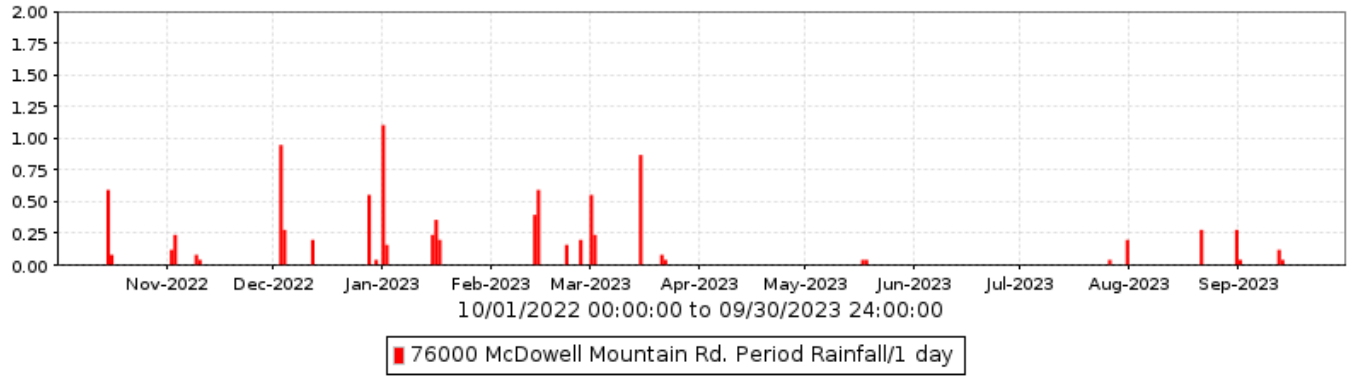

Flood Control District of Maricopa County ALERT System
Daily Rainfall at Fraesfield Mountain (gage # 76200) for Water Year 2023

DAY	Oct	Nov	Dec	Jan	Feb	Mar	Apr	May	Jun	Jul	Aug	Sep
1				.98		.83						.04
2		.04		.08		.28						
3		.16	.71	.04								
4			.31									
5				----								
6				----								
7				----								
8				----							.59	
9		.20										
10		.04										
11												
12			.47									.04
13					.16							.16
14			.04		.28							
15	.67			.08		.83						
16	.24			.28								
17				.12		.04		.20				
18												
19								----				
20								----				
21					.04	.24		----			.43	
22					.16	.75		----				
23												
24												
25												
26					.39							
27												
28			.55								.04	
29			.04		----							
30					----							
31		----			----		----		----		.51	----
SUM	0.91	0.43	2.13	1.57	1.02	2.95	0.00	0.20	0.00	0.00	1.57	0.24
ACC	0.91	1.34	3.46	5.04	6.06	9.02	9.02	9.21	9.21	9.21	10.79	11.02
MAX	0.67	0.20	0.71	0.98	0.39	0.83	0.00	0.20	0.00	0.00	0.59	0.16
NO.	2	4	6	6	5	6	0	1	0	0	4	3

Maximum Daily Rainfall:	0.98
Maximum Monthly Rainfall:	2.95
Total Monsoon Rainfall:	1.81
Total Annual Rainfall:	11.02
Number of Days with Rain:	37

Gage 76200 down from 1/04 12:00 (116) through 1/09 12:03 (116) for unknown reason; no rain fell.
Gage 76200 down from 5/18 12:00 (234) through 5/23 18:00 (234) due to repeater failure; no rain fell.

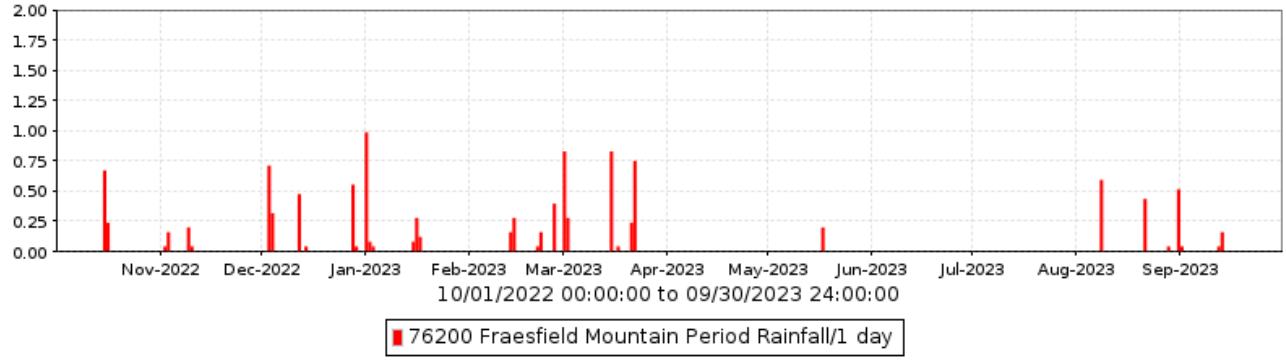

Flood Control District of Maricopa County ALERT System
Daily Rainfall at Ranch Gate Road (gage # 76300) for Water Year 2023

DAY	Oct	Nov	Dec	Jan	Feb	Mar	Apr	May	Jun	Jul	Aug	Sep
1				.94		.83						
2		.04		.08		.04						
3		.24	.79	.04								
4			.28									
5												
6												
7												
8												
9		.16										
10												
11												
12			.59									.08
13					.04							.12
14					.28							
15	.59			.20		.63						
16	.12			.47							1.85	
17				.08				.08				
18												
19												
20												
21						.16					.16	
22					.12	.55						
23												
24						.04						
25												
26					.47							
27												
28			.67									
29			.08		----							
30					----							
31		----			----		----		----		.31	----
SUM	0.71	0.43	2.40	1.81	0.91	2.24	0.00	0.08	0.00	0.00	2.32	0.20
ACC	0.71	1.14	3.54	5.35	6.26	8.50	8.50	8.58	8.58	8.58	10.91	11.10
MAX	0.59	0.24	0.79	0.94	0.47	0.83	0.00	0.08	0.00	0.00	1.85	0.12
NO.	2	3	5	6	4	6	0	1	0	0	3	2

Maximum Daily Rainfall: 1.85
Maximum Monthly Rainfall: 2.40
Total Monsoon Rainfall: 2.52
Total Annual Rainfall: 11.10
Number of Days with Rain: 32

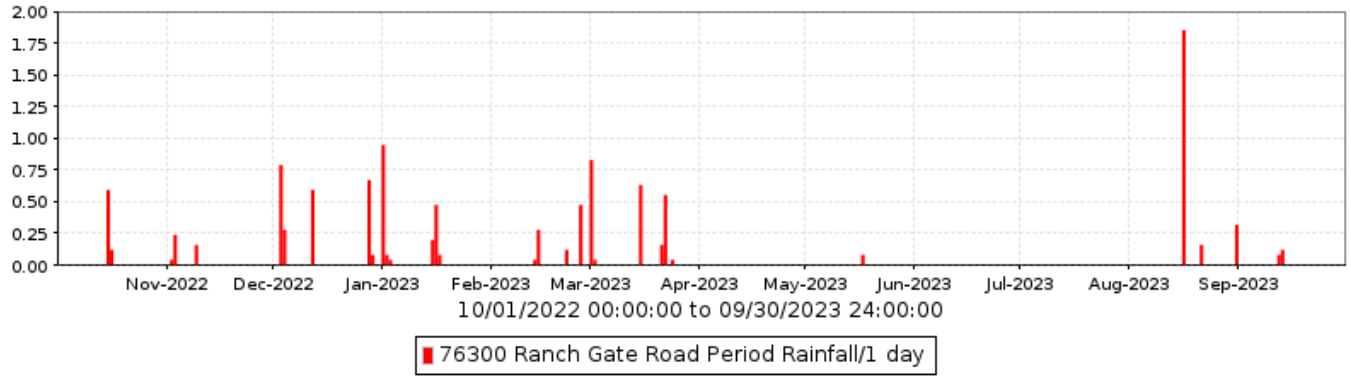

Flood Control District of Maricopa County ALERT System
Daily Rainfall at Rackensack Canyon (gage # 76500) for Water Year 2023

DAY	Oct	Nov	Dec	Jan	Feb	Mar	Apr	May	Jun	Jul	Aug	Sep
1				1.93		.55						.04
2				.51		.24						
3	.12	.24	.43									
4			.67									
5												
6												
7												
8												
9		.28										
10												
11						.39						
12			.24								.39	1.42
13			.04		.39							.04
14					.87							
15	.83			.35	.08	.98						
16	.04			2.01								
17				.12				.04				
18								.04			.39	
19												
20												
21						.98					.39	
22					.59	1.18						
23												
24				.04							.04	
25												
26					.39							
27												
28			.63								.08	
29			.04		----							
30			.04		----							
31		----			----		----		----	.04	1.18	----
SUM	0.98	0.51	2.09	4.96	2.32	4.33	0.00	0.08	0.00	0.04	2.48	1.50
ACC	0.98	1.50	3.58	8.54	10.87	15.20	15.20	15.28	15.28	15.31	17.80	19.29
MAX	0.83	0.28	0.67	2.01	0.87	1.18	0.00	0.04	0.00	0.04	1.18	1.42
NO.	3	2	7	6	5	6	0	2	0	1	6	3

Maximum Daily Rainfall:	2.01
Maximum Monthly Rainfall:	4.96
Total Monsoon Rainfall:	4.02
Total Annual Rainfall:	19.29
Number of Days with Rain:	41

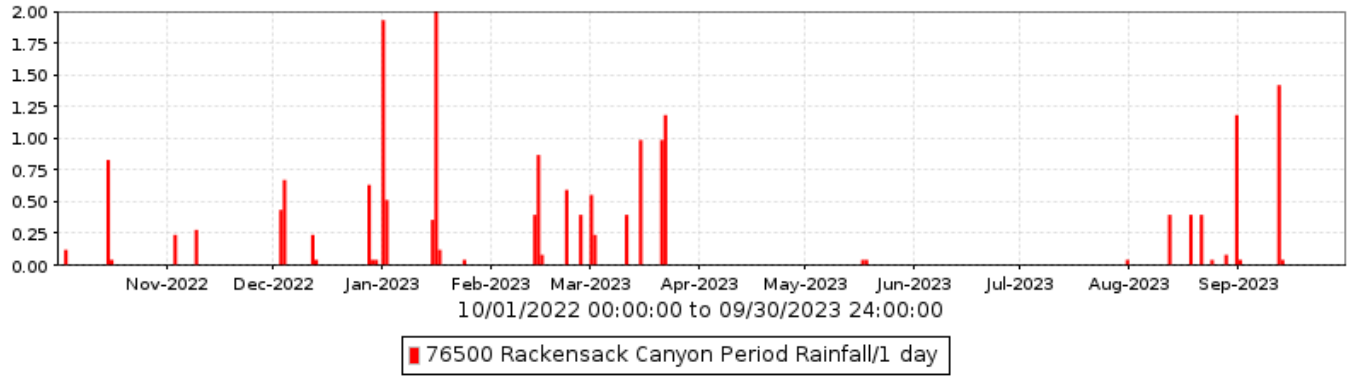

Flood Control District of Maricopa County ALERT System
Daily Rainfall at Middle Camp Creek (gage # 76600) for Water Year 2023

DAY	Oct	Nov	Dec	Jan	Feb	Mar	Apr	May	Jun	Jul	Aug	Sep
1	----			1.18		.47						.08
2	----			.28		.20						
3	----	.16	.39	.08								
4	----		.47									
5	----											
6					.16							
7												
8												
9		.04										
10												
11						.24						
12			.16									1.50
13			.08		.20							.04
14					.75							
15	.79			.28		1.10						
16	.12			1.18								
17				.04				.08				
18												
19								----				
20								----				
21						.71		----			.12	
22					.67	.67		----				
23												
24												
25												
26					.28							
27												
28			.59									
29			.04		----							
30					----							
31		----			----		----		----		.47	----
SUM	0.91	0.20	1.73	3.03	2.05	3.39	0.00	0.08	0.00	0.00	0.59	1.61
ACC	0.91	1.10	2.83	5.87	7.91	11.30	11.30	11.38	11.38	11.38	11.97	13.58
MAX	0.79	0.16	0.59	1.18	0.75	1.10	0.00	0.08	0.00	0.00	0.47	1.50
NO.	2	2	6	6	5	6	0	1	0	0	2	3

Maximum Daily Rainfall:	1.50
Maximum Monthly Rainfall:	3.39
Total Monsoon Rainfall:	2.20
Total Annual Rainfall:	13.58
Number of Days with Rain:	33

Gage 76600 was installed on 10/06/2022; assume no rain fell so water-year is complete..
Gage 76600 down from 5/18 12:00 (289) through 5/23 18:00 (289) due to repeater failure; no rain fell.

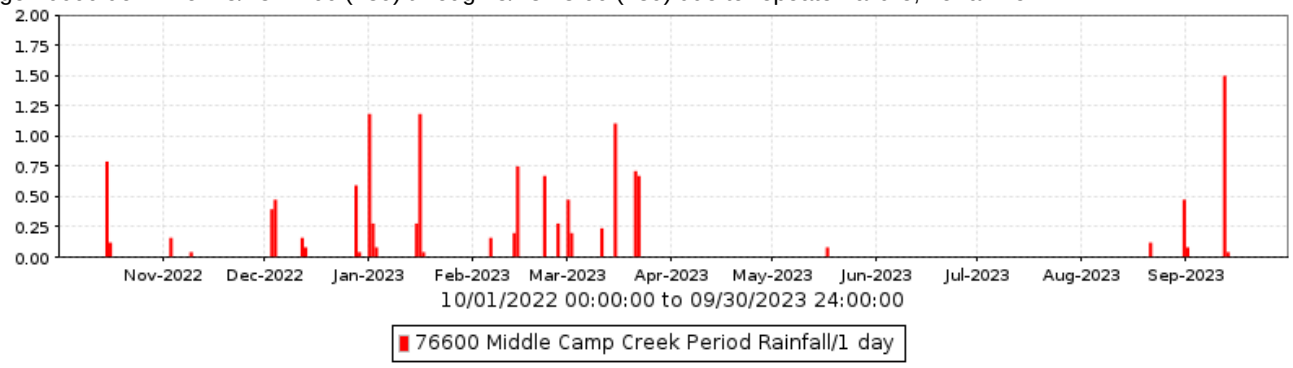

Flood Control District of Maricopa County ALERT System
Daily Rainfall at Fountain Hills Fire Dept. (gage # 76700) for Water Year 2023

DAY	Oct	Nov	Dec	Jan	Feb	Mar	Apr	May	Jun	Jul	Aug	Sep
1				.91		.67						.04
2		.08		.16		.20						
3		.16	1.06	.04								
4			.51									
5												
6												
7												
8	.04											
9		.04										
10												
11												
12			.28									
13			.04		.20							.12
14					.55							
15	.79			.24		.83		.04				
16	.20			.28								
17				.08				.04				
18												
19												
20												
21						.08					.20	
22					.12	.08						
23												
24		.04										
25												
26					.28					.08		
27												
28			.55									
29					----							
30			.04		----							
31		----			----		----		----	.04	.08	----
SUM	1.02	0.31	2.48	1.69	1.14	1.85	0.00	0.08	0.00	0.12	0.28	0.16
ACC	1.02	1.34	3.82	5.51	6.65	8.50	8.50	8.58	8.58	8.70	8.98	9.13
MAX	0.79	0.16	1.06	0.91	0.55	0.83	0.00	0.04	0.00	0.08	0.20	0.12
NO.	3	4	6	6	4	5	0	2	0	2	2	2

Maximum Daily Rainfall:	1.06
Maximum Monthly Rainfall:	2.48
Total Monsoon Rainfall:	0.55
Total Annual Rainfall:	9.13
Number of Days with Rain:	36

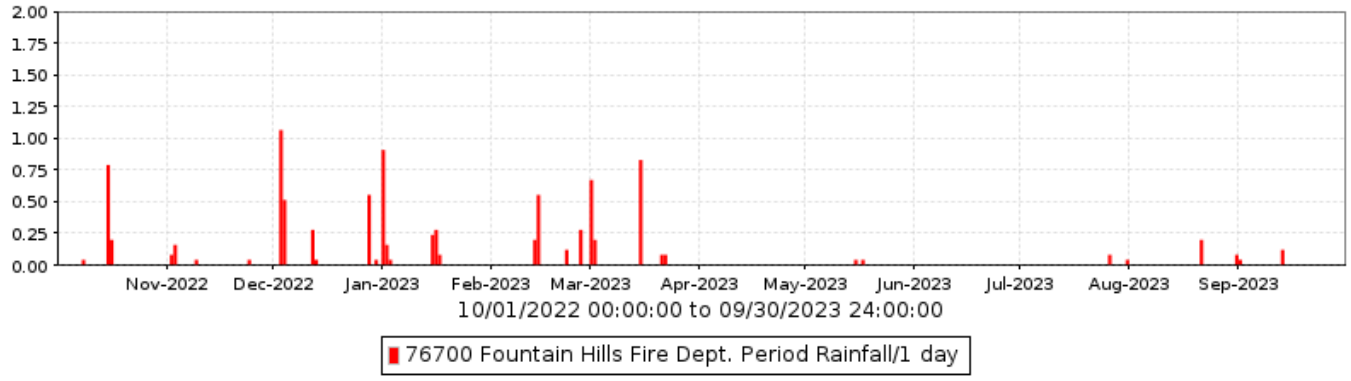

Flood Control District of Maricopa County ALERT System
Daily Rainfall at Camp Creek Overlook (gage # 76800) for Water Year 2023

DAY	Oct	Nov	Dec	Jan	Feb	Mar	Apr	May	Jun	Jul	Aug	Sep
1				1.30		.87						
2		.08		.12		.08						
3		.20	.75	.04								
4			.47									
5				----								
6				----								
7				----								
8				----							.67	
9		.31										
10												
11						.12						
12			.20									.20
13			.04		.16							.08
14					.39							
15	.71			.28		.94					.08	
16	.08			.63								
17				.24				.12				
18												
19								----				
20								----				
21						.24		----			.16	
22					.28	.39		----				
23												
24						.04						
25												
26					.28							
27												
28			.55									
29			.04		----							
30			.04		----	.04						
31		----			----		----		----		1.18	----
SUM	0.79	0.59	2.09	2.60	1.10	2.72	0.00	0.12	0.00	0.00	2.09	0.28
ACC	0.79	1.38	3.46	6.06	7.17	9.88	9.88	10.00	10.00	10.00	12.09	12.36
MAX	0.71	0.31	0.75	1.30	0.39	0.94	0.00	0.12	0.00	0.00	1.18	0.20
NO.	2	3	7	6	4	8	0	1	0	0	4	2

Maximum Daily Rainfall:	1.30
Maximum Monthly Rainfall:	2.72
Total Monsoon Rainfall:	2.36
Estimated Annual Rainfall:	12.36
Number of Days with Rain:	37

Gage 76800 down from 11/07 12:00 (27) through 11/09 12:00 (?) due to plugged funnel; estimated 8mm for event of 11/09.
Gage 76800 down from 1/04 12:00 (125) through 1/09 13:13 (125) for unknown reason; no rain fell.
Gage 76800 down from 5/18 12:00 (254) through 5/23 18:00 (254) due to repeater failure; no rain fell.

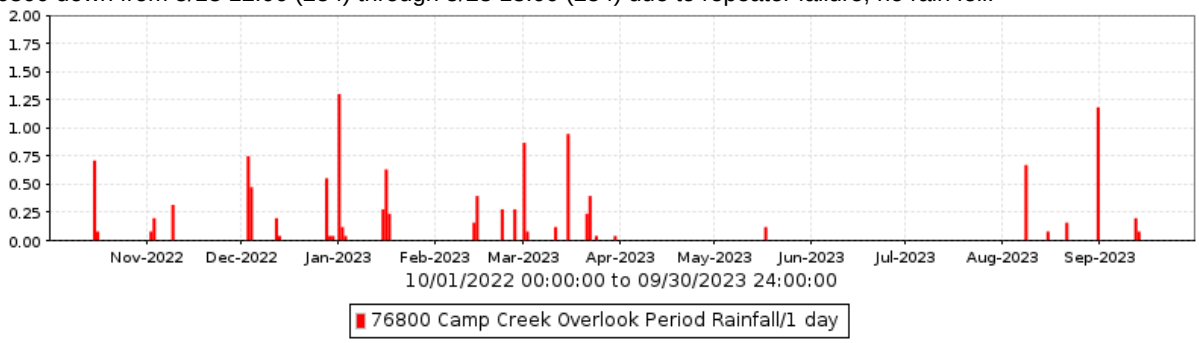

Flood Control District of Maricopa County ALERT System
Daily Rainfall at Old Paint Wash (gage # 76900) for Water Year 2023

DAY	Oct	Nov	Dec	Jan	Feb	Mar	Apr	May	Jun	Jul	Aug	Sep
1				.94		.75						.04
2				.12		.35						
3		.31	.59	.04								
4			.39									
5	.12											
6												
7												
8											.31	
9		.16										
10												
11						.16						
12			.43									.59
13			.04		.12							
14					.67							
15	.63			.20		.87					.08	
16	.20			.79								
17				.20				.16				
18											.08	
19								----				
20								----				
21						.31		----			.28	
22					.35	.83		----				
23												
24						.04						
25												
26					.39							
27					.04							
28			.63								.16	
29			.04		----							
30			.04		----							
31		----			----		----		----		.35	----
SUM	0.94	0.47	2.17	2.28	1.57	3.31	0.00	0.16	0.00	0.00	1.26	0.63
ACC	0.94	1.42	3.58	5.87	7.44	10.75	10.75	10.91	10.91	10.91	12.17	12.80
MAX	0.63	0.31	0.63	0.94	0.67	0.87	0.00	0.16	0.00	0.00	0.35	0.59
NO.	3	2	7	6	5	7	0	1	0	0	6	2

Maximum Daily Rainfall:	0.94
Maximum Monthly Rainfall:	3.31
Total Monsoon Rainfall:	1.89
Total Annual Rainfall:	12.80
Number of Days with Rain:	39

Gage 76900 down from 5/18 12:00 (277) through 5/23 18:00 (277) due to repeater failure; no rain fell.

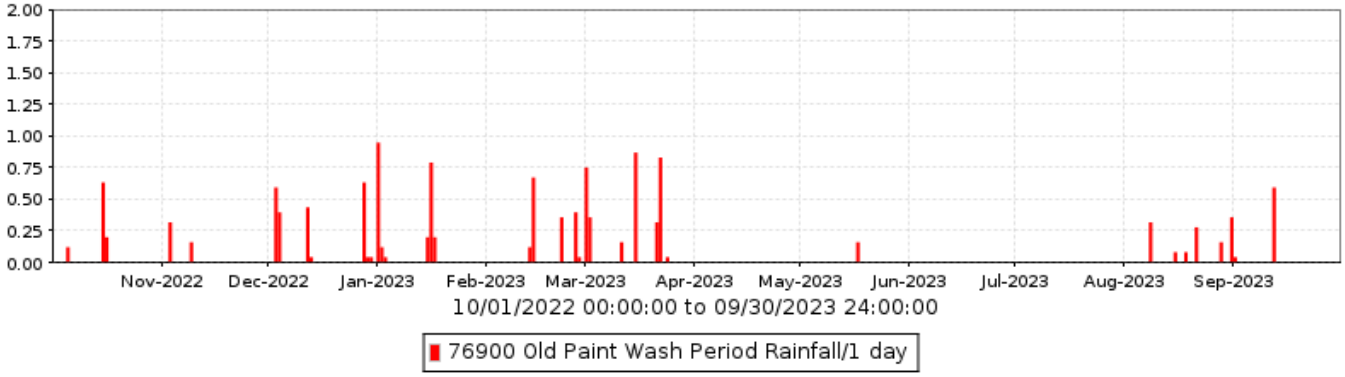

Flood Control District of Maricopa County ALERT System
Daily Rainfall at Camp Creek (gage # 77000) for Water Year 2023

DAY	Oct	Nov	Dec	Jan	Feb	Mar	Apr	May	Jun	Jul	Aug	Sep
1				2.24		.79						.08
2				.43		.55						
3	.12	.35	.31									
4			.51									
5												
6												
7												
8											.12	
9		.24										
10		.04										
11				.04		.47						
12			.35								.08	1.06
13			.04		.24							
14			.04		1.10							
15	.55			.55	.08	1.14					.08	
16	.28			1.77								
17				.20				.04				
18											.08	
19												
20											.04	
21						1.14					.20	
22					.83	1.14						
23				.04								
24												
25												
26					.55							
27												
28			.63									
29					----							
30			.04		----							
31		----			----		----		----	.04	.20	----
SUM	0.94	0.63	1.93	5.28	2.80	5.24	0.00	0.04	0.00	0.04	0.79	1.14
ACC	0.94	1.57	3.50	8.78	11.57	16.81	16.81	16.85	16.85	16.89	17.68	18.82
MAX	0.55	0.35	0.63	2.24	1.10	1.14	0.00	0.04	0.00	0.04	0.20	1.06
NO.	3	3	7	7	5	6	0	1	0	1	7	2

Maximum Daily Rainfall:	2.24
Maximum Monthly Rainfall:	5.28
Total Monsoon Rainfall:	1.97
Total Annual Rainfall:	18.82
Number of Days with Rain:	42

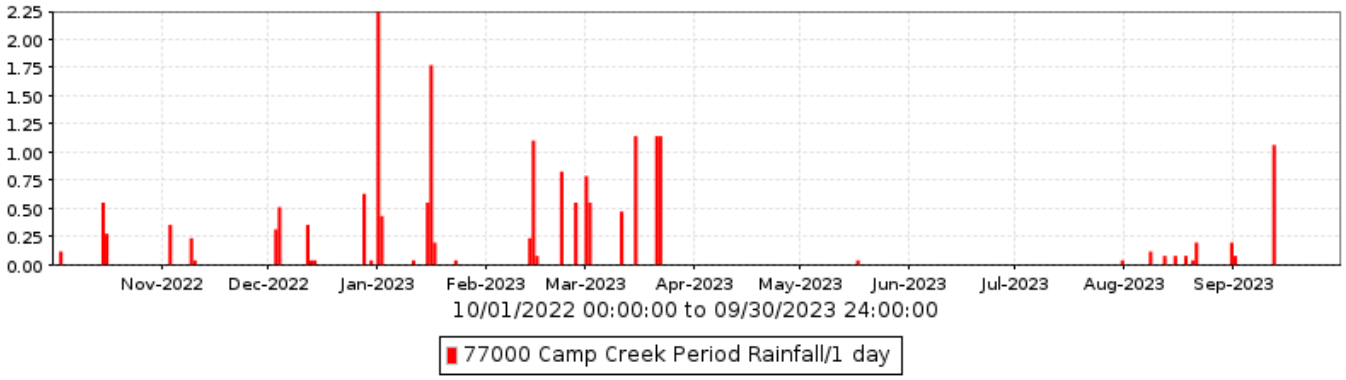

Flood Control District of Maricopa County ALERT System
Daily Rainfall at Camp Cr. @ Bartlett Lake Rd. (gage # 77100) for Water Year 2023

DAY	Oct	Nov	Dec	Jan	Feb	Mar	Apr	May	Jun	Jul	Aug	Sep
1				1.22		1.18				----		.04
2				.20		.35				----		
3	.08	.31	.51	.12								
4			.43									
5	.04											
6												
7												
8												
9		.08										
10												
11						.43						
12			.39									1.22
13			.04		.16							.04
14					1.10							
15	.79			.28		.83						
16	.08			1.02								
17				.08				.08				
18											.04	
19												
20												
21						.47					.51	
22					.75	.87					.04	
23												
24						.04						
25												
26					.51							
27									----		.04	
28			.71						----		.28	
29			.04		----				----			
30			.04		----				----			
31		----			----		----		----		.55	----
SUM	0.98	0.39	2.17	2.91	2.52	4.17	0.00	0.08	0.00	0.00	1.46	1.30
ACC	0.98	1.38	3.54	6.46	8.98	13.15	13.15	13.23	13.23	13.23	14.69	15.98
MAX	0.79	0.31	0.71	1.22	1.10	1.18	0.00	0.08	0.00	0.00	0.55	1.22
NO.	4	2	7	6	4	7	0	1	0	0	6	3

Maximum Daily Rainfall:	1.22
Maximum Monthly Rainfall:	4.17
Total Monsoon Rainfall:	2.76
Total Annual Rainfall:	15.98
Number of Days with Rain:	40

Gage 77100 down from 6/26 12:00 (336) through 7/03 09:41 (336) due to transmitter failure; no rain fell.

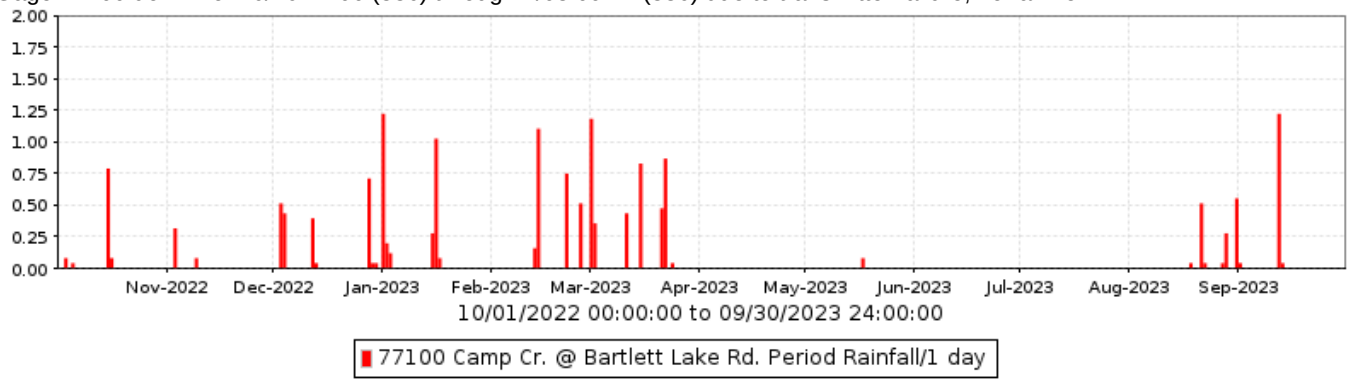

Flood Control District of Maricopa County ALERT System
Daily Rainfall at Stone Ridge Dam (gage # 77300) for Water Year 2023

DAY	Oct	Nov	Dec	Jan	Feb	Mar	Apr	May	Jun	Jul	Aug	Sep
1				.12		.67						.08
2		.08				.20						
3			1.02	.04								
4			.24									
5												
6	.43											
7	.04											
8	.20											
9												
10												
11												
12			.20									
13					.24							.35
14					.47							
15	.55		.04	.20		.83						
16	.08			.24							.04	
17								.08				
18												
19												
20												
21						.08					.12	
22					.04	.08						
23												
24												
25												
26					.24					.20		
27												
28			.51									
29					----							
30			.04		----							
31		----			----		----		----		.08	----
SUM	1.30	0.08	2.05	0.59	0.98	1.85	0.00	0.08	0.00	0.20	0.24	0.43
ACC	1.30	1.38	3.43	4.02	5.00	6.85	6.85	6.93	6.93	7.13	7.36	7.80
MAX	0.55	0.08	1.02	0.24	0.47	0.83	0.00	0.08	0.00	0.20	0.12	0.35
NO.	5	1	6	4	4	5	0	1	0	1	3	2

Maximum Daily Rainfall:	1.02
Maximum Monthly Rainfall:	2.05
Total Monsoon Rainfall:	0.87
Partial Annual Rainfall:	7.80
Number of Days with Rain:	32

Gage 77300 down from 1/15 12:00 (122) through 1/17 12:00 (?) due to plugged funnel; several prior events missed, inaccurate monthly and annual totals.

Flood Control District of Maricopa County ALERT System
Daily Rainfall at Sun Ridge Canyon Dam (gage # 77500) for Water Year 2023

DAY	Oct	Nov	Dec	Jan	Feb	Mar	Apr	May	Jun	Jul	Aug	Sep
1				.94		.75						.12
2		.04		.20		.24						
3		.08	1.06									
4			.51	.04								
5			.04	----								
6	.08			----								
7				----								
8	.12			----								
9		.04		----								
10												
11												
12			.31									
13					.39							.08
14					.55							
15	1.02			.20	.04	.83						
16				.31		.04					.04	
17				.28				.04				
18								.04				
19								----				
20								----				
21						.08		----			.20	
22					.08	.04		----				
23												
24												
25												
26					.24					.24		
27												
28			.63									
29			.04		----							
30					----							
31		----			----		----		----		.08	----
SUM	1.22	0.16	2.60	1.97	1.30	1.97	0.00	0.08	0.00	0.24	0.31	0.20
ACC	1.22	1.38	3.98	5.94	7.24	9.21	9.21	9.29	9.29	9.53	9.84	10.04
MAX	1.02	0.08	1.06	0.94	0.55	0.83	0.00	0.04	0.00	0.24	0.20	0.12
NO.	3	3	6	6	5	6	0	2	0	1	3	2

Maximum Daily Rainfall:	1.06
Maximum Monthly Rainfall:	2.60
Total Monsoon Rainfall:	0.75
Total Annual Rainfall:	10.04
Number of Days with Rain:	37

Gage 77500 down from 1/04 12:00 (131) through 1/10 10:22 (131) due to battery failure; no rain fell.
Gage 77500 down from 5/18 12:00 (236) through 5/23 18:00 (236) due to repeater failure; no rain fell.

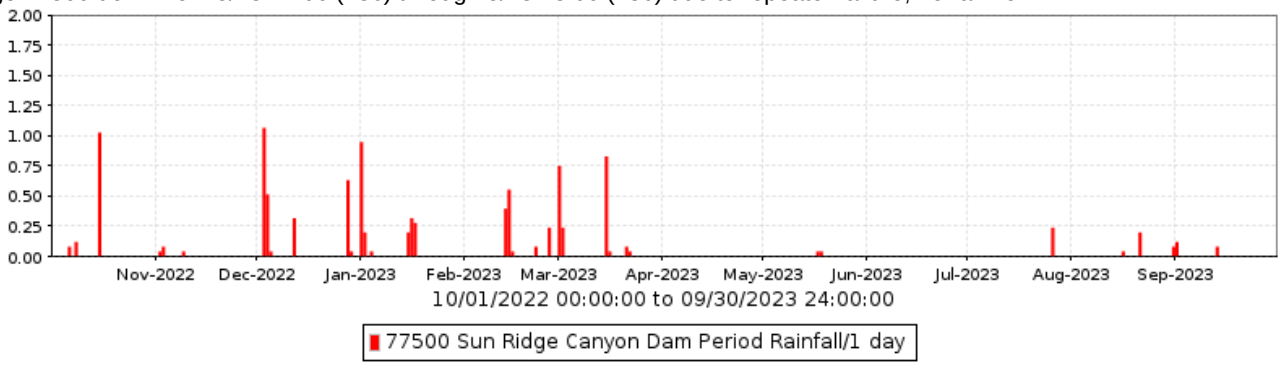

Flood Control District of Maricopa County ALERT System
Daily Rainfall at Cloudburst Wash (gage # 77800) for Water Year 2023

DAY	Oct	Nov	Dec	Jan	Feb	Mar	Apr	May	Jun	Jul	Aug	Sep
1				1.02		.79						
2		.08		.16		.12						
3		.08	1.02	.04								
4			.39									
5												
6												
7												
8	.16											
9		.04										
10												
11												
12			.43									.12
13			.04		.08							.08
14					.59							
15	.67			.20		.71						
16	.04			.35		.04						
17				.28				.20				
18												
19								----				
20								----				
21						.04		----			.16	
22					.08	.04		----				
23												
24												
25												
26					.35					.12		
27												
28			.75									
29			.04		----							
30					----							
31		----			----		----		----		.20	----
SUM	0.87	0.20	2.68	2.05	1.10	1.73	0.00	0.20	0.00	0.12	0.35	0.20
ACC	0.87	1.06	3.74	5.79	6.89	8.62	8.62	8.82	8.82	8.94	9.29	9.49
MAX	0.67	0.08	1.02	1.02	0.59	0.79	0.00	0.20	0.00	0.12	0.20	0.12
NO.	3	3	6	6	4	6	0	1	0	1	2	2

Maximum Daily Rainfall:	1.02
Maximum Monthly Rainfall:	2.68
Total Monsoon Rainfall:	0.67
Total Annual Rainfall:	9.49
Number of Days with Rain:	34

Gage 77800 down from 5/18 12:00 (224) through 5/23 18:00 (224) due to repeater failure; no rain fell.

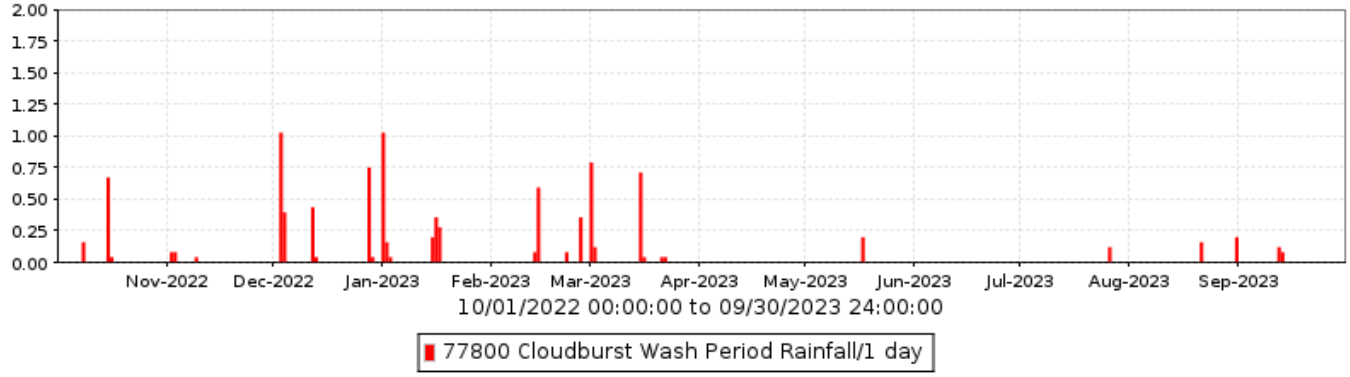

Flood Control District of Maricopa County ALERT System
Daily Rainfall at North Heights Dam (gage # 78200) for Water Year 2023

DAY	Oct	Nov	Dec	Jan	Feb	Mar	Apr	May	Jun	Jul	Aug	Sep
1				.94		.71						.08
2		.04		.20		.35						
3		.08	.94									
4			.43									
5												
6												
7												
8												
9		.04										
10												
11												
12			.28									.04
13			.04		.20							.04
14					.55							
15	.71			.20		.71						
16	.12			.28								
17				.31				.04				
18												
19												
20												
21						.04					.08	
22					.04							
23												
24												
25												
26					.20					.12		
27												
28			.59									.04
29					----							
30			.04		----							
31		----			----		----		----	.16	.08	----
SUM	0.83	0.16	2.32	1.93	0.98	1.81	0.00	0.04	0.00	0.28	0.16	0.20
ACC	0.83	0.98	3.31	5.24	6.22	8.03	8.03	8.07	8.07	8.35	8.50	8.70
MAX	0.71	0.08	0.94	0.94	0.55	0.71	0.00	0.04	0.00	0.16	0.08	0.08
NO.	2	3	6	5	4	4	0	1	0	2	2	4

Maximum Daily Rainfall:	0.94
Maximum Monthly Rainfall:	2.32
Total Monsoon Rainfall:	0.63
Total Annual Rainfall:	8.70
Number of Days with Rain:	33

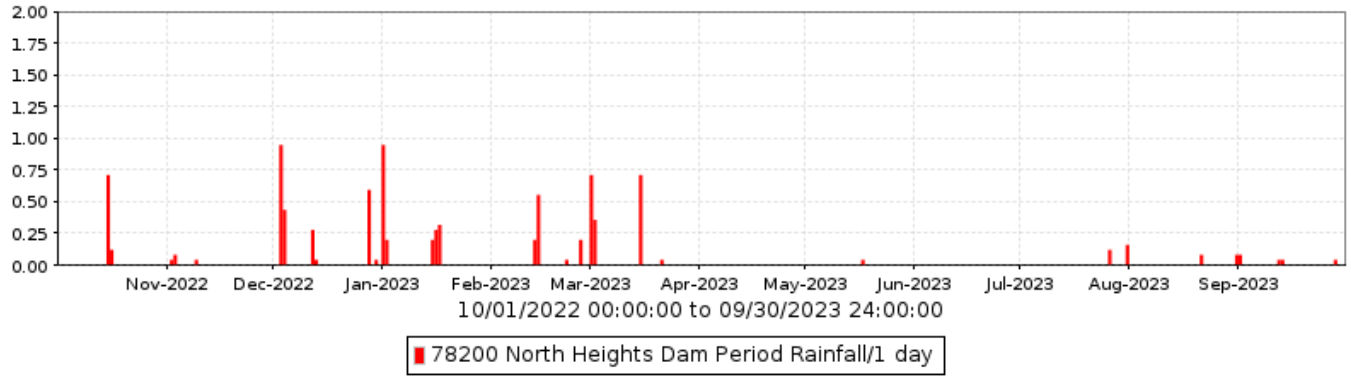

Flood Control District of Maricopa County ALERT System
Daily Rainfall at Golden Eagle Blvd. (gage # 78500) for Water Year 2023

DAY	Oct	Nov	Dec	Jan	Feb	Mar	Apr	May	Jun	Jul	Aug	Sep
1				1.18		.75						
2		.08		.28		.20						.04
3		.12	.75	.04								
4			.31									
5												
6												
7												
8	.08											
9		.04										
10												
11												
12			.35									.08
13			.08		.12							.04
14					.35							
15	.79			.16		.71						
16				.35								
17				.47				.12				
18								.04				
19												
20												
21						.08					.12	
22					.12	.04						
23												
24												
25												
26					.24					.04		
27												
28			.63									
29			.04		----							
30					----							
31		----			----		----		----	.04	.04	----
SUM	0.87	0.24	2.17	2.48	0.83	1.77	0.00	0.16	0.00	0.08	0.16	0.16
ACC	0.87	1.10	3.27	5.75	6.57	8.35	8.35	8.50	8.50	8.58	8.74	8.90
MAX	0.79	0.12	0.75	1.18	0.35	0.75	0.00	0.12	0.00	0.04	0.12	0.08
NO.	2	3	6	6	4	5	0	2	0	2	2	3

Maximum Daily Rainfall:	1.18
Maximum Monthly Rainfall:	2.48
Total Monsoon Rainfall:	0.39
Total Annual Rainfall:	8.90
Number of Days with Rain:	35

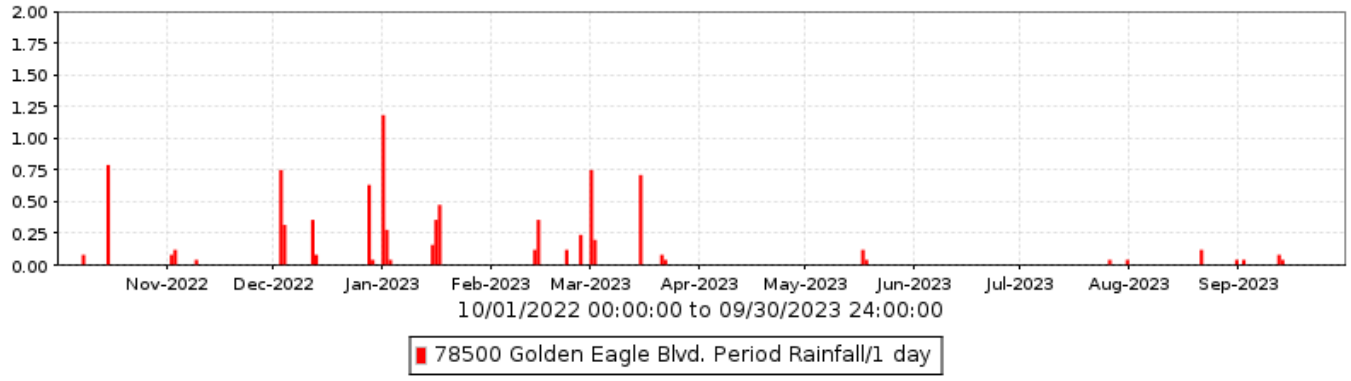

Flood Control District of Maricopa County ALERT System
Daily Rainfall at Hesperus Dam (gage # 79000) for Water Year 2023

DAY	Oct	Nov	Dec	Jan	Feb	Mar	Apr	May	Jun	Jul	Aug	Sep
1				1.22		.55						.08
2		.12		.20		.20						
3		.16	.94	.04								
4			.31									
5												
6												
7												
8											.04	
9		.04										
10												
11												
12			.24									.20
13			.04		.24							.08
14				.04	.43							
15	.71			.24	.24	.83						
16	.08			.35								
17				.31				.12				
18												
19												
20												
21						.04					.24	
22					.08	.04						
23												
24						.04						
25												
26					.16							
27												
28			.63									
29			.08		----							
30			.04		----							
31		----			----		----		----	.28	.04	----
SUM	0.79	0.31	2.28	2.40	1.14	1.69	0.00	0.12	0.00	0.28	0.31	0.35
ACC	0.79	1.10	3.39	5.79	6.93	8.62	8.62	8.74	8.74	9.02	9.33	9.69
MAX	0.71	0.16	0.94	1.22	0.43	0.83	0.00	0.12	0.00	0.28	0.24	0.20
NO.	2	3	7	7	5	6	0	1	0	1	3	3

Maximum Daily Rainfall:	1.22
Maximum Monthly Rainfall:	2.40
Total Monsoon Rainfall:	0.94
Total Annual Rainfall:	9.69
Number of Days with Rain:	38

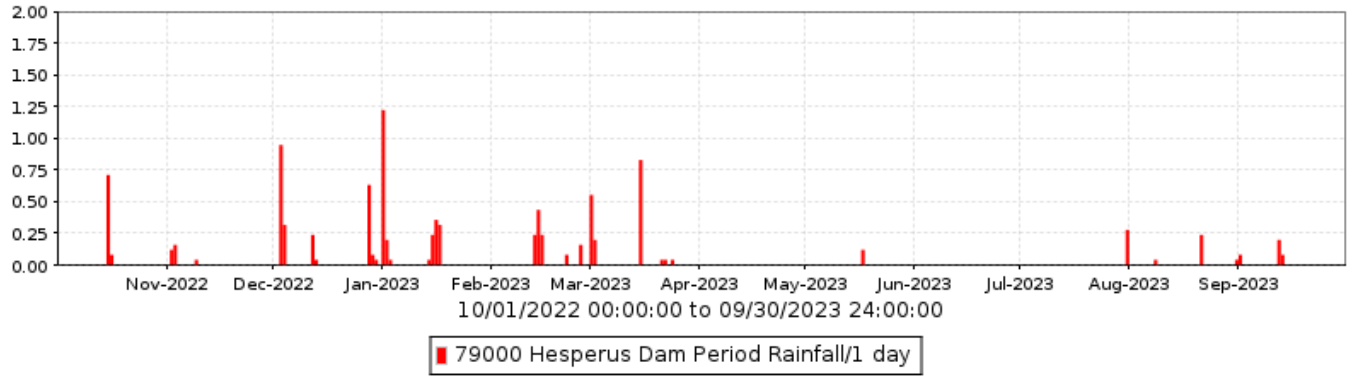

Flood Control District of Maricopa County ALERT System
Daily Rainfall at Hesperus Wash (gage # 79300) for Water Year 2023

DAY	Oct	Nov	Dec	Jan	Feb	Mar	Apr	May	Jun	Jul	Aug	Sep
1				1.14		1.02						.04
2		.04		.24		.24						
3		.28	.91	.04								
4			.35									
5												
6												
7												
8											.16	
9												
10												
11												
12			.55									.16
13			.08		.04							.16
14					.43							
15	.63			.16		.75						
16				.39							.08	
17				.24				.08				
18								.04				
19												
20												
21						.08					.20	
22					.16	.12						
23												
24						.04						
25												
26					.39							
27												
28			.71									
29					----							
30			.04		----							
31		----			----		----		----	.04	.16	----
SUM	0.63	0.31	2.64	2.20	1.02	2.24	0.00	0.12	0.00	0.04	0.59	0.35
ACC	0.63	0.94	3.58	5.79	6.81	9.06	9.06	9.17	9.17	9.21	9.80	10.16
MAX	0.63	0.28	0.91	1.14	0.43	1.02	0.00	0.08	0.00	0.04	0.20	0.16
NO.	1	2	6	6	4	6	0	2	0	1	4	3

Maximum Daily Rainfall:	1.14
Maximum Monthly Rainfall:	2.64
Total Monsoon Rainfall:	0.98
Total Annual Rainfall:	10.16
Number of Days with Rain:	35

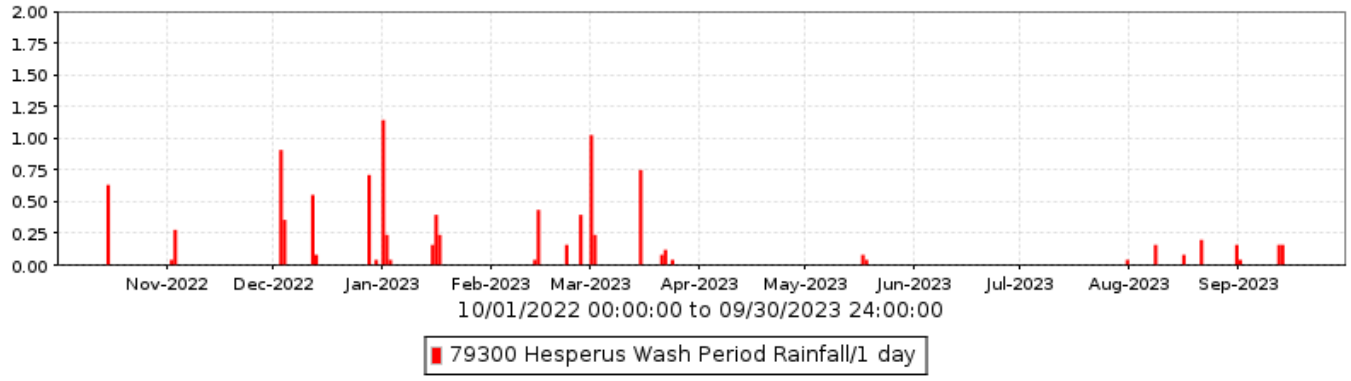

Flood Control District of Maricopa County ALERT System
Daily Rainfall at Signal Butte FRS (gage # 79500) for Water Year 2023

DAY	Oct	Nov	Dec	Jan	Feb	Mar	Apr	May	Jun	Jul	Aug	Sep
1				.83		.63						
2				.08		.08						
3			1.06									
4			.35									
5												
6	.31											
7												
8	.08											
9		.04										
10												
11												
12			.24									.16
13					.08							.16
14					.39							
15	.47			.12		.51					.04	
16	.04			.39		.04						
17				.12								
18												
19												
20												
21					.20						.24	
22					.12	.08						
23												
24												
25												
26					.31					.28		
27												
28			.35									
29					----							
30					----	.04						
31		----			----		----		----		.04	----
SUM	0.91	0.04	2.01	1.54	1.10	1.38	0.00	0.00	0.00	0.28	0.31	0.31
ACC	0.91	0.94	2.95	4.49	5.59	6.97	6.97	6.97	6.97	7.24	7.56	7.87
MAX	0.47	0.04	1.06	0.83	0.39	0.63	0.00	0.00	0.00	0.28	0.24	0.16
NO.	4	1	4	5	5	6	0	0	0	1	3	2

Maximum Daily Rainfall: 1.06
Maximum Monthly Rainfall: 2.01
Total Monsoon Rainfall: 0.91
Total Annual Rainfall: 7.87
Number of Days with Rain: 31

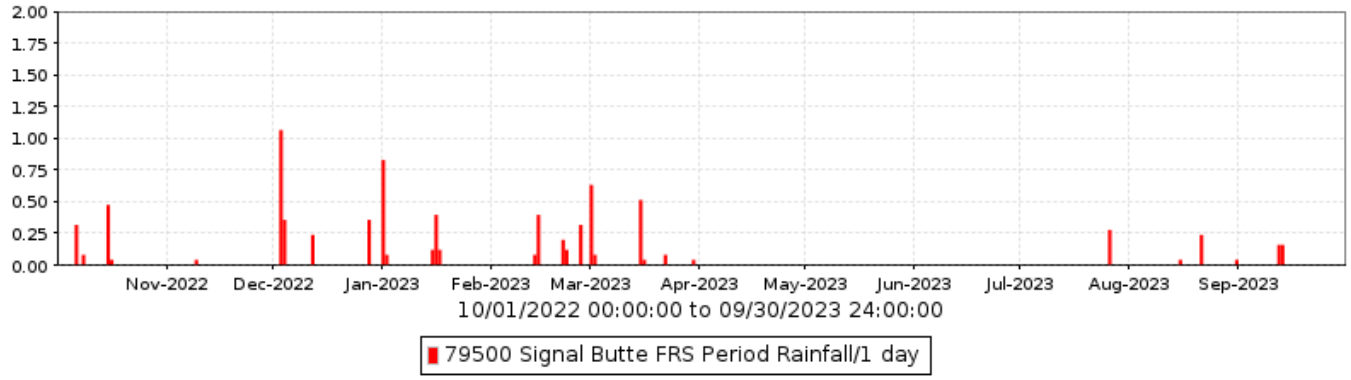

Flood Control District of Maricopa County ALERT System
Daily Rainfall at Red Mtn. Fwy. Levee @ McKellips Rd. (gage # 79800) for Water Year 2023

DAY	Oct	Nov	Dec	Jan	Feb	Mar	Apr	May	Jun	Jul	Aug	Sep
1				.79		.51						
2				.12		.08						
3			.87									
4			.28									
5												
6												
7												
8	.04										.08	
9		.12										
10												
11												
12			.31									.47
13			.04		.04							.24
14					.35							
15	.94			.20	.08	.59					.08	
16				.28		.04						
17				.12				.04			.12	
18												
19												
20												
21					.20						.08	
22					.20	.16						
23												
24												
25												
26					.35					.28		
27											.04	
28			.35							.08		
29					----							
30			.04		----	.04						
31		----			----		----		----		.35	----
SUM	0.98	0.12	1.89	1.50	1.22	1.42	0.00	0.04	0.00	0.35	0.75	0.71
ACC	0.98	1.10	2.99	4.49	5.71	7.13	7.13	7.17	7.17	7.52	8.27	8.98
MAX	0.94	0.12	0.87	0.79	0.35	0.59	0.00	0.04	0.00	0.28	0.35	0.47
NO.	2	1	6	5	6	6	0	1	0	2	6	2

Maximum Daily Rainfall:	0.94
Maximum Monthly Rainfall:	1.89
Total Monsoon Rainfall:	1.81
Total Annual Rainfall:	8.98
Number of Days with Rain:	37

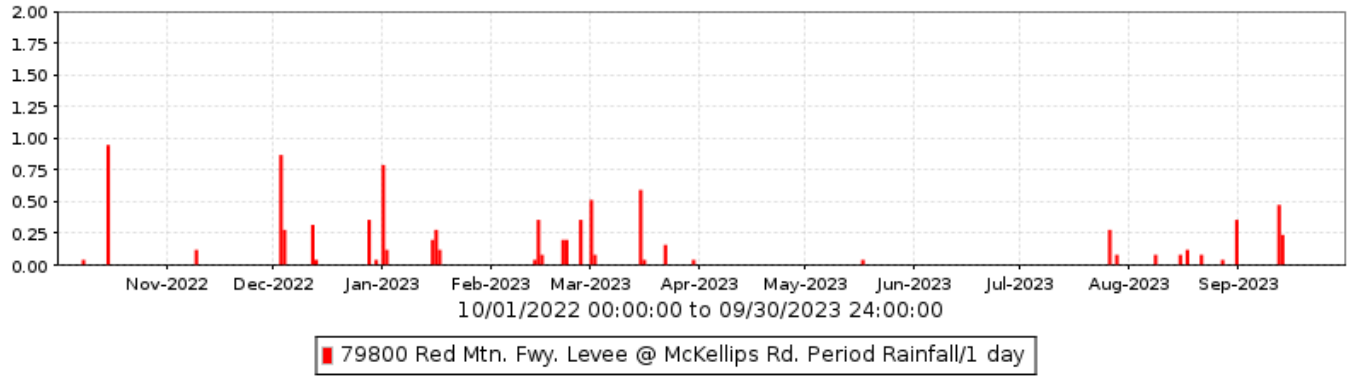

Flood Control District of Maricopa County ALERT System
Daily Rainfall at Usery Mountain Park (gage # 80200) for Water Year 2023

DAY	Oct	Nov	Dec	Jan	Feb	Mar	Apr	May	Jun	Jul	Aug	Sep
1				.91		.63						
2				.20		.08						
3		.04	.94									
4			.35									
5												
6												
7	.08											
8											.04	
9		.04										
10												
11												
12			.28									.63
13			.04		.08							.87
14					.39							
15	.75			.28		.55						
16	.08			.43		.08						
17				.16							.04	
18												
19												
20												
21					.28						.20	
22					.20	.12						
23												
24												
25												
26					.35					.35		
27												
28			.43									
29					----							
30			.04		----	.08						
31		----			----		----		----	.04	.04	----
SUM	0.91	0.08	2.09	1.97	1.30	1.54	0.00	0.00	0.00	0.39	0.31	1.50
ACC	0.91	0.98	3.07	5.04	6.34	7.87	7.87	7.87	7.87	8.27	8.58	10.08
MAX	0.75	0.04	0.94	0.91	0.39	0.63	0.00	0.00	0.00	0.35	0.20	0.87
NO.	3	2	6	5	5	6	0	0	0	2	4	2

Maximum Daily Rainfall:	0.94
Maximum Monthly Rainfall:	2.09
Total Monsoon Rainfall:	2.20
Total Annual Rainfall:	10.08
Number of Days with Rain:	35

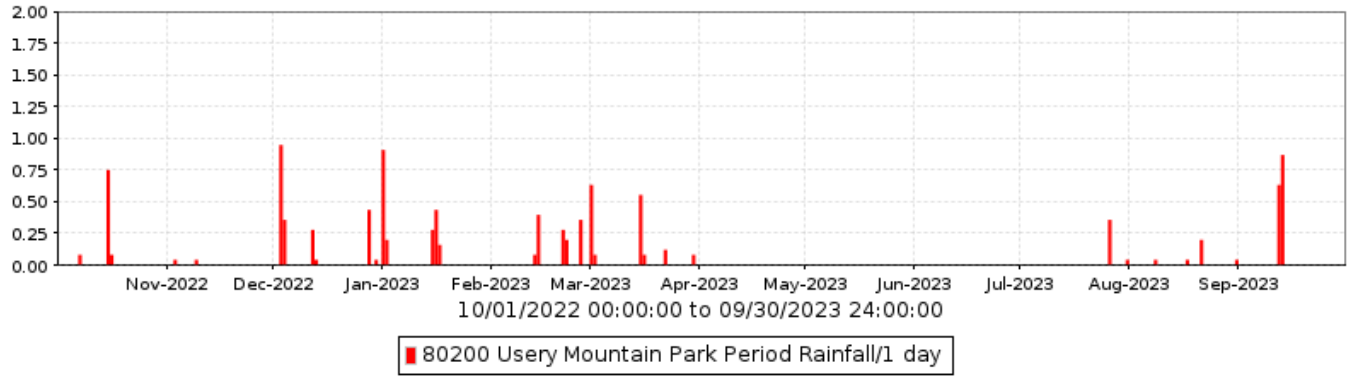

Flood Control District of Maricopa County ALERT System
Daily Rainfall at Usery Park WS (gage # 80700) for Water Year 2023

DAY	Oct	Nov	Dec	Jan	Feb	Mar	Apr	May	Jun	Jul	Aug	Sep
1				.83		.71						
2				.31		.16						
3			1.02	.04								
4			.39									
5												
6												
7												
8												
9		.08										
10												
11												
12			.43									.35
13			.12		.20							1.50
14					.51							
15	.75			.28	.04	.67						
16	.12			.39		.20						
17				.12								
18				.04								
19												
20												
21					.16						.39	
22					.28	.16						
23												
24												
25												
26					.51					.47		
27											.16	
28			.47									
29					----							
30					----	.08						
31		----			----		----		----		.04	----
SUM	0.87	0.08	2.44	2.01	1.69	1.97	0.00	0.00	0.00	0.47	0.59	1.85
ACC	0.87	0.94	3.39	5.39	7.09	9.06	9.06	9.06	9.06	9.53	10.12	11.97
MAX	0.75	0.08	1.02	0.83	0.51	0.71	0.00	0.00	0.00	0.47	0.39	1.50
NO.	2	1	5	7	6	6	0	0	0	1	3	2

Maximum Daily Rainfall:	1.50
Maximum Monthly Rainfall:	2.44
Total Monsoon Rainfall:	2.91
Total Annual Rainfall:	11.97
Number of Days with Rain:	33

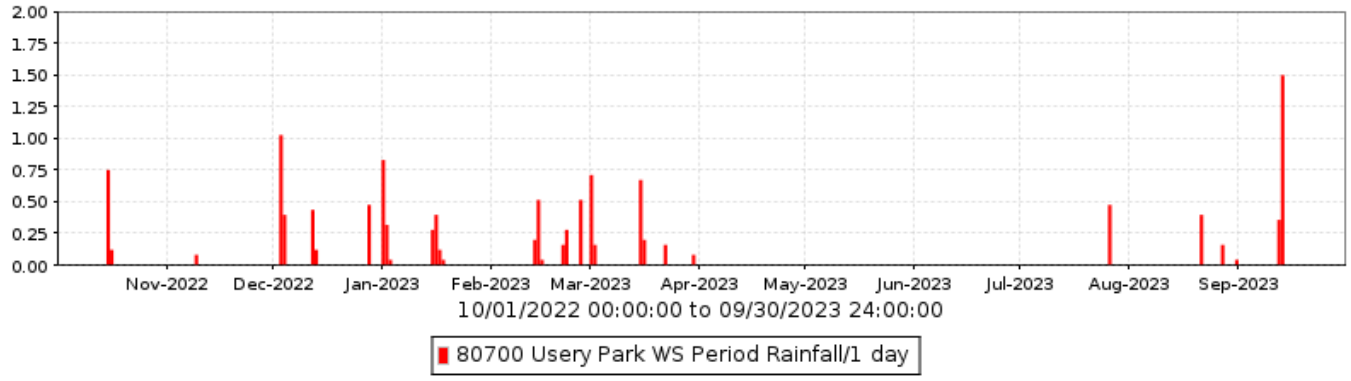

Flood Control District of Maricopa County ALERT System
Daily Rainfall at Thunder Mountain (gage # 81000) for Water Year 2023

DAY	Oct	Nov	Dec	Jan	Feb	Mar	Apr	May	Jun	Jul	Aug	Sep
1				.79		.20						
2				.35		.12						
3			.87	.04								
4			.31									
5												
6												
7												
8											.12	
9												
10												
11												
12			.08									.16
13			.04		.16							1.18
14					.16							
15	.75			.16		.59						
16	.47			.28		.16						
17				.04				.04			.04	
18												
19												
20												
21					.24	.04					.28	
22					.08	.04						
23												
24												
25												
26					.08					.28		
27											.28	
28			.43									
29			.04		----							
30					----							
31		----			----		----		----		.04	----
SUM	1.22	0.00	1.77	1.65	0.71	1.14	0.00	0.04	0.00	0.28	0.75	1.34
ACC	1.22	1.22	2.99	4.65	5.35	6.50	6.50	6.54	6.54	6.81	7.56	8.90
MAX	0.75	0.00	0.87	0.79	0.24	0.59	0.00	0.04	0.00	0.28	0.28	1.18
NO.	2	0	6	6	5	6	0	1	0	1	5	2

Maximum Daily Rainfall:	1.18
Maximum Monthly Rainfall:	1.77
Total Monsoon Rainfall:	2.36
Total Annual Rainfall:	8.90
Number of Days with Rain:	34

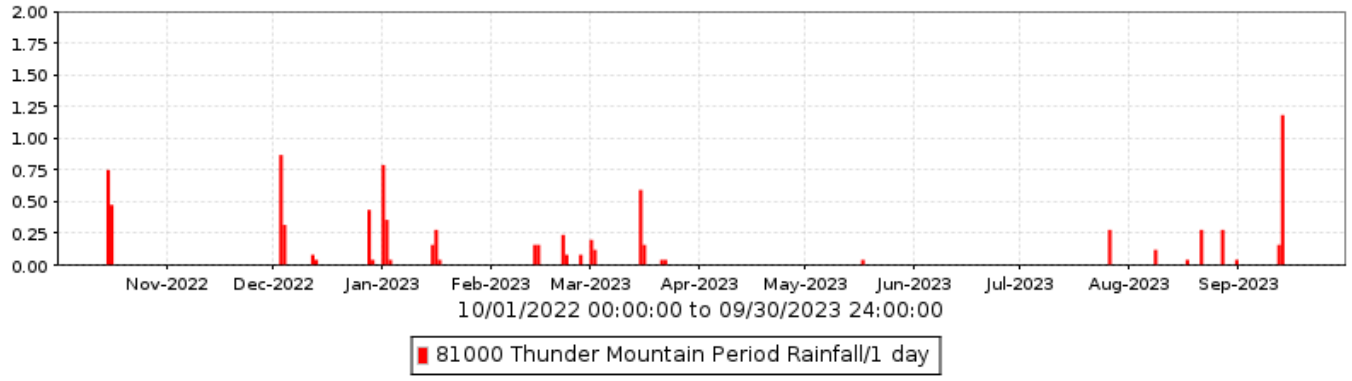

Flood Control District of Maricopa County ALERT System
Daily Rainfall at Apache Junction FRS (gage # 81300) for Water Year 2023

DAY	Oct	Nov	Dec	Jan	Feb	Mar	Apr	May	Jun	Jul	Aug	Sep
1				.94		.47						
2				.12		.35						
3			1.10									
4			.39									
5												
6												
7												
8	.08											
9		.08										
10												
11												
12			.28									.04
13			.04		.08							.20
14					.35							
15	.28			.12	.04	.59						
16	.12			.43								
17				.04							.04	
18												
19												
20												
21					.24						.24	
22					.08	.12						
23												
24												
25												
26					.43					.87		
27												
28			.35									
29					----							
30			.04		----	.04				.04		
31		----			----		----		----	.04		----
SUM	0.47	0.08	2.20	1.65	1.22	1.57	0.00	0.00	0.00	0.94	0.28	0.24
ACC	0.47	0.55	2.76	4.41	5.63	7.20	7.20	7.20	7.20	8.15	8.43	8.66
MAX	0.28	0.08	1.10	0.94	0.43	0.59	0.00	0.00	0.00	0.87	0.24	0.20
NO.	3	1	6	5	6	5	0	0	0	3	2	2

Maximum Daily Rainfall:	1.10
Maximum Monthly Rainfall:	2.20
Total Monsoon Rainfall:	1.46
Total Annual Rainfall:	8.66
Number of Days with Rain:	33

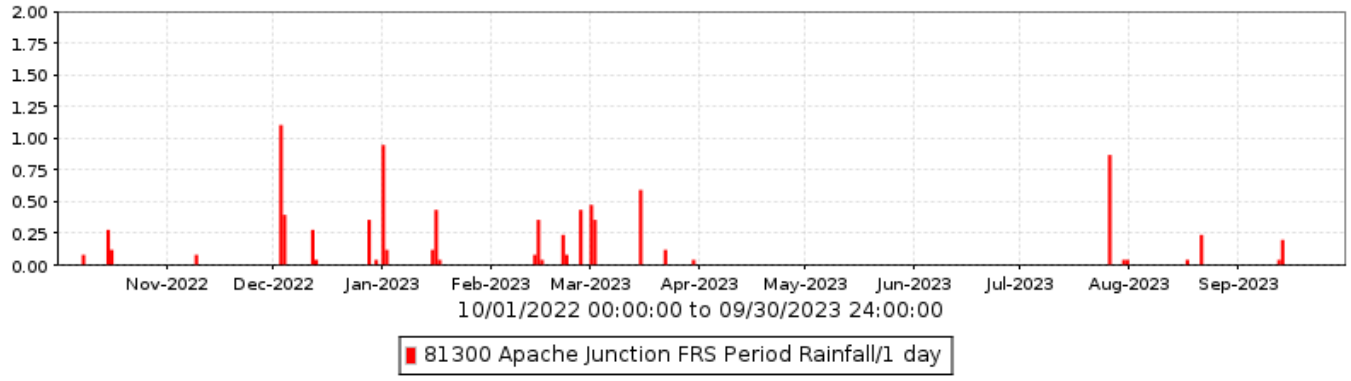

Flood Control District of Maricopa County ALERT System
Daily Rainfall at Red Mtn. Fwy. Levee @ Brown Rd. (gage # 81500) for Water Year 2023

DAY	Oct	Nov	Dec	Jan	Feb	Mar	Apr	May	Jun	Jul	Aug	Sep
1				.83		.59						
2				.08		.08						
3			.98	.04								
4			.39									
5												
6												
7												
8	.04										.04	
9		.04										
10												
11												
12			.35									.16
13			.04		.08							.12
14					.47							
15	1.14			.16	.04	.67					.24	
16	.08			.47		.04						
17				.08							.16	
18											.04	
19												
20												
21					.28						.16	
22					.16	.12						
23												
24												
25												
26					.35					.39		
27											.43	
28			.39							.04		
29					----							
30					----	.08						
31		----			----		----		----	.08	.43	----
SUM	1.26	0.04	2.17	1.65	1.38	1.57	0.00	0.00	0.00	0.51	1.50	0.28
ACC	1.26	1.30	3.46	5.12	6.50	8.07	8.07	8.07	8.07	8.58	10.08	10.35
MAX	1.14	0.04	0.98	0.83	0.47	0.67	0.00	0.00	0.00	0.39	0.43	0.16
NO.	3	1	5	6	6	6	0	0	0	3	7	2

Maximum Daily Rainfall:	1.14
Maximum Monthly Rainfall:	2.17
Total Monsoon Rainfall:	2.28
Total Annual Rainfall:	10.35
Number of Days with Rain:	39

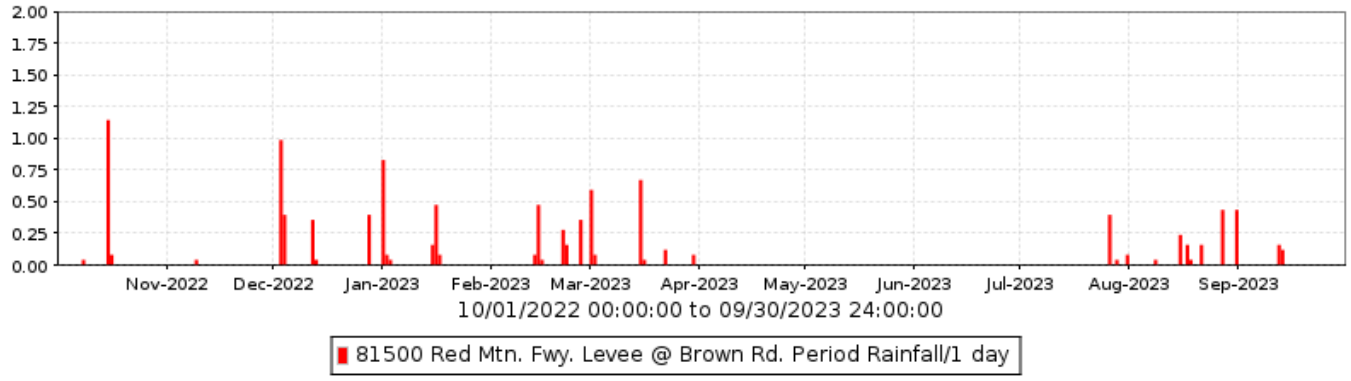

Flood Control District of Maricopa County ALERT System
Daily Rainfall at Sycamore Creek - Upper (gage # 82200) for Water Year 2023

DAY	Oct	Nov	Dec	Jan	Feb	Mar	Apr	May	Jun	Jul	Aug	Sep
1				1.77		.20						----
2						.24						----
3	.04		.63	.04		.28						----
4			.35	.47								----
5	.04											----
6												----
7												----
8												----
9												----
10												----
11				.04		.35						----
12			.04									2.36
13			.04		.12						.67	.39
14			.20		.04						.04	
15	.87			.59	.04	1.65						
16	.31			1.46	.16			.51				
17				.51				.24				
18				.16	.04			.24				
19				.04				----				
20				.04				----			.12	
21						1.30		----			.31	
22					.28	.91		----		.55		
23	.16							.20				
24				.24		.04						
25												
26					.20							
27					.28							
28			.71									
29			.04		----							
30			.16		----	.08						
31		----			----	.04	----		----	.16	----	----
SUM	1.42	0.00	2.17	5.35	1.14	5.08	0.00	1.18	0.00	0.71	1.14	2.76
ACC	1.42	1.42	3.58	8.94	10.08	15.16	15.16	16.34	16.34	17.05	18.19	20.94
MAX	0.87	0.00	0.71	1.77	0.28	1.65	0.00	0.51	0.00	0.55	0.67	2.36
NO.	5	0	8	11	8	10	0	4	0	2	4	2

Maximum Daily Rainfall:	2.36
Maximum Monthly Rainfall:	5.35
Total Monsoon Rainfall:	4.61
Estimated Annual Rainfall:	20.94
Number of Days with Rain:	54

Gage 82200 down from 12/03 12:00 (27) through 12/05 12:00 (?) due to transmitter failure; estimated 25mm for 12/3-4.
Gage 82200 down from 5/18 16:18 (406) through 5/23 18:00 (411) due to repeater failure; assigned 5mm to 5/18.
Gage 82200 down from 8/30 12:00 (458) through 9/12 13:28 (458) due to transmitter failure; no rain fell.

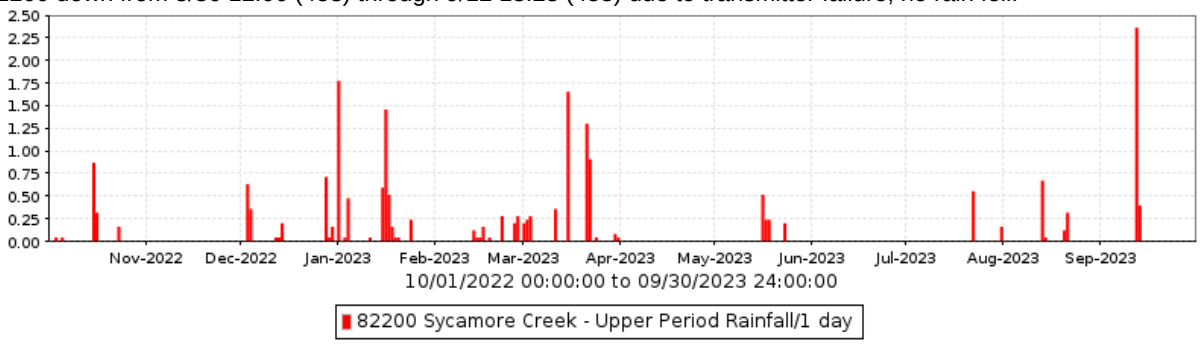

Flood Control District of Maricopa County ALERT System
Daily Rainfall at Horseshoe Lake (gage # 82500) for Water Year 2023

DAY	Oct	Nov	Dec	Jan	Feb	Mar	Apr	May	Jun	Jul	Aug	Sep
1				1.77		.75					.04	.04
2				.16		.04						
3	.24	.12	.24									
4			.39									
5												
6												
7												
8												
9		.08										
10												
11				.04		.16						
12			.16								.04	1.77
13					.20							.55
14			.04		.75							
15	.63			.39		.75						
16	.16			.67								
17				.08				.04				
18				.04				.04			.12	
19												
20												
21						.91					.08	
22					.75	.39						
23				.04								
24												
25												
26					.28							
27										----		
28			.35							----		
29					----					----		
30			.04		----	.04				----		
31		----			----		----		----			----
SUM	1.02	0.20	1.22	3.19	1.97	3.03	0.00	0.08	0.00	0.00	0.28	2.36
ACC	1.02	1.22	2.44	5.63	7.60	10.63	10.63	10.71	10.71	10.71	10.98	13.35
MAX	0.63	0.12	0.39	1.77	0.75	0.91	0.00	0.04	0.00	0.00	0.12	1.77
NO.	3	2	6	8	4	7	0	2	0	0	4	3

Maximum Daily Rainfall:	1.77
Maximum Monthly Rainfall:	3.19
Total Monsoon Rainfall:	2.64
Total Annual Rainfall:	13.35
Number of Days with Rain:	39

Gage 82500 down from 7/26 06:00 (272) through 7/31 09:52 (272) due to transmitter failure; no rain fell.

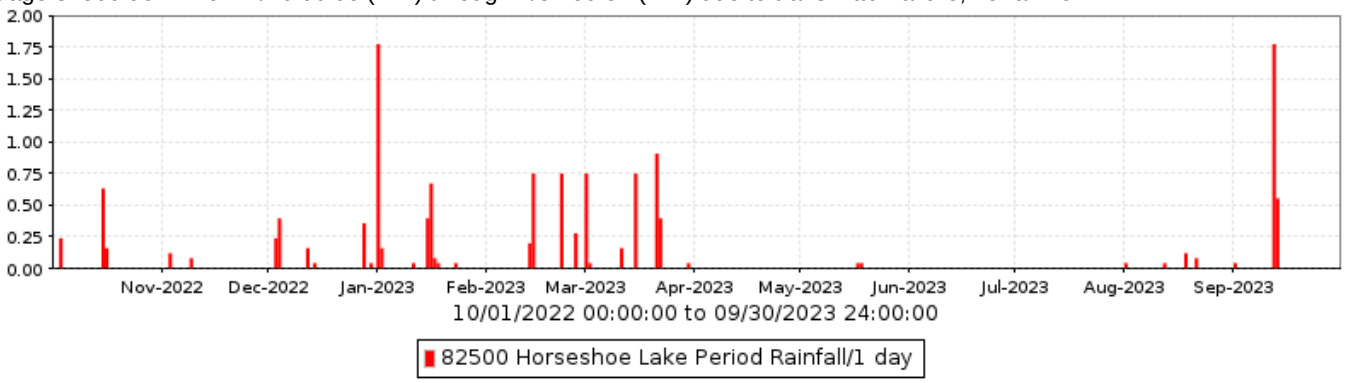

Flood Control District of Maricopa County ALERT System
Daily Rainfall at Bartlett Lake (gage # 82700) for Water Year 2023

DAY	Oct	Nov	Dec	Jan	Feb	Mar	Apr	May	Jun	Jul	Aug	Sep
1				1.34		.67						.08
2		.16		.16		.20						
3		.28	.71	.08								
4			.59									
5			.04									
6												
7												
8											.24	
9		.08										
10												
11						.20						
12			.35									.98
13			.12		.04							.12
14			.04		.39							
15	.91			.35		1.02						
16	.35			.59								
17				.16				.04				
18												
19								----				
20								----				
21						.31		----			.08	
22					.47	.28		----				
23				.08								
24						.04						
25												
26					.39							
27												
28			.51							.20		
29			.04		----							
30			.04		----							
31		----			----		----		----	.16	.04	----
SUM	1.26	0.51	2.44	2.76	1.30	2.72	0.00	0.04	0.00	0.35	0.35	1.18
ACC	1.26	1.77	4.21	6.97	8.27	10.98	10.98	11.02	11.02	11.38	11.73	12.91
MAX	0.91	0.28	0.71	1.34	0.47	1.02	0.00	0.04	0.00	0.20	0.24	0.98
NO.	2	3	9	7	4	7	0	1	0	2	3	3

Maximum Daily Rainfall:	1.34
Maximum Monthly Rainfall:	2.76
Total Monsoon Rainfall:	1.89
Total Annual Rainfall:	12.91
Number of Days with Rain:	41

Gage 82700 down from 5/18 12:00 (280) through 5/23 18:00 (280) due to repeater failure; no rain fell.

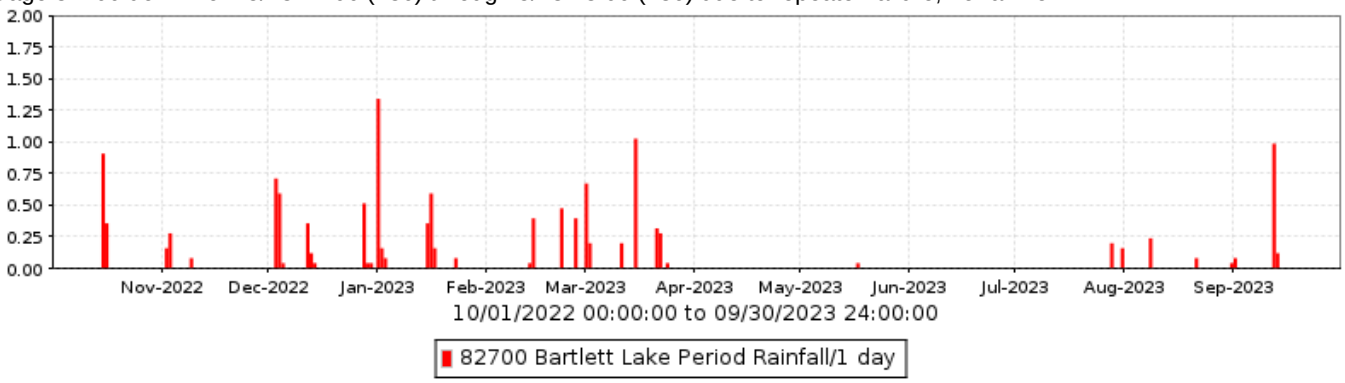

Flood Control District of Maricopa County ALERT System
Daily Rainfall at Iron Dike (gage # 83000) for Water Year 2023

DAY	Oct	Nov	Dec	Jan	Feb	Mar	Apr	May	Jun	Jul	Aug	Sep
1				2.68		.71						
2		.12		.47		.31						
3		.59	.91	.16								
4			.87									
5												
6					.04							
7												
8												
9		.31										
10		.04										
11						.55						
12			.35									.71
13			.04		.28						.04	.12
14			.08		.63							
15	.67			1.10	.31	1.38						
16	.28			1.14		.04		.39				
17				1.34				.20				
18								.39				
19								----				
20				.04				----				
21						1.06		----			.31	
22					.75	.87		----		.35	.08	
23	.16			.04								
24				.16								
25												
26					.47						.04	
27					.04							
28			.87									
29			.04		----							
30			.08		----	.16						
31		----			----		----		----	.24		----
SUM	1.10	1.06	3.23	7.13	2.52	5.08	0.00	0.98	0.00	0.59	0.47	0.83
ACC	1.10	2.17	5.39	12.52	15.04	20.12	20.12	21.10	21.10	21.69	22.17	22.99
MAX	0.67	0.59	0.91	2.68	0.75	1.38	0.00	0.39	0.00	0.35	0.31	0.71
NO.	3	4	8	9	7	8	0	3	0	2	4	2

Maximum Daily Rainfall:	2.68
Maximum Monthly Rainfall:	7.13
Total Monsoon Rainfall:	1.89
Total Annual Rainfall:	22.99
Number of Days with Rain:	50

Gage 83000 down from 5/18 15:58 (527) through 5/23 18:00 (536) due to repeater failure; assigned 9mm to 5/18.

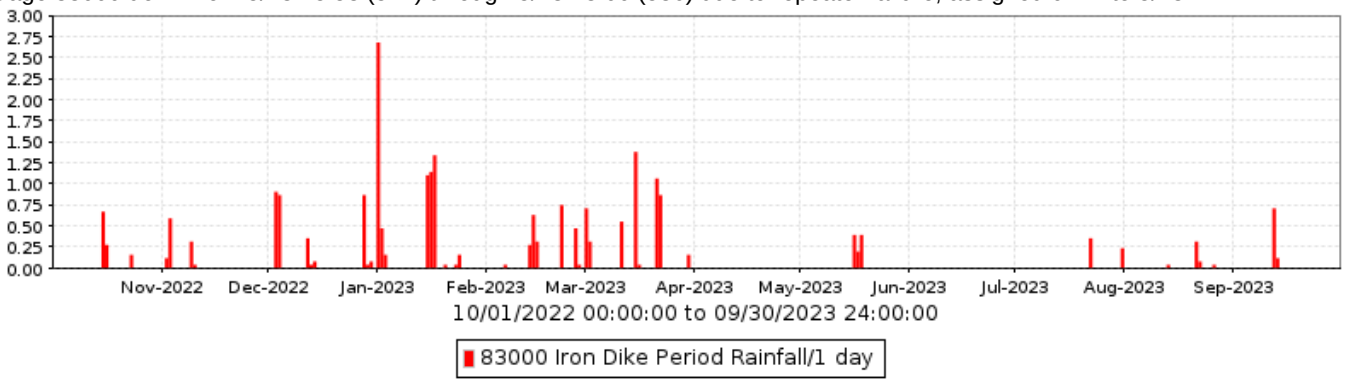

Flood Control District of Maricopa County ALERT System
Daily Rainfall at Waterman Wash @ Rainbow Valley Rd. (gage # 83300) for Water Year 2023

DAY	Oct	Nov	Dec	Jan	Feb	Mar	Apr	May	Jun	Jul	Aug	Sep
1				.16		.51					.08	.04
2				.04								
3			.51									
4			.35									
5												
6	.20											
7												
8												
9		.08										
10												
11												
12			.12									
13					.12							
14					.35							
15	2.24			.04		.35						
16	.04			.31								
17												
18												
19												
20												
21												
22					.04	.04						
23												
24												
25												
26					.12							
27												
28			.63									
29					----							
30			.16		----					.04		
31		----		.20	----		----		----		.47	----
SUM	2.48	0.08	1.77	0.75	0.63	0.91	0.00	0.00	0.00	0.04	0.55	0.04
ACC	2.48	2.56	4.33	5.08	5.71	6.61	6.61	6.61	6.61	6.65	7.20	7.24
MAX	2.24	0.08	0.63	0.31	0.35	0.51	0.00	0.00	0.00	0.04	0.47	0.04
NO.	3	1	5	5	4	3	0	0	0	1	2	1

Maximum Daily Rainfall: 2.24
Maximum Monthly Rainfall: 2.48
Total Monsoon Rainfall: 0.63
Total Annual Rainfall: 7.24
Number of Days with Rain: 25

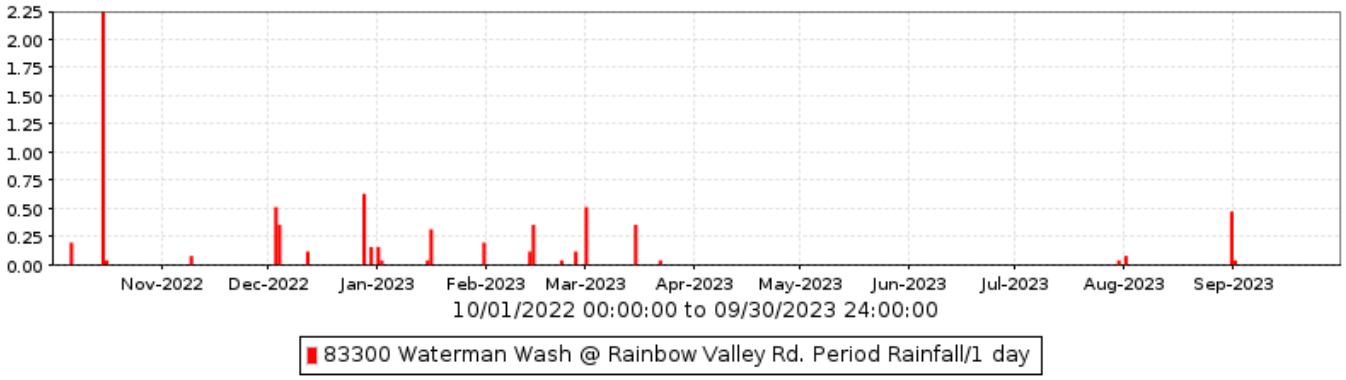

Flood Control District of Maricopa County ALERT System
Daily Rainfall at Tuthill Rd. @ Ray Rd. (gage # 83500) for Water Year 2023

DAY	Oct	Nov	Dec	Jan	Feb	Mar	Apr	May	Jun	Jul	Aug	Sep
1				.24		.43						.04
2				.04								
3			.31									
4			.24									
5												
6	.04											
7												
8												
9		.12										
10												
11												
12			.12									
13												
14					.20							
15	3.46			.04		.83						
16	.04			.59								
17												
18												
19												
20												
21												
22					.04	.24						
23												
24												
25												
26					.20							
27												
28			.67									
29			.04		----							
30			.08		----					.08		
31		----		.16	----		----		----	.04	.28	----
SUM	3.54	0.12	1.46	1.06	0.43	1.50	0.00	0.00	0.00	0.12	0.28	0.04
ACC	3.54	3.66	5.12	6.18	6.61	8.11	8.11	8.11	8.11	8.23	8.50	8.54
MAX	3.46	0.12	0.67	0.59	0.20	0.83	0.00	0.00	0.00	0.08	0.28	0.04
NO.	3	1	6	5	3	3	0	0	0	2	1	1

Maximum Daily Rainfall:	3.46
Maximum Monthly Rainfall:	3.54
Total Monsoon Rainfall:	0.43
Total Annual Rainfall:	8.54
Number of Days with Rain:	25

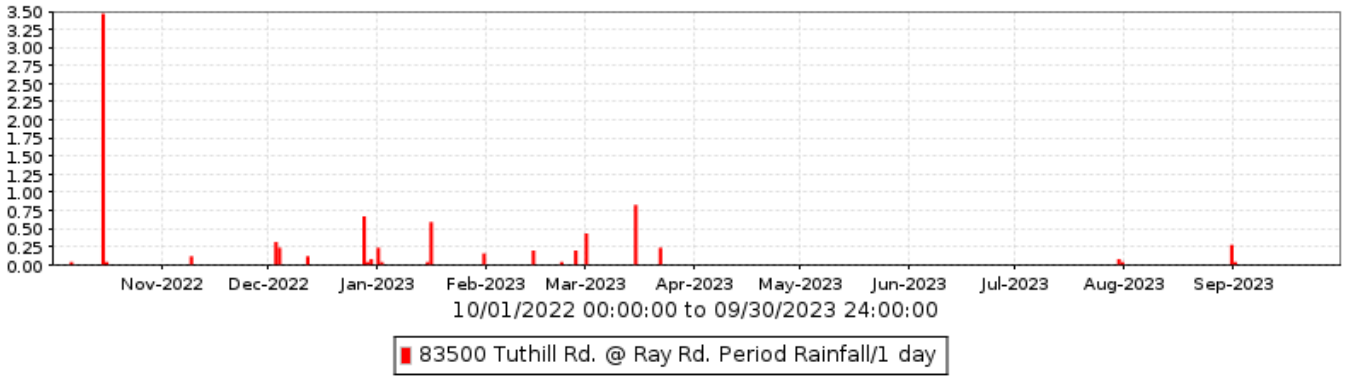

Flood Control District of Maricopa County ALERT System
Daily Rainfall at Gila R. @ Estrella Pkwy. (gage # 83800) for Water Year 2023

DAY	Oct	Nov	Dec	Jan	Feb	Mar	Apr	May	Jun	Jul	Aug	Sep
1				.16		.20						.08
2				.04								
3			.31									
4			.20									
5												
6	.08											
7												
8												
9		.04										
10												
11												
12			.08									
13												
14												
15	1.50			.08		.31						
16				.47								
17												
18											.04	
19												
20												
21												
22						.08						
23												
24												
25												
26					.04							
27												
28			.24									
29			.04		----							
30			.08		----					.16		
31		----		.12	----		----		----			----
SUM	1.57	0.04	0.94	0.87	0.04	0.59	0.00	0.00	0.00	0.16	0.04	0.08
ACC	1.57	1.61	2.56	3.43	3.46	4.06	4.06	4.06	4.06	4.21	4.25	4.33
MAX	1.50	0.04	0.31	0.47	0.04	0.31	0.00	0.00	0.00	0.16	0.04	0.08
NO.	2	1	6	5	1	3	0	0	0	1	1	1

Maximum Daily Rainfall:	1.50
Maximum Monthly Rainfall:	1.57
Total Monsoon Rainfall:	0.28
Total Annual Rainfall:	4.33
Number of Days with Rain:	21

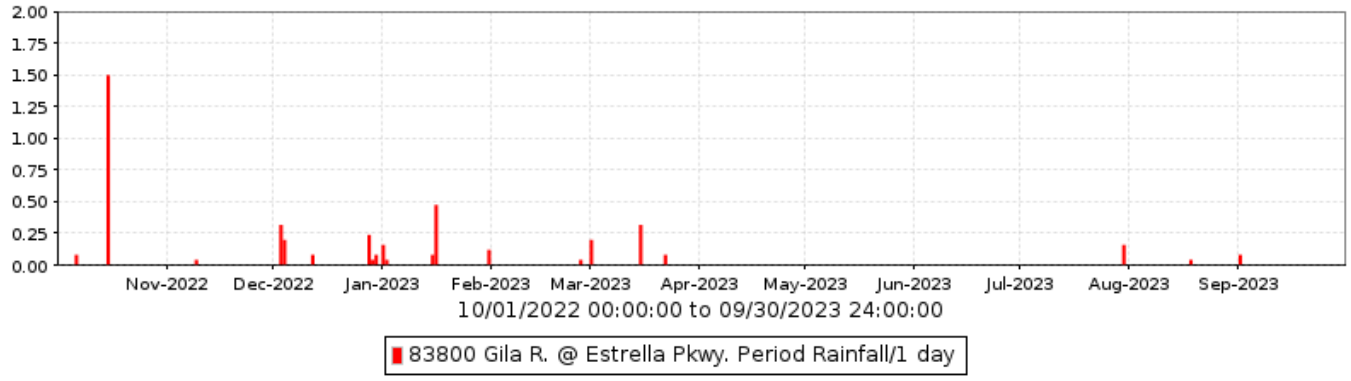

Flood Control District of Maricopa County ALERT System
Daily Rainfall at Waterman Wash (gage # 84000) for Water Year 2023

DAY	Oct	Nov	Dec	Jan	Feb	Mar	Apr	May	Jun	Jul	Aug	Sep
1				.39		.75						.08
2				.04								
3		.04	.43									
4			.12									
5												
6	.08											
7												
8												
9		.12										
10												
11												
12			.16									
13												
14					.20							
15	3.03			.04		.39						
16	.20			.24								
17												
18												
19												
20												
21												
22					.12	.04				.08		
23												
24										.12		
25												
26					.16							
27												
28			.47									
29			.04		----							
30			.08		----					.04		
31		----		.12	----		----		----		.20	----
SUM	3.31	0.16	1.30	0.83	0.47	1.18	0.00	0.00	0.00	0.24	0.20	0.08
ACC	3.31	3.46	4.76	5.59	6.06	7.24	7.24	7.24	7.24	7.48	7.68	7.76
MAX	3.03	0.12	0.47	0.39	0.20	0.75	0.00	0.00	0.00	0.12	0.20	0.08
NO.	3	2	6	5	3	3	0	0	0	3	1	1

Maximum Daily Rainfall:	3.03
Maximum Monthly Rainfall:	3.31
Total Monsoon Rainfall:	0.51
Total Annual Rainfall:	7.76
Number of Days with Rain:	27

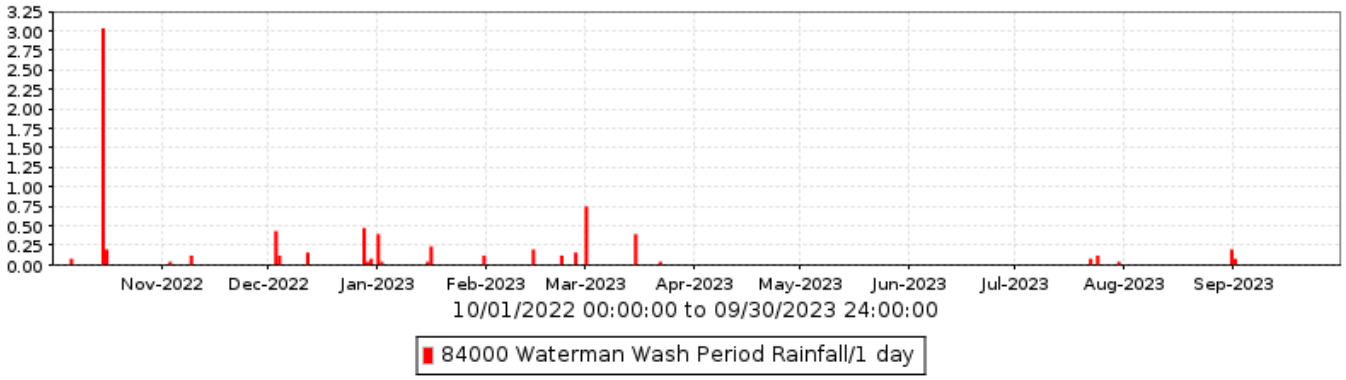

Flood Control District of Maricopa County ALERT System
Daily Rainfall at Estrella Fan (gage # 84200) for Water Year 2023

DAY	Oct	Nov	Dec	Jan	Feb	Mar	Apr	May	Jun	Jul	Aug	Sep
1				.20		.55						.04
2				.08		----						
3	.12	.04	.63			----						
4			.24			----						
5						----						
6	.24					----						
7												
8	.08											
9		.12										
10					----							
11					----							
12			.16		----							
13												
14					.20							
15	2.48			.04		.39						
16				.28				.08				
17				.04							.04	
18												
19												
20												
21												
22					.04							
23												
24												
25												
26					.20							
27												
28			.47									
29			.04		----							
30			.24		----							
31		----		.12	----		----		----		.83	----
SUM	2.91	0.16	1.77	0.75	0.43	0.94	0.00	0.08	0.00	0.00	0.87	0.04
ACC	2.91	3.07	4.84	5.59	6.02	6.97	6.97	7.05	7.05	7.05	7.91	7.95
MAX	2.48	0.12	0.63	0.28	0.20	0.55	0.00	0.08	0.00	0.00	0.83	0.04
NO.	4	2	6	6	3	2	0	1	0	0	2	1

Maximum Daily Rainfall:	2.48
Maximum Monthly Rainfall:	2.91
Total Monsoon Rainfall:	0.91
Total Annual Rainfall:	7.95
Number of Days with Rain:	27

Gage 84200 down from 2/09 12:00 (142) through 2/13 12:00 (142) due to radio path problem; no rain fell.
Gage 84200 down from 3/01 21:48 (169) through 3/07 10:59 (169) due to radio path problem; no rain fell.

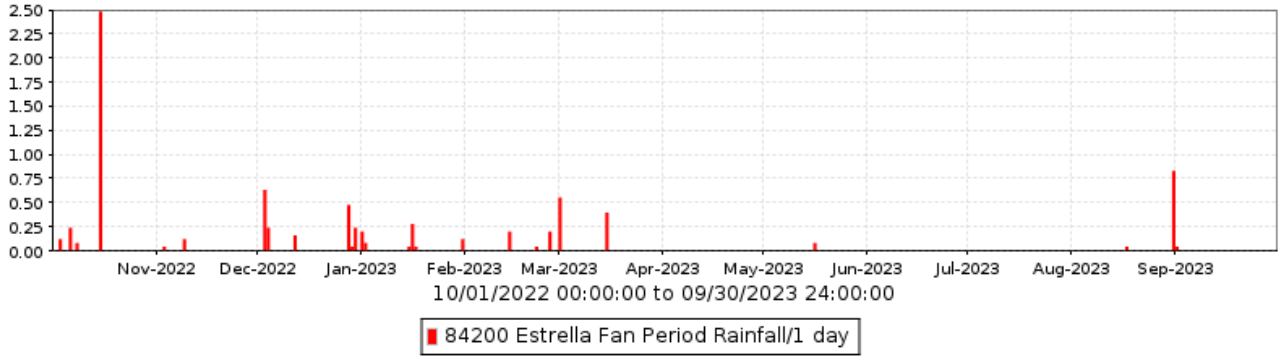

Flood Control District of Maricopa County ALERT System
Daily Rainfall at Upper Waterman Wash (gage # 84500) for Water Year 2023

DAY	Oct	Nov	Dec	Jan	Feb	Mar	Apr	May	Jun	Jul	Aug	Sep
1				.47		.43						.08
2				.04								
3			.35									
4			.08									
5												
6	.04											
7												
8												
9												
10												
11												
12			.08									
13												
14					.16							
15	2.05			.12		.63						
16				.28								
17												
18												
19												
20												
21												
22					.04	.20				.24		
23												
24												
25												
26					.08							
27												
28			.55									
29	----				----							
30	----		.08		----					.04		
31		----		.16	----		----		----		.08	----
SUM	2.09	0.00	1.14	1.06	0.28	1.26	0.00	0.00	0.00	0.28	0.08	0.08
ACC	2.09	2.09	3.23	4.29	4.57	5.83	5.83	5.83	5.83	6.10	6.18	6.26
MAX	2.05	0.00	0.55	0.47	0.16	0.63	0.00	0.00	0.00	0.24	0.08	0.08
NO.	2	0	5	5	3	3	0	0	0	2	1	1

Maximum Daily Rainfall:	2.05
Maximum Monthly Rainfall:	2.09
Total Monsoon Rainfall:	0.43
Total Annual Rainfall:	6.26
Number of Days with Rain:	22

Gage 84500 down from 10/28 18:00 (53) through 10/31 10:40 (53) due to transmitter failure; no rain fell.

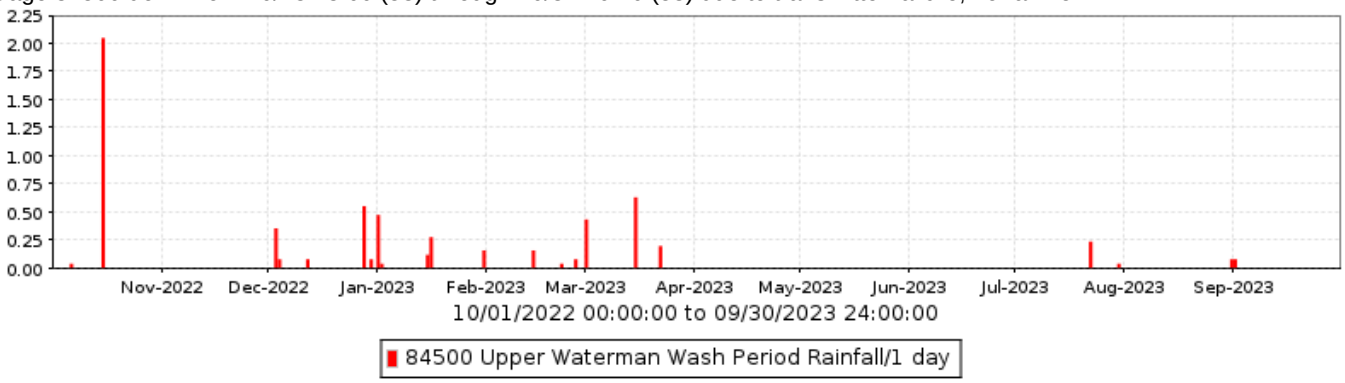

Flood Control District of Maricopa County ALERT System
Daily Rainfall at Mobile (gage # 84700) for Water Year 2023

DAY	Oct	Nov	Dec	Jan	Feb	Mar	Apr	May	Jun	Jul	Aug	Sep
1				.39		.43						.04
2												.51
3			.47			----						
4			.28			----						
5						----						
6	.31											
7												
8												
9		.04										
10												
11												
12			.08									
13												
14					.20							
15	.98			.04	.04	.47						
16	.31			.35								
17				.04								
18												
19											.04	
20												
21					.20							
22					.04							
23												
24												
25												
26					.08							
27												
28			.28									
29			.08		----							
30			.31		----					.16		
31		----			----		----		----	.04	.08	----
SUM	1.61	0.04	1.50	0.83	0.55	0.91	0.00	0.00	0.00	0.20	0.12	0.55
ACC	1.61	1.65	3.15	3.98	4.53	5.43	5.43	5.43	5.43	5.63	5.75	6.30
MAX	0.98	0.04	0.47	0.39	0.20	0.47	0.00	0.00	0.00	0.16	0.08	0.51
NO.	3	1	6	4	5	2	0	0	0	2	2	2

Maximum Daily Rainfall:	0.98
Maximum Monthly Rainfall:	1.61
Total Monsoon Rainfall:	0.87
Total Annual Rainfall:	6.30
Number of Days with Rain:	27

Gage 84700 down from 3/02 00:00 (126) through 3/06 12:00 (126) due to transmitter failure; no rain fell.

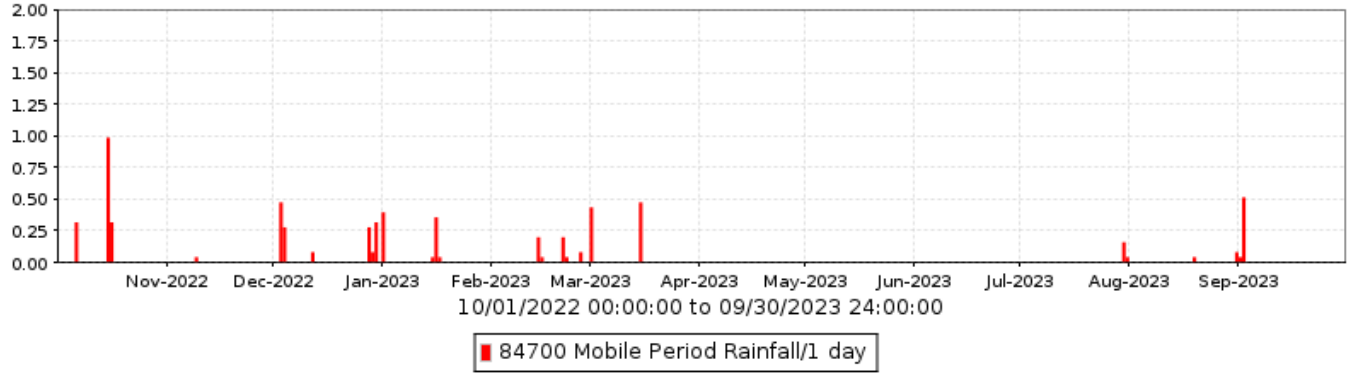

Flood Control District of Maricopa County ALERT System
Daily Rainfall at Agua Fria R. @ Buckeye Rd. (gage # 85000) for Water Year 2023

DAY	Oct	Nov	Dec	Jan	Feb	Mar	Apr	May	Jun	Jul	Aug	Sep
1				.39		.55						.04
2				.04								
3		.04	.24									
4			.16									
5												
6	.08											
7												
8												
9		.08										
10												
11												
12			.08									.12
13												
14					.16							
15	.59			.16		.35						
16				.39								
17												
18												
19												
20												
21												
22					.04	.12						
23												
24												
25												
26					.04							
27												
28			.63									
29					----						.04	
30			.04		----					.04		
31		----		.04	----		----		----		.08	----
SUM	0.67	0.12	1.14	1.02	0.24	1.02	0.00	0.00	0.00	0.04	0.12	0.16
ACC	0.67	0.79	1.93	2.95	3.19	4.21	4.21	4.21	4.21	4.25	4.37	4.53
MAX	0.59	0.08	0.63	0.39	0.16	0.55	0.00	0.00	0.00	0.04	0.08	0.12
NO.	2	2	5	5	3	3	0	0	0	1	2	2

Maximum Daily Rainfall:	0.63
Maximum Monthly Rainfall:	1.14
Total Monsoon Rainfall:	0.31
Total Annual Rainfall:	4.53
Number of Days with Rain:	25

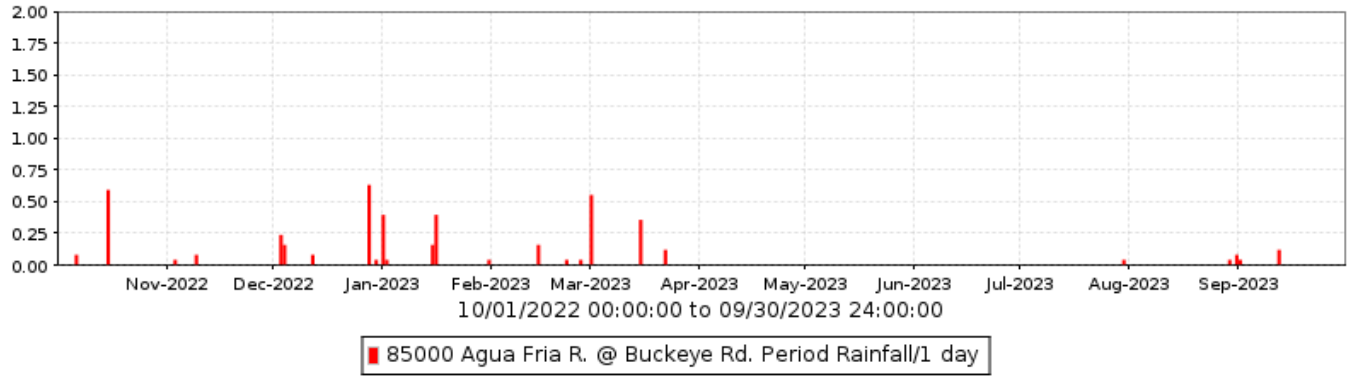

Flood Control District of Maricopa County ALERT System
Daily Rainfall at Colter Channel @ El Mirage Rd. (gage # 85500) for Water Year 2023

DAY	Oct	Nov	Dec	Jan	Feb	Mar	Apr	May	Jun	Jul	Aug	Sep
1				.35		.63						.04
2				.08								
3			.20									
4			.16									
5	.08											
6	.16											
7												
8												
9		.28										
10												
11												
12			.16									.31
13												
14					.20							
15	1.14			.20		.39						
16	.04			.51								
17				.04							.12	
18												
19												
20												
21											.04	
22					.08	.12						
23												
24												
25												
26					.04							
27												
28			.59									
29			.04		----							
30					----							
31		----		.04	----		----		----	.08	.08	----
SUM	1.42	0.28	1.14	1.22	0.31	1.14	0.00	0.00	0.00	0.08	0.24	0.35
ACC	1.42	1.69	2.83	4.06	4.37	5.51	5.51	5.51	5.51	5.59	5.83	6.18
MAX	1.14	0.28	0.59	0.51	0.20	0.63	0.00	0.00	0.00	0.08	0.12	0.31
NO.	4	1	5	6	3	3	0	0	0	1	3	2

Maximum Daily Rainfall:	1.14
Maximum Monthly Rainfall:	1.42
Total Monsoon Rainfall:	0.67
Total Annual Rainfall:	6.18
Number of Days with Rain:	28

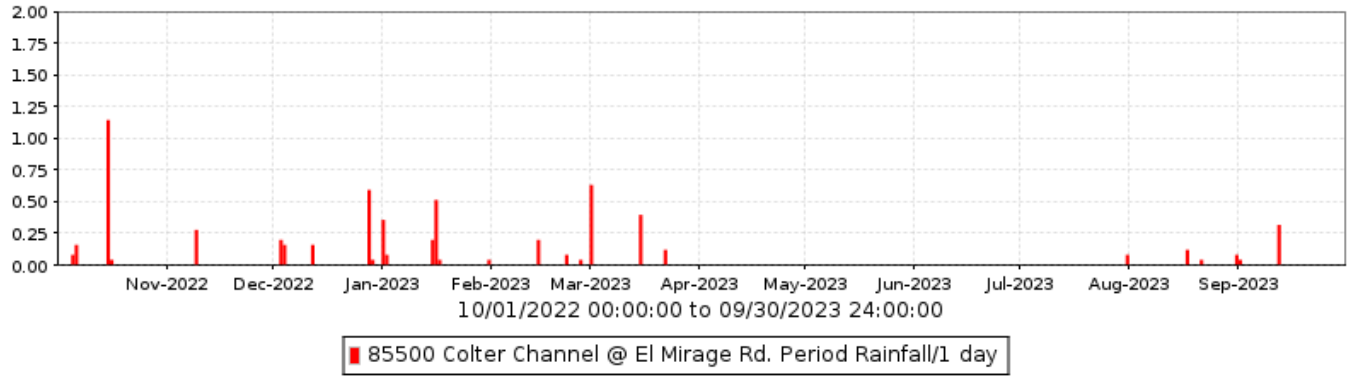

Flood Control District of Maricopa County ALERT System
Daily Rainfall at Dysart Drain @ Luke AFB (gage # 85800) for Water Year 2023

DAY	Oct	Nov	Dec	Jan	Feb	Mar	Apr	May	Jun	Jul	Aug	Sep
1				.24		.47						.08
2				.04								
3			.20									
4			.16									
5	.04											
6	.12											
7												
8												
9		.16										
10												
11												
12			.16									.31
13												
14					.39							
15	.75			.12		.39						
16	.04			.47								
17				.12								
18												
19												
20												
21						.04					.04	
22					.04	.35						
23												
24												
25												
26					.04							
27												
28			.55									
29			.04		----							
30					----					.04		
31		----		.08	----		----		----		.04	----
SUM	0.94	0.16	1.10	1.06	0.47	1.26	0.00	0.00	0.00	0.04	0.08	0.39
ACC	0.94	1.10	2.20	3.27	3.74	5.00	5.00	5.00	5.00	5.04	5.12	5.51
MAX	0.75	0.16	0.55	0.47	0.39	0.47	0.00	0.00	0.00	0.04	0.04	0.31
NO.	4	1	5	6	3	4	0	0	0	1	2	2

Maximum Daily Rainfall:	0.75
Maximum Monthly Rainfall:	1.26
Total Monsoon Rainfall:	0.51
Total Annual Rainfall:	5.51
Number of Days with Rain:	28

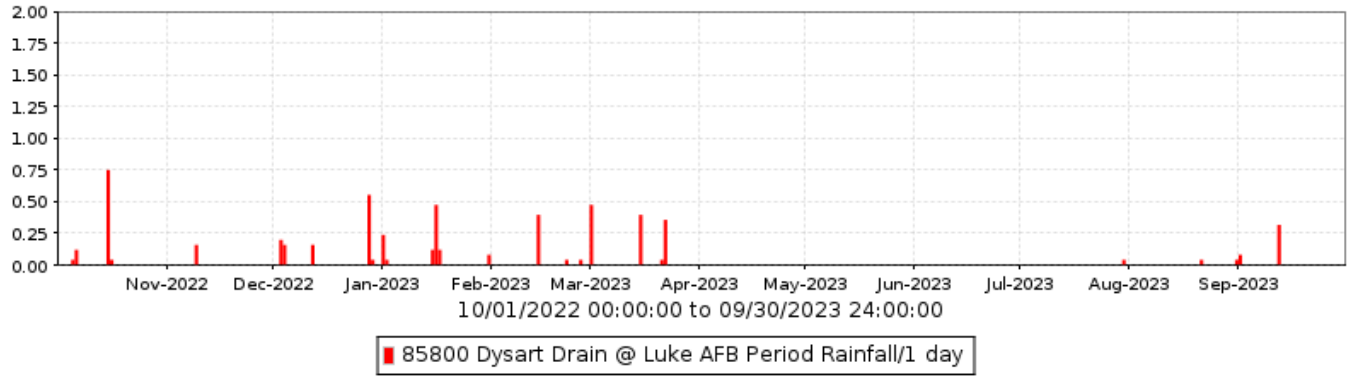

Flood Control District of Maricopa County ALERT System
Daily Rainfall at Ford Canyon Wash (gage # 86200) for Water Year 2023

DAY	Oct	Nov	Dec	Jan	Feb	Mar	Apr	May	Jun	Jul	Aug	Sep
1				.35		.75						.16
2				.04								
3	.04	.12	.28									
4			.20									
5	.08											
6	.04											
7												
8												
9		.12										
10												
11												
12			.35									.51
13					.04							
14					.55							
15	1.85			.20		.31						
16	.04			.51								
17				.08								
18												
19												
20												
21						.16						
22					.12	.67						
23												
24												
25												
26					.12							
27												
28			.47									
29			.04		----							
30					----							
31		----		.12	----		----		----		.24	----
SUM	2.05	0.24	1.34	1.30	0.83	1.89	0.00	0.00	0.00	0.00	0.24	0.67
ACC	2.05	2.28	3.62	4.92	5.75	7.64	7.64	7.64	7.64	7.64	7.87	8.54
MAX	1.85	0.12	0.47	0.51	0.55	0.75	0.00	0.00	0.00	0.00	0.24	0.51
NO.	5	2	5	6	4	4	0	0	0	0	1	2

Maximum Daily Rainfall:	1.85
Maximum Monthly Rainfall:	2.05
Total Monsoon Rainfall:	0.91
Total Annual Rainfall:	8.54
Number of Days with Rain:	29

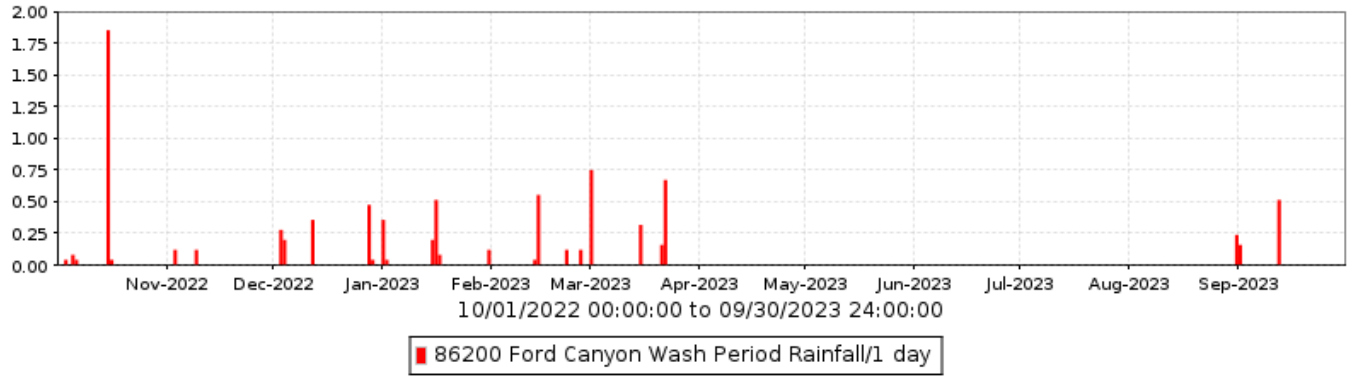

Flood Control District of Maricopa County ALERT System
Daily Rainfall at McMicken Dam South (gage # 86500) for Water Year 2023

DAY	Oct	Nov	Dec	Jan	Feb	Mar	Apr	May	Jun	Jul	Aug	Sep
1				.24		.51						.08
2												
3		.08	.16									
4			.24									
5	.04											
6												
7												
8												
9												
10												
11												
12			.20									.43
13					.04							
14					.55							
15	1.85			.24		.24						
16				.43								
17				.08								
18												
19												
20												
21						.16						
22					.08	.28						
23												
24												
25												
26					.04							
27												
28			.39									
29					----							
30			.04		----					.04		
31		----		.12	----		----		----		.24	----
SUM	1.89	0.08	1.02	1.10	0.71	1.18	0.00	0.00	0.00	0.04	0.24	0.51
ACC	1.89	1.97	2.99	4.09	4.80	5.98	5.98	5.98	5.98	6.02	6.26	6.77
MAX	1.85	0.08	0.39	0.43	0.55	0.51	0.00	0.00	0.00	0.04	0.24	0.43
NO.	2	1	5	5	4	4	0	0	0	1	1	2

Maximum Daily Rainfall:	1.85
Maximum Monthly Rainfall:	1.89
Total Monsoon Rainfall:	0.79
Total Annual Rainfall:	6.77
Number of Days with Rain:	25

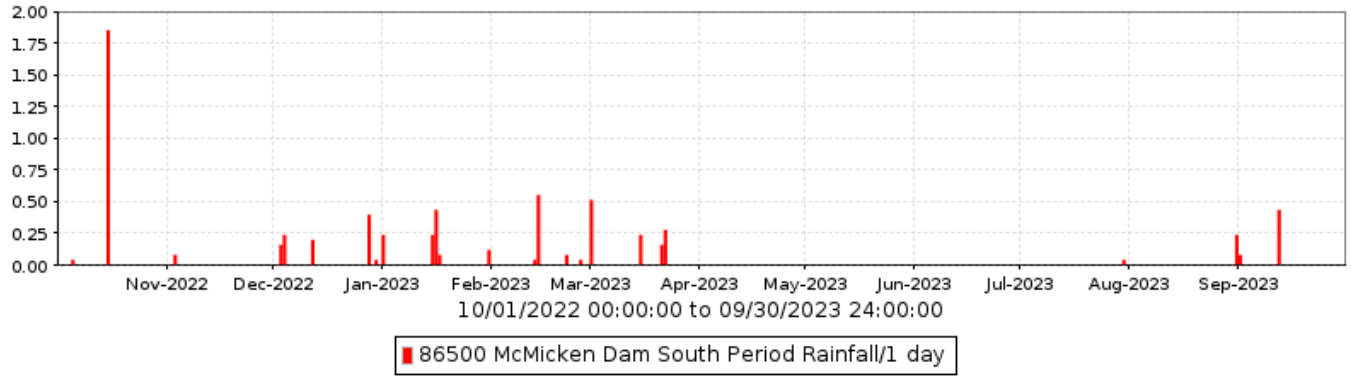

Flood Control District of Maricopa County ALERT System
Daily Rainfall at Dysart Rd. @ Bell Rd. (gage # 86700) for Water Year 2023

DAY	Oct	Nov	Dec	Jan	Feb	Mar	Apr	May	Jun	Jul	Aug	Sep
1				.20		.67						.08
2				.04								
3			.28	.04								
4			.20									
5												
6												
7												
8												
9		.20										
10												
11												
12			.24									.47
13					.04							
14					.55							
15	1.22			.12		.28						
16				.51								
17				.08				.12				
18												
19								.04				
20												
21						.12					.16	
22						.39						
23												
24												
25												
26					.08							
27												
28			.51									
29					----							
30			.04		----							
31		----		.04	----		----		----		.08	----
SUM	1.22	0.20	1.26	1.02	0.67	1.46	0.00	0.16	0.00	0.00	0.24	0.55
ACC	1.22	1.42	2.68	3.70	4.37	5.83	5.83	5.98	5.98	5.98	6.22	6.77
MAX	1.22	0.20	0.51	0.51	0.55	0.67	0.00	0.12	0.00	0.00	0.16	0.47
NO.	1	1	5	7	3	4	0	2	0	0	2	2

Maximum Daily Rainfall:	1.22
Maximum Monthly Rainfall:	1.46
Total Monsoon Rainfall:	0.79
Total Annual Rainfall:	6.77
Number of Days with Rain:	27

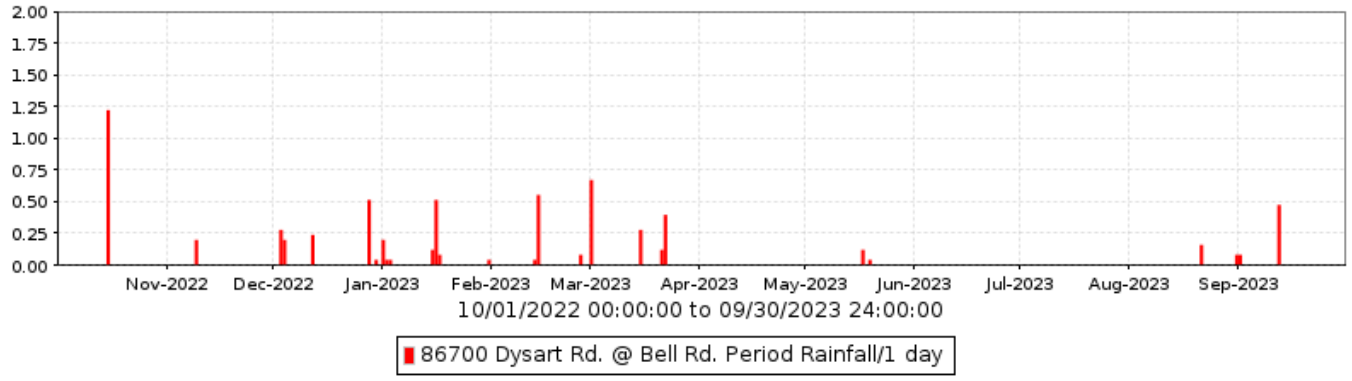

Flood Control District of Maricopa County ALERT System
Daily Rainfall at Sun City West (gage # 87000) for Water Year 2023

DAY	Oct	Nov	Dec	Jan	Feb	Mar	Apr	May	Jun	Jul	Aug	Sep
1				.24		.63						.12
2				.04								
3		.08	.24	.04								
4			.12									
5												
6												
7												
8												
9		.16										
10												
11												
12			.28									.16
13					.04							
14					.47							
15	1.14			.12		.24						
16				.43								
17				.08								
18												
19												
20						.04						
21						.16					.16	
22					.04	.39						
23												
24												
25												
26					.12							
27												
28			.51							.04		
29					----							
30					----							
31		----		.04	----		----		----		.04	----
SUM	1.14	0.24	1.14	0.98	0.67	1.46	0.00	0.00	0.00	0.04	0.20	0.28
ACC	1.14	1.38	2.52	3.50	4.17	5.63	5.63	5.63	5.63	5.67	5.87	6.14
MAX	1.14	0.16	0.51	0.43	0.47	0.63	0.00	0.00	0.00	0.04	0.16	0.16
NO.	1	2	4	7	4	5	0	0	0	1	2	2

Maximum Daily Rainfall:	1.14
Maximum Monthly Rainfall:	1.46
Total Monsoon Rainfall:	0.51
Total Annual Rainfall:	6.14
Number of Days with Rain:	28

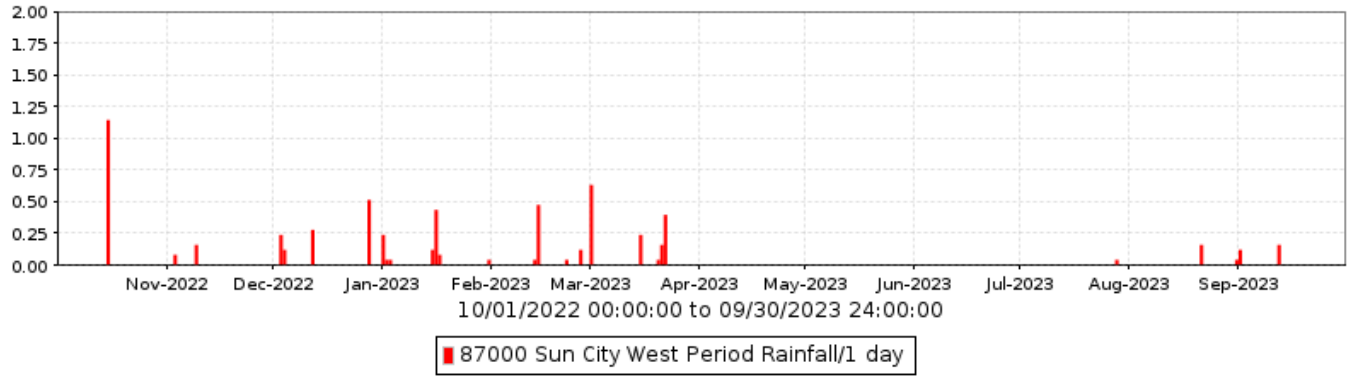

Flood Control District of Maricopa County ALERT System
Daily Rainfall at White Tank FRS #3 (gage # 87300) for Water Year 2023

DAY	Oct	Nov	Dec	Jan	Feb	Mar	Apr	May	Jun	Jul	Aug	Sep
1				.24		.47						.08
2				.04								
3			.20									
4			.20									
5	.08											
6												
7												
8												
9		.12										
10												
11												
12			.16									.55
13			.04									
14					.47							
15	1.81			.12		.31						
16				.47								
17				.04								
18												
19								.04				
20												
21						.12						
22					.08	.39						
23												
24												
25												
26					.04					.04		
27												
28			.51									
29					----							
30			.04		----							
31		----		.12	----		----		----		.16	----
SUM	1.89	0.12	1.14	1.02	0.59	1.30	0.00	0.04	0.00	0.04	0.16	0.63
ACC	1.89	2.01	3.15	4.17	4.76	6.06	6.06	6.10	6.10	6.14	6.30	6.93
MAX	1.81	0.12	0.51	0.47	0.47	0.47	0.00	0.04	0.00	0.04	0.16	0.55
NO.	2	1	6	6	3	4	0	1	0	1	1	2

Maximum Daily Rainfall:	1.81
Maximum Monthly Rainfall:	1.89
Total Monsoon Rainfall:	0.83
Total Annual Rainfall:	6.93
Number of Days with Rain:	27

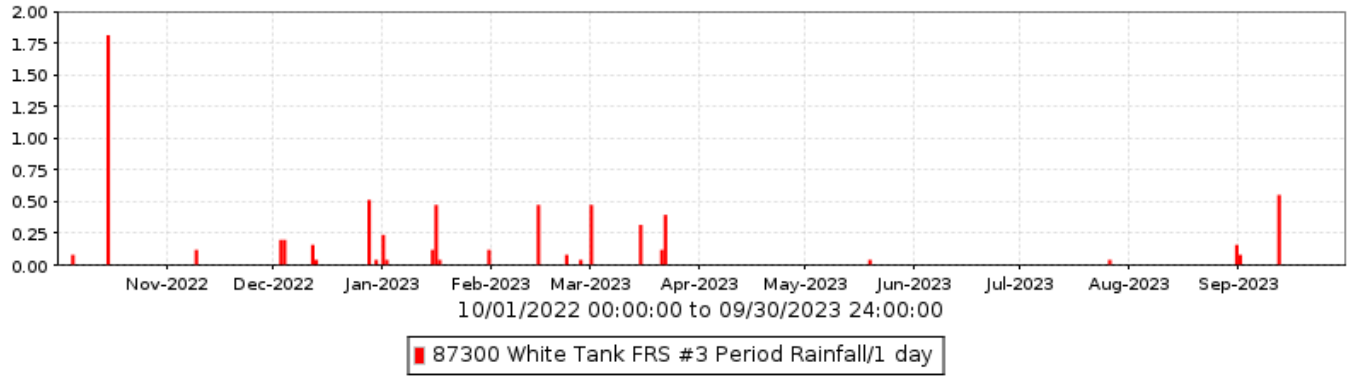

Flood Control District of Maricopa County ALERT System
Daily Rainfall at White Tank Outlet Channel (gage # 87400) for Water Year 2023

DAY	Oct	Nov	Dec	Jan	Feb	Mar	Apr	May	Jun	Jul	Aug	Sep
1				.28		.47						.04
2				.08								
3			.24									
4			.20									
5	.08											
6												
7												
8												
9		.12										
10												
11												
12			.16									1.02
13			.04									
14					.31							
15	1.73			.20		.39						
16				.55								
17				.04								
18												
19												
20												
21						.12						
22					.04	.43						
23												
24												
25												
26					.08							
27												
28			.55									
29					----							
30			.04		----							
31		----		.12	----		----		----		.08	----
SUM	1.81	0.12	1.22	1.26	0.43	1.42	0.00	0.00	0.00	0.00	0.08	1.06
ACC	1.81	1.93	3.15	4.41	4.84	6.26	6.26	6.26	6.26	6.26	6.34	7.40
MAX	1.73	0.12	0.55	0.55	0.31	0.47	0.00	0.00	0.00	0.00	0.08	1.02
NO.	2	1	6	6	3	4	0	0	0	0	1	2

Maximum Daily Rainfall: 1.73
Maximum Monthly Rainfall: 1.81
Total Monsoon Rainfall: 1.14
Total Annual Rainfall: 7.40
Number of Days with Rain: 25

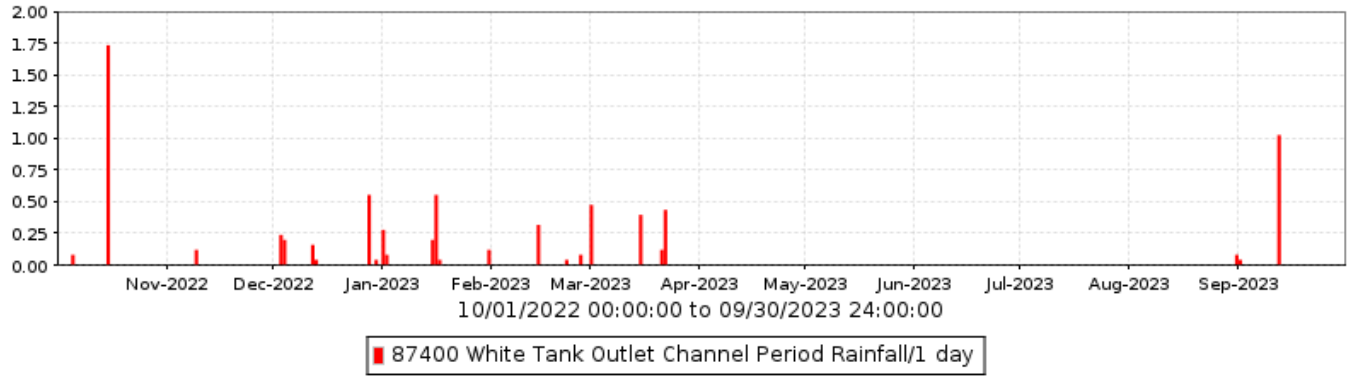

Flood Control District of Maricopa County ALERT System
Daily Rainfall at Camelback Rd. @ Loop 303 (gage # 87500) for Water Year 2023

DAY	Oct	Nov	Dec	Jan	Feb	Mar	Apr	May	Jun	Jul	Aug	Sep
1				.31		.43						.08
2												
3			.16	.04								
4			.24									
5												
6												
7												
8												
9		.16										
10												
11												
12			.08									.51
13												
14					.31							
15	1.18			.20		.35						
16				.59								
17				.04								
18												
19												
20												
21						.04						
22					.04	.28						
23												
24												
25												
26					.04					.08		
27												
28			.51									
29			.04		----							
30					----							
31		----		.08	----		----		----		.08	----
SUM	1.18	0.16	1.02	1.26	0.39	1.10	0.00	0.00	0.00	0.08	0.08	0.59
ACC	1.18	1.34	2.36	3.62	4.02	5.12	5.12	5.12	5.12	5.20	5.28	5.87
MAX	1.18	0.16	0.51	0.59	0.31	0.43	0.00	0.00	0.00	0.08	0.08	0.51
NO.	1	1	5	6	3	4	0	0	0	1	1	2

Maximum Daily Rainfall:	1.18
Maximum Monthly Rainfall:	1.26
Total Monsoon Rainfall:	0.75
Total Annual Rainfall:	5.87
Number of Days with Rain:	24

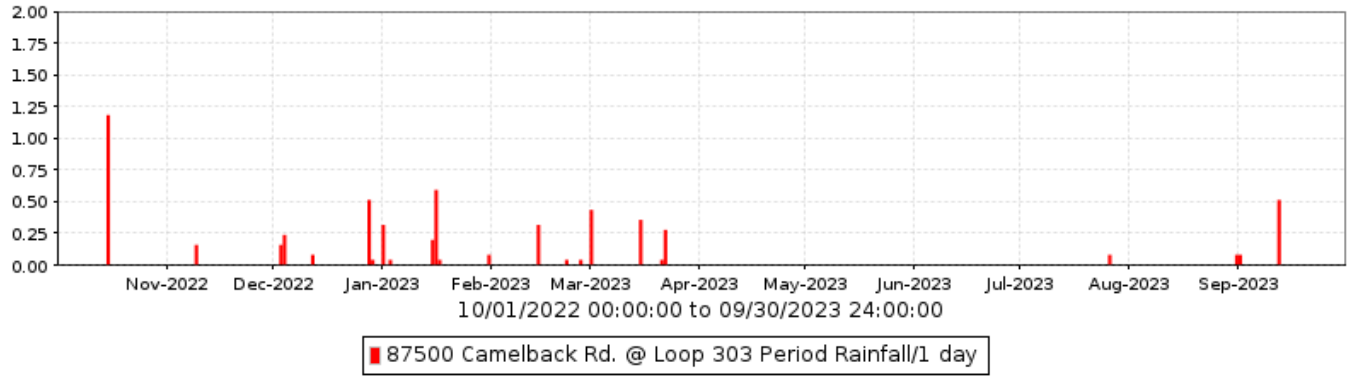

Flood Control District of Maricopa County ALERT System
Daily Rainfall at White Tank FRS #4 (gage # 87800) for Water Year 2023

DAY	Oct	Nov	Dec	Jan	Feb	Mar	Apr	May	Jun	Jul	Aug	Sep
1				.24		.43						.04
2				.08								
3			.24									
4			.16									
5												
6	.04											
7												
8												
9		.20										
10												
11												
12			.16									
13												
14					.16							
15	2.05			.24		.31						
16				.59								
17				.04								
18												
19												
20												
21						.08						
22					.04	.39						
23												
24												
25												
26					.08							
27												
28			.55									
29			.04		----							
30			.12		----					.04		
31		----		.16	----		----		----		.04	----
SUM	2.09	0.20	1.26	1.34	0.28	1.22	0.00	0.00	0.00	0.04	0.04	0.04
ACC	2.09	2.28	3.54	4.88	5.16	6.38	6.38	6.38	6.38	6.42	6.46	6.50
MAX	2.05	0.20	0.55	0.59	0.16	0.43	0.00	0.00	0.00	0.04	0.04	0.04
NO.	2	1	6	6	3	4	0	0	0	1	1	1

Maximum Daily Rainfall:	2.05
Maximum Monthly Rainfall:	2.09
Total Monsoon Rainfall:	0.12
Total Annual Rainfall:	6.50
Number of Days with Rain:	25

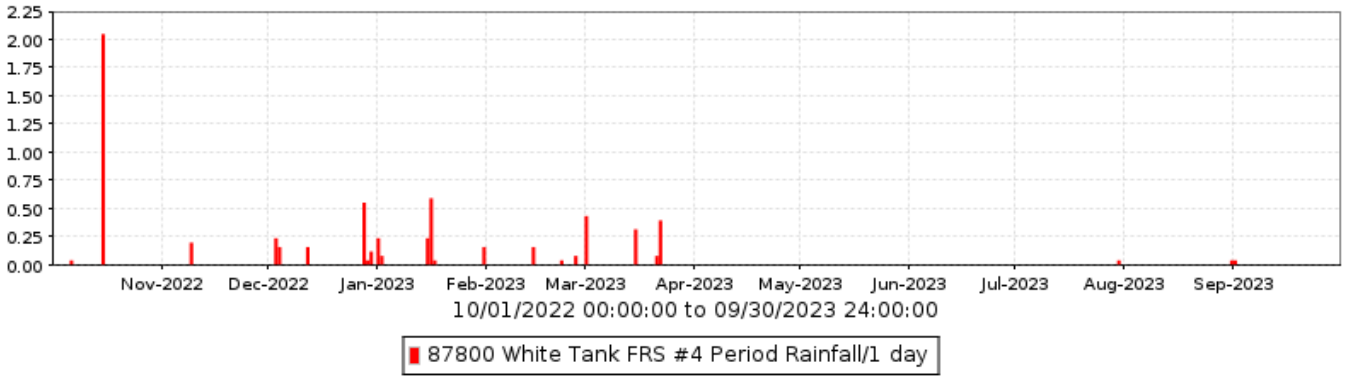

Flood Control District of Maricopa County ALERT System
Daily Rainfall at Bullard Wash @ Van Buren St. (gage # 89200) for Water Year 2023

DAY	Oct	Nov	Dec	Jan	Feb	Mar	Apr	May	Jun	Jul	Aug	Sep
1				.51		.47						.08
2				.04								
3		.08	.31									
4			.20									
5												
6	.04											
7												
8												
9		.24										
10												
11												
12			.12									
13												
14					.16							
15	.98			.24		.43						
16				.75								
17				.08								
18												
19												
20												
21						.04						
22					.08	.12						
23												
24												
25												
26					.04							
27												
28			.63									
29					----							
30			.04		----					.04		
31		----		.08	----		----		----		.08	----
SUM	1.02	0.31	1.30	1.69	0.28	1.06	0.00	0.00	0.00	0.04	0.08	0.08
ACC	1.02	1.34	2.64	4.33	4.61	5.67	5.67	5.67	5.67	5.71	5.79	5.87
MAX	0.98	0.24	0.63	0.75	0.16	0.47	0.00	0.00	0.00	0.04	0.08	0.08
NO.	2	2	5	6	3	4	0	0	0	1	1	1

Maximum Daily Rainfall:	0.98
Maximum Monthly Rainfall:	1.69
Total Monsoon Rainfall:	0.20
Total Annual Rainfall:	5.87
Number of Days with Rain:	25

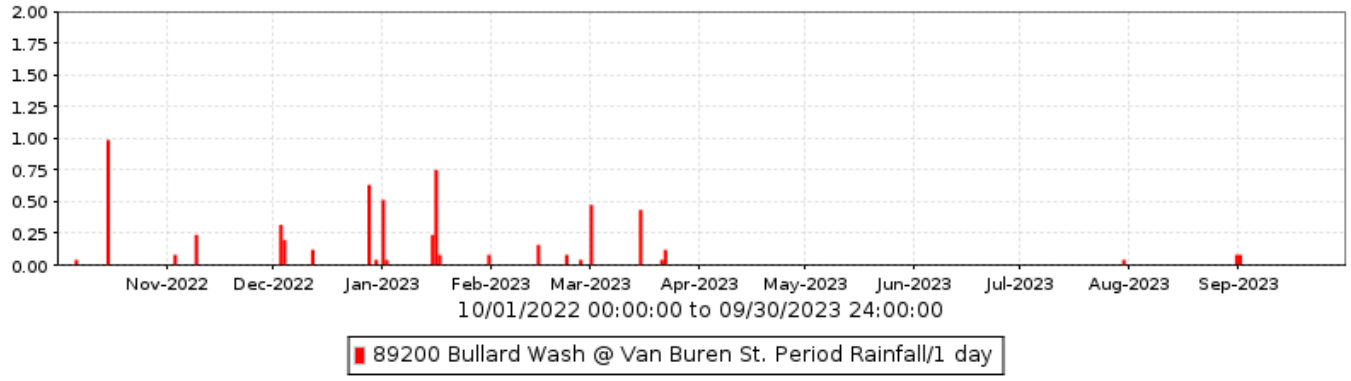

Flood Control District of Maricopa County ALERT System
Daily Rainfall at Bullard Wash @ Indian School Rd. (gage # 89500) for Water Year 2023

DAY	Oct	Nov	Dec	Jan	Feb	Mar	Apr	May	Jun	Jul	Aug	Sep
1				.39		.43						.12
2				.04								
3			.20									
4			.20									
5												
6												
7												
8												
9		.16										
10												
11												
12			.12									.39
13					.04							
14					.20							
15	.98			.24		.35						
16				.59								
17				.12								
18												
19												
20												
21						.04						
22					.20	.16						
23												
24												
25												
26												
27												
28			.59									
29					----							
30			.04		----					.04		
31		----		.12	----		----		----		.12	----
SUM	0.98	0.16	1.14	1.50	0.43	0.98	0.00	0.00	0.00	0.04	0.12	0.51
ACC	0.98	1.14	2.28	3.78	4.21	5.20	5.20	5.20	5.20	5.24	5.35	5.87
MAX	0.98	0.16	0.59	0.59	0.20	0.43	0.00	0.00	0.00	0.04	0.12	0.39
NO.	1	1	5	6	3	4	0	0	0	1	1	2
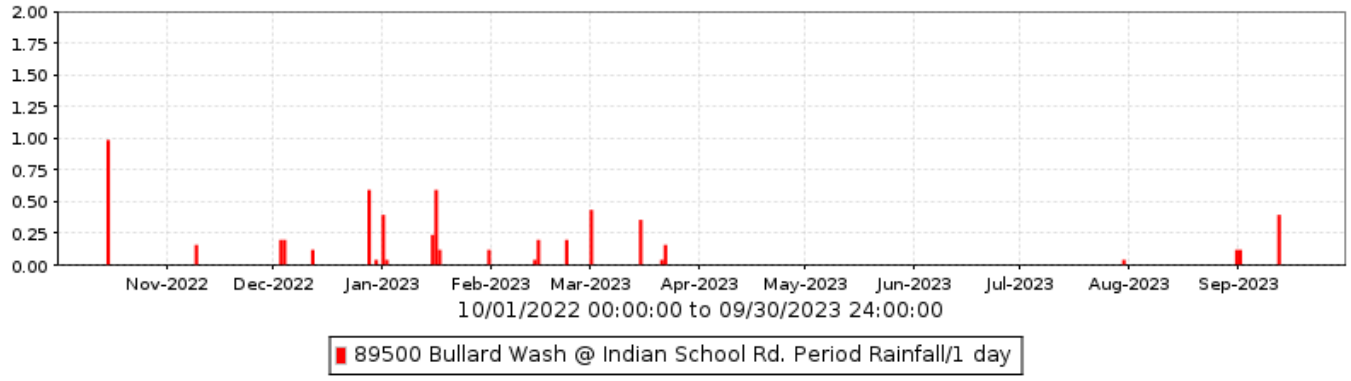
Maximum Daily Rainfall:	0.98
Maximum Monthly Rainfall:	1.50
Total Monsoon Rainfall:	0.67
Total Annual Rainfall:	5.87
Number of Days with Rain:	24