



Alert Level

RED

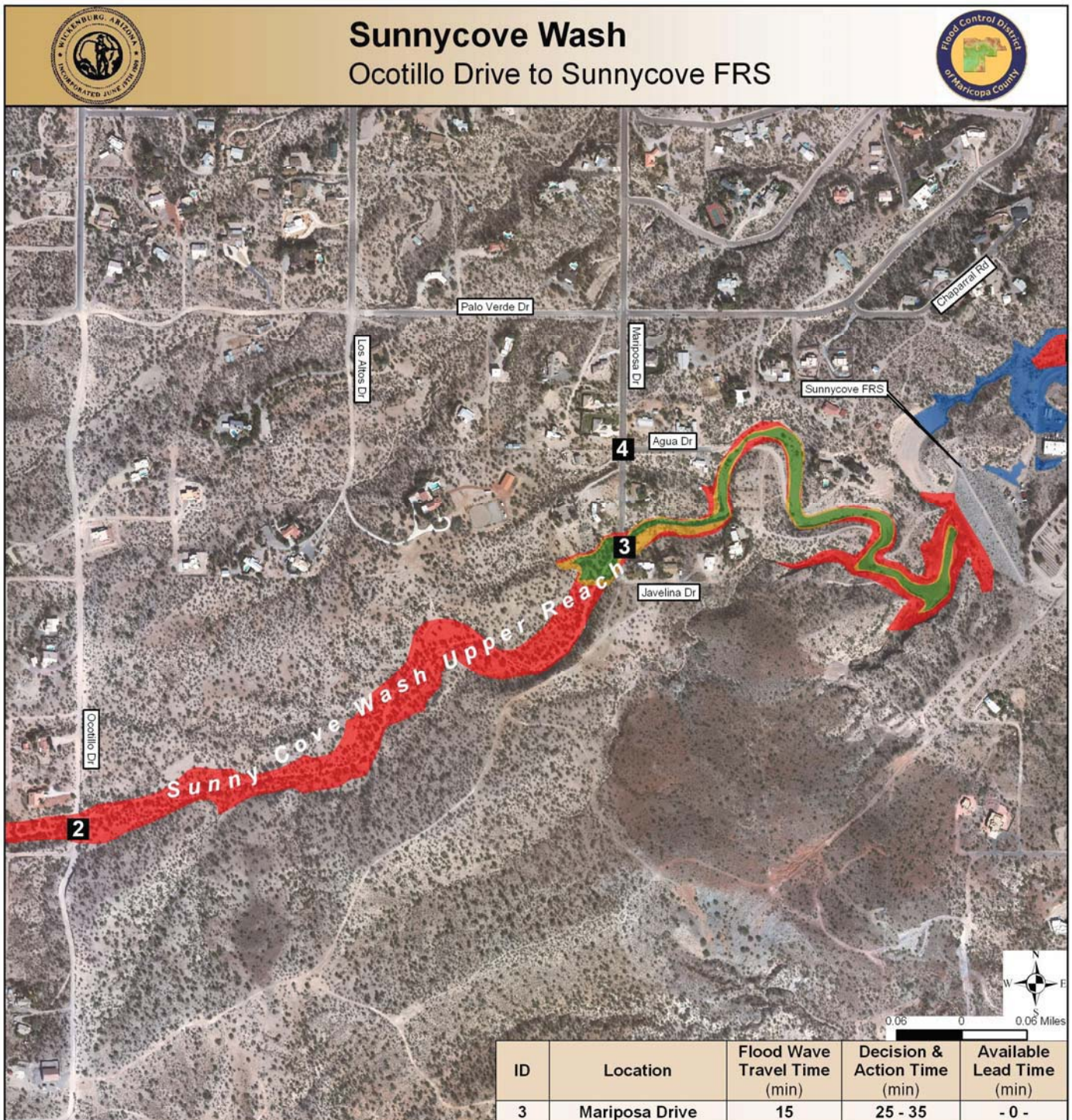
Locations of Concern - See Sunnycove Wash Flowchart Response Procedures

1. Steinway Drive Overtopped
2. Ocotillo Drive Overtopped

Note: Jurisdiction of the Wickenburg Police & Public Works Departments is within the Town limits only.

Legend

- Precipitation Gage
- ▲ Precip/Water Level Gage
- ⊗ Water Level Gage
- ⊕ Weather Station
- Major Streets
- Wash
- Wickenburg Boundary



Alert Level

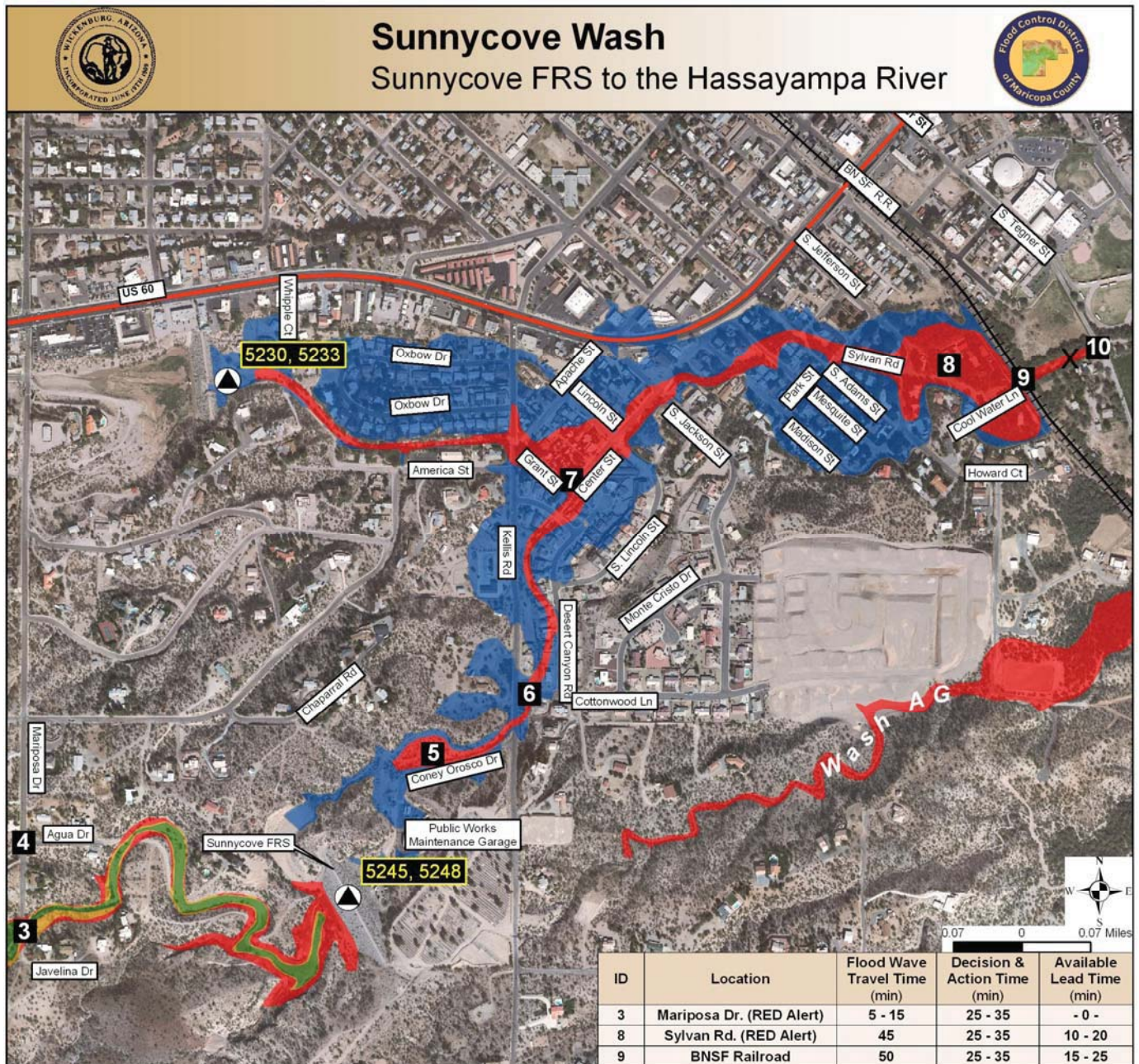


Locations of Concern - See Sunny Cove Wash Flowchart Response Procedures

- 3, 4 S. Mariposa Drive Overtopped
- 3. Evacuate Adjacent Structure @ S. Mariposa Drive

Legend

- Precipitation Gage
- ▲ Water Level Gage
- ⊕ Weather Station
- Major Streets
- Wash
- Wickenburg Boundary



Alert Level

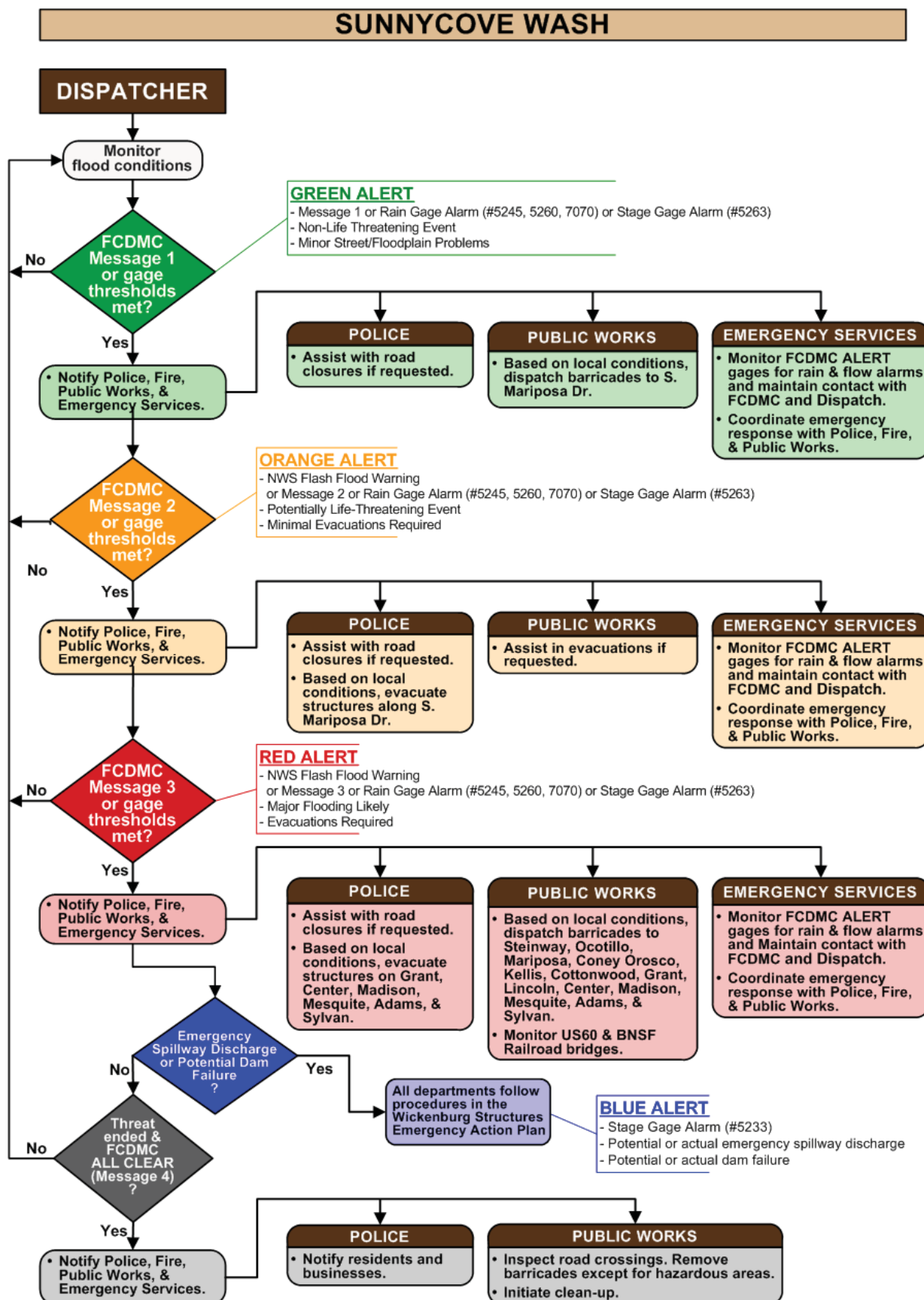


Locations of Concern - See Sunnycove Wash Flowchart Response Procedures and the Emergency Action Plan for the Wickenburg

5. Street Flooding on Coney Orosco Drive @ Public Works Maintenance Garage
 6. Street Flooding on S. Kellis Rd. and Cottonwood Lane
 7. Grant, Lincoln, and Center Streets Inundation – Adjacent Structures at Risk
 8. Madison, Mesquite, & Adams crossings and Sylvan Rd. Inundation between Park Street and Cool Water Lane – Adjacent Structures at Risk
 9. Monitor BNSF Railroad Bridge
 - X 10. S. Tegner Street Inundation
- SEVERE FLOOD POTENTIAL: Follow Procedures in the Emergency Action Plan for the Wickenburg Structures**

X – Denotes Private/County Road Not Barricaded by the Town of Wickenburg
Note: Jurisdiction of the Wickenburg Police & Public Works Departments is within the Town limits only.

Legend	
	Precipitation Gage
	Precip/Water Level Gage
	Water Level Gage
	Weather Station
	Major Streets
	Wash
	Wickenburg Boundary



SUNNYCOVE WASH

Notification Data for

GREEN ALERT

ORANGE ALERT

RED ALERT

(Phone Numbers Provided Separately)

Organization	Name/Title	Contact Information
Emergency Services	Ronnie Miller, Coordinator	
Police	Tony Melendez, Chief	
Fire	Ed Temerowski, Chief	
Public Works	1. Rick Austin, General Foreman 2. Chris Rich, Crew Leader 3. Adam Balowski 4. Joseph Gough 5. Dawn Bender	
Flood Control District of Maricopa County	ALERT Room or	
	Steve Waters	
	Jim Perfrement	

BLUE ALERT

~ See Wickenburg Structures Emergency Action Plan ~