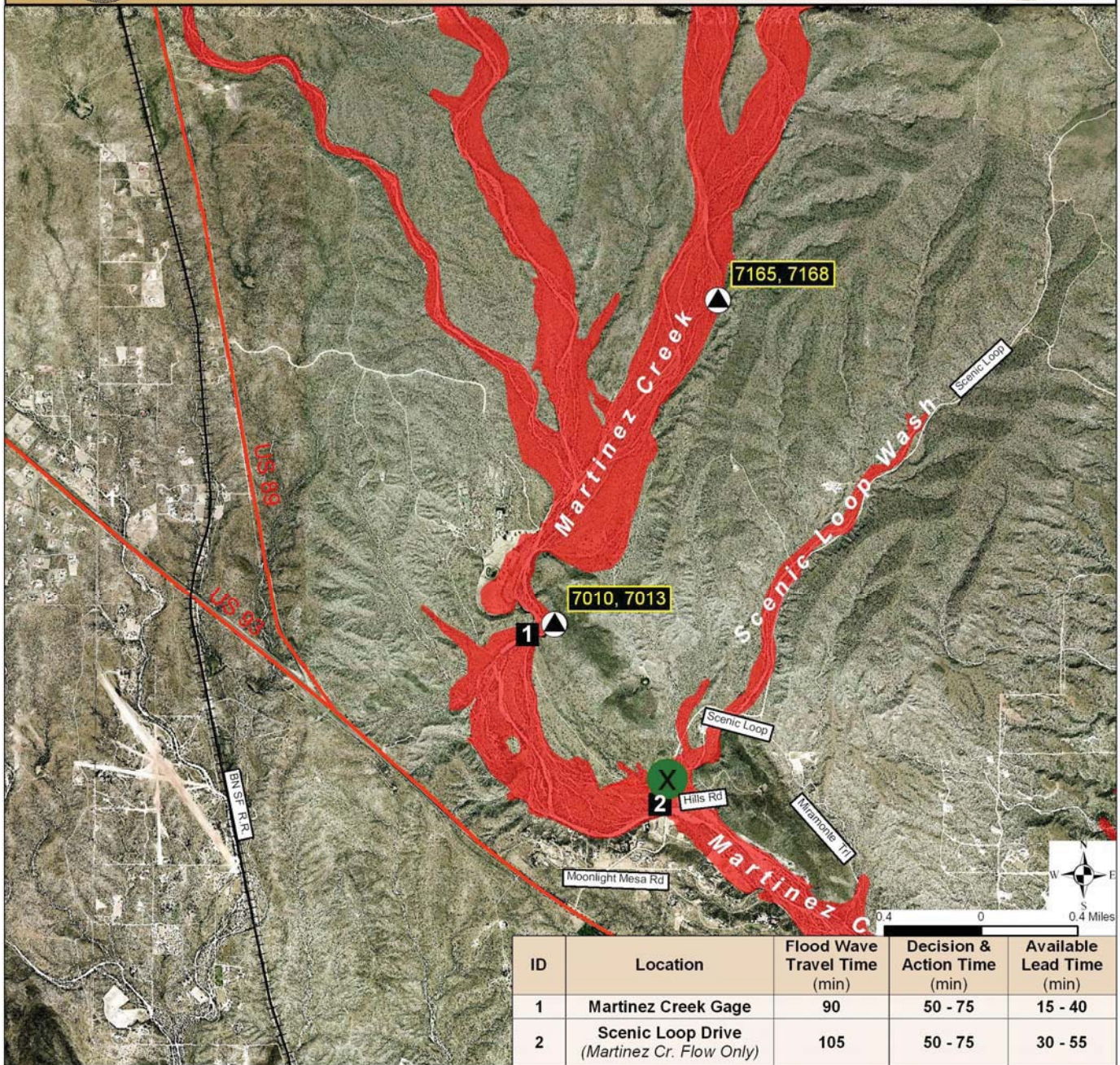




Martinez Creek & Scenic Loop Wash

Upper Hwy 89-93 Annexation – Scenic Loop Drive



Alert Level **Locations of Concern** - See Martinez Creek & Scenic Loop Wash Flowchart Response Procedures



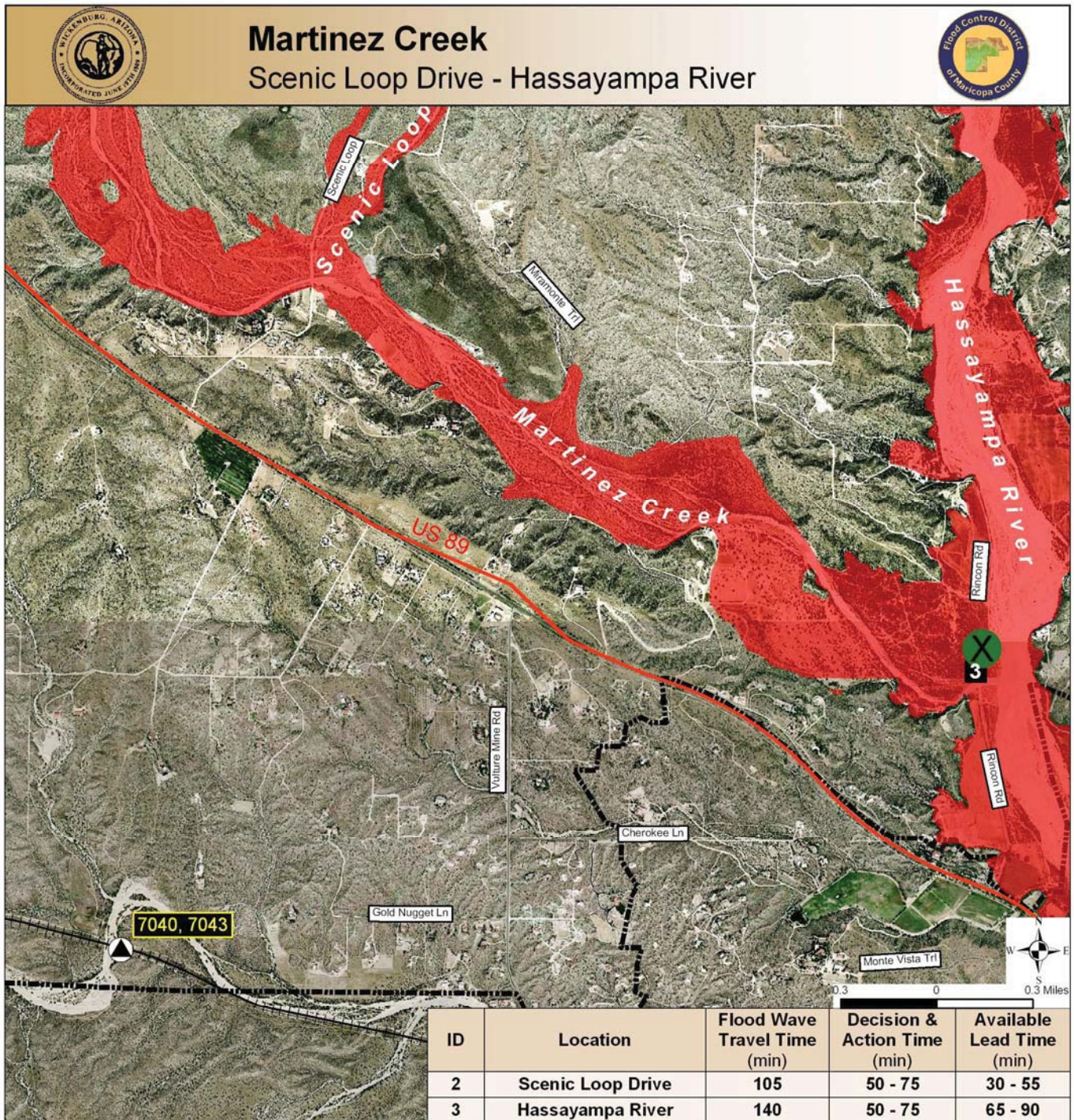
- X **2. Street Flooding on Scenic Loop Drive and Hills Road – No Access on Scenic Loop Drive**
- X **2. Severe Flood Potential on Scenic Loop Drive and Hills Road – No Access to Scenic Loop Drive**

X – Denotes Private/County Road Not Barricaded by the Town of Wickenburg

Note: Jurisdiction of the Wickenburg Police & Public Works Departments is within the Town limits only.

Legend

- Precipitation Gage
- ▲ Precip/Water Level Gage
- ⊗ Water Level Gage
- ⊞ Weather Station
- Major Streets
- Wash
- ▬ Wickenburg Boundary



Alert Level



X
X

Locations of Concern - See Martinez Creek & Scenic Loop Wash Flowchart Response Procedures

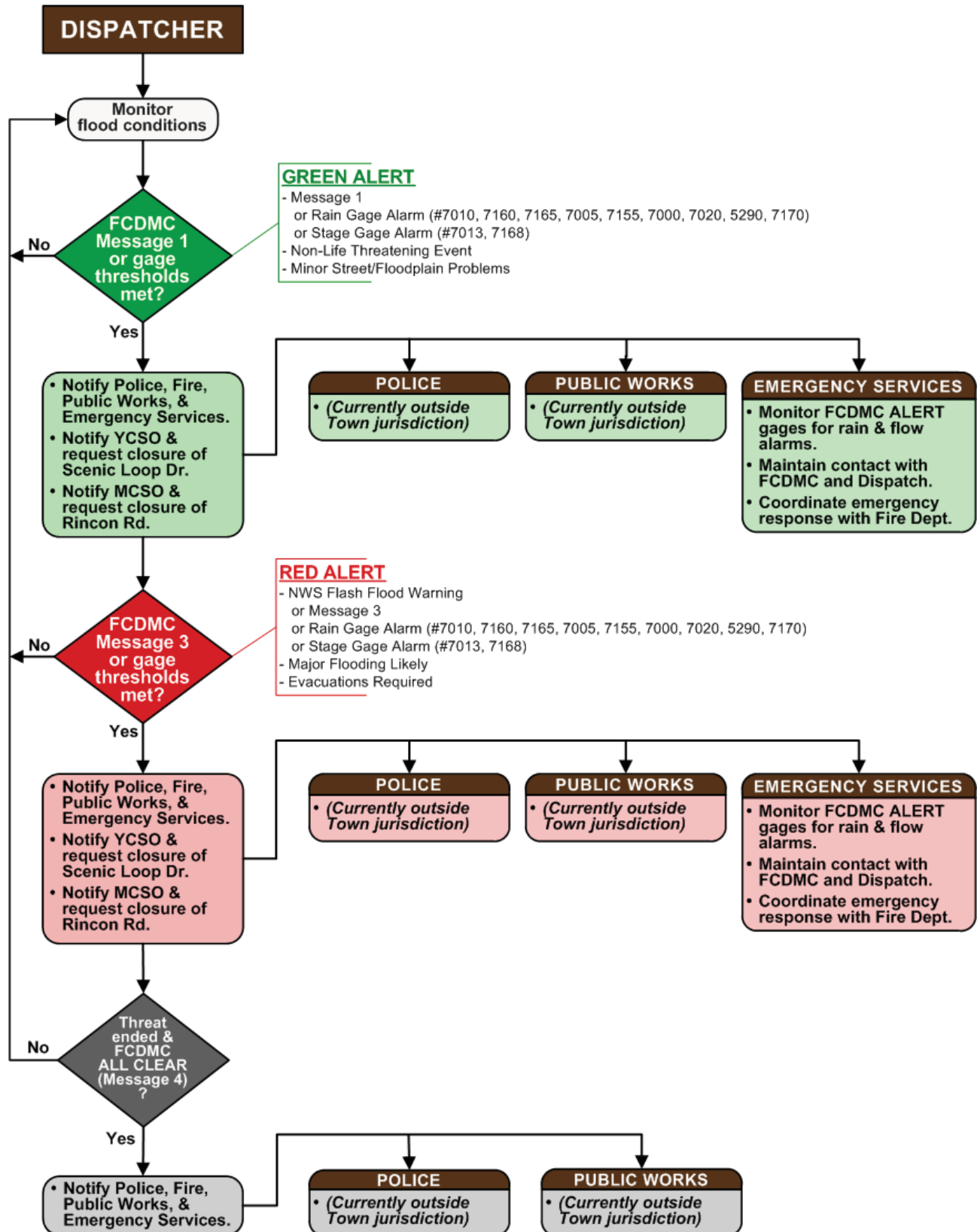
- 3. Street Flooding on Rincon Road
- 3. Severe Flood Potential on Rincon Road

X – Denotes Private/County Road Not Barricaded by the Town of Wickenburg
Note: Jurisdiction of the Wickenburg Police & Public Works Departments is within the Town limits only.

Legend

- Precipitation Gage
- ▲ Precip/Water Level Gage
- ⊗ Water Level Gage
- ⊕ Weather Station
- Major Streets
- Wash
- Wickenburg Boundary

MARTINEZ CREEK & SCENIC LOOP WASH



MARTINEZ CREEK & SCENIC LOOP WASH

Notification Data for

GREEN ALERT and RED ALERT

(Phone Numbers Provided Separately)

Organization	Name/Title	Contact Information
Emergency Services	Ronnie Miller, Coordinator	
Police	Tony Melendez, Chief	
Fire	Ed Temerowski, Chief	
Public Works	1. Rick Austin, General Foreman 2. Chris Rich, Crew Leader 3. Adam Balowski 4. Joseph Gough 5. Dawn Bender	
Flood Control District of Maricopa County	ALERT Room or	
	Steve Waters	
	Jim Perfrement	
Yavapai County Sheriff's Office	Dispatch Center	
Maricopa County Sheriff's Office	Dispatch Center	