ANNUAL HYDROLOGIC DATA REPORT
VOLUME I: PRECIPITATION
WATER YEAR 2012

PREFACE

This publication presents precipitation data collected by the Flood Control District of Maricopa County's (FCDMC) automated ALERT system. This telemetered flood-detection network is located primarily throughout Maricopa County, Arizona with additional stations in Yavapai, Pinal, Gila, and La Paz Counties.

The data contained in this report were collected, compiled and edited by the Flood Warning Branch of the Engineering Division. Precipitation data include daily, monthly, and annual totals for 310 stations owned and maintained by FCDMC. The ALERT base station computers also collect data from various stations not owned by FCDMC - data from these stations are not included in this report.

Information contained herein is as accurate and complete as possible within the limitations of real-time ALERT data collection technology currently available. Wherever possible, footnotes have been included to identify questionable, estimated or missing data. Reliance upon the accuracy, reliability or authority of this information is solely the responsibility of the user.

This report is Volume 1 of a 3 volume set entitled "Annual Hydrologic Data Report - Water Year 2012". Volumes 2 & 3 in order are [2] Surface Water Report; and [3] Weather Data Summary. Additional copies of this report, and copies of the companion volumes, may be purchased from:

Flood Control District of Maricopa County
2801 W. Durango St.
Phoenix, AZ 85009
(602) 506-1501

or can be downloaded from our Web page at:

www.fcd.maricopa.gov/Rainfall/publications.aspx

TABLE OF CONTENTS

Preface i

Contents ii

Introduction iii

General Map of Rain Gage Locations (Figure 1) iv

Annual Rainfall Totals Map (Figure 2)..... v

Annual Rainfall as % of Nomal Map (Figure 3) vi

Rain Gage ID Numbers and Descriptors (Table I) vii

Rain Stations Installed during Water-Year 2012 (Table II)..... xv

Rain Gage Failure Statistics during Water-Year 2012 (Table III) xv

Water-Year 2012 Rainfall Totals (Table IV) xvi

Water-Years 2003 - 2012 Rainfall Statistics (Table V).....xxii

Water-Year 2012 Hyetographs for Six Selected Gages.....xxiv

Precipitation Data

Daily Totals and Statistics for Precipitation Stations 1-310
(In Order of Station ID Number)

INTRODUCTION

The following paragraphs describe the arrangement, collection, and compilation of data in this report:

1. Data is tabulated for each precipitation gage based on the "2012 Water Year" which began Oct. 1st, 2011 and ended Sep. 30th, 2012. Each data page represents one gage, and lists daily precipitation totals, monthly totals, cumulative rainfall by month, maximum daily values for each month, and the number of days with rain. The data pages are arranged in ascending order by gage ID number.

2. The unit of measurement for daily precipitation totals provided in this report is inches. To convert inches to millimeters divide by 0.03937.

3. An index of gage names, numbers, locations and other descriptors is included as Table I.

4. All of the data in this report have been reviewed and/or edited in an attempt to provide the highest accuracy possible. Inaccurate data or recording time gaps are flagged with a footnote describing the time the gage was down, the cumulative rainfall count in millimeters at the beginning and end of the down period, whether or not rain fell during that time and whether or not monthly and annual totals were affected. For example, a footnote might read "Gage 5550 down from 2/12 03:40 (92) through 2/14 13:30 (94) due to a lightning strike; assigned 2 mm to 2/13", where the values in parentheses are the beginning and ending rainfall counts in millimeters.

5. Snow gages were in service during Water-Year 2012, consisting of a 4-foot tube mounted vertically above and attached to the tipping-bucket funnel. Consequently, gages above approximately 5,000 feet will show meltwater following the colder winter precipitation events.

6. Table II lists the sensors installed in the FCDMC ALERT System during Water Year 2012 and their installation dates. Table IV lists the annual rainfall total for each gage, sorted by ID number, along with Water-Year totals for 2011, 2010, and 2009. Table IV can also be used as a quick reference to determine which gages were installed during the Water Year, which had incomplete records and which had estimated totals. In the case of estimated totals, one or more daily totals were calculated using rainfall values from nearby gages and/or weather-radar estimates.

7. Additional and/or more detailed sensor data in hard copy or computer disk format is available for the gages listed in this report. Contact the Flood Control District, Engineering Division, Flood Warning Branch at (602) 506-1501. Data can also be downloaded from our web site at www.fcd.maricopa.gov/Rainfall/rainfall.aspx.

8. Note on data compilation: All the automatic rain gages in this network (except #6525) measure rainfall depth in 1mm increments. The base station computer that collects the data uses the relation 1mm = 1/25.4 or 0.03937 inches to convert millimeters to inches. As a result, daily totals may sum to a slightly different total than the reported monthly total in english units (which is more accurate than the sum of the daily totals) because of rounding errors. In the same way, the annual totals reported in Table IV may not match exactly the sum of the monthly totals, but can be considered more accurate.

9. Note on the accuracy of monthly and annual totals: Because automatic ALERT gages are designed for flood warning applications, there is some inherent error associated with their use in maintaining accurate long-term records. The majority of tipping buckets collect rainfall in 1mm increments before sending a signal and dumping the accumulated rainfall. Because evaporation often dries the bucket between storms, the measurement error averages out to be 0.05 mm (0.02 in) times the number of rainfall events during the period of interest (month or year). It is also probable that during times of low evaporation and/or short times between storms that the bucket could be partially or nearly full at the start of a rainstorm. Other errors can be introduced by the effects of gage height, calibration errors, and the physical environment (trees, buildings, wind patterns) near the gage - these are noted where known to cause inaccuracies.

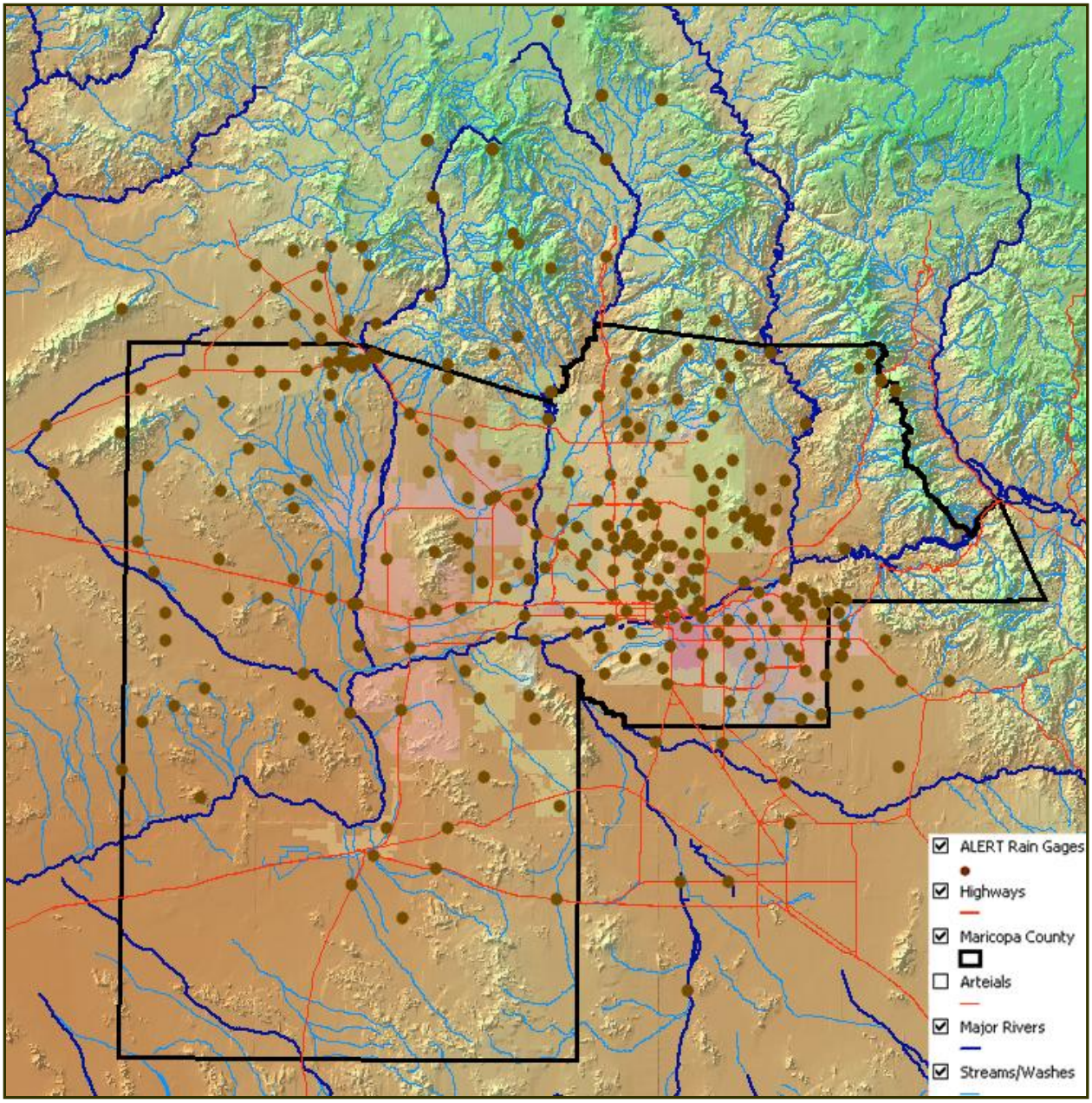

Figure 1

General Map of ALERT Rain Gage Locations
as of 09/30/2012

Figure 2

Water-Year 2012
Rainfall Depth Map Created From ALERT Station Totals

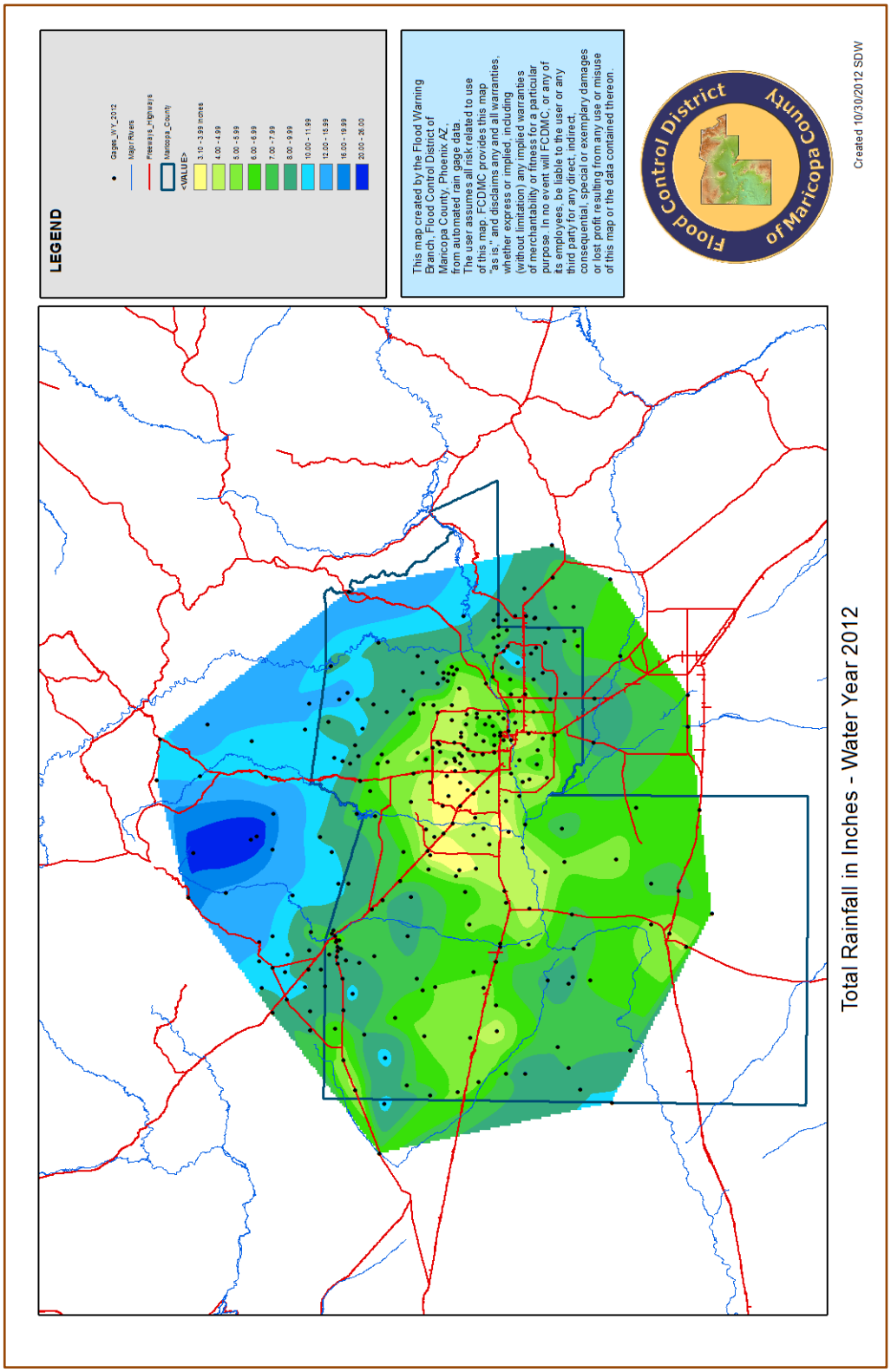

Figure 3

Water-Year 2012
Rainfall as Percent of Normal for Stations with 10 or More Years of Record

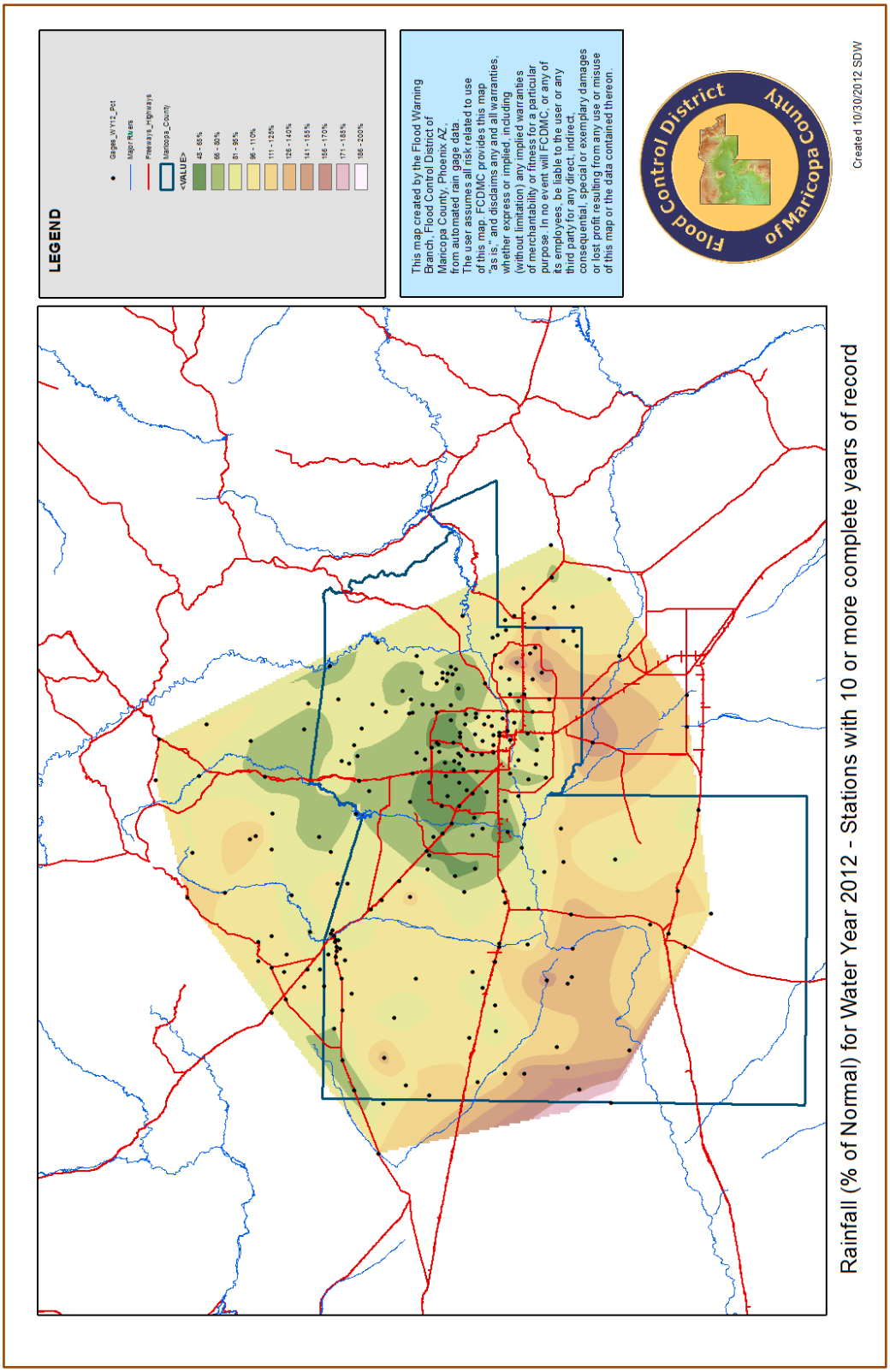

Flood Control District of Maricopa County

ALERT System Sensor Database - Precipitation Sensors as of 09/30/2012

Sensors in RED were installed during Water-year 2012

Hyperlinks go to data pages within this report

Sensor Name	Sensor ID	Installed	Latitude	Longitude	Elevation	Location
Tat Momolikot Dam	770	01/29/98	32 39 04.2	111 55 42.0	1530	19 miles SW of Casa Grande
Gila @ Maricopa Rd	775	04/09/95	33 10 15.0	112 00 21.7	1135	Gila River at Maricopa Road bridge
Gila @ Olberg	780	04/12/95	33 05 13.9	111 41 12.6	1305	Gila River at Olberg Bridge, 3 mi. ENE of Sacaton
Santa Cruz @ SR 84	785	03/16/94	32 52 46.3	111 49 44.2	1350	3 mi. West of SR 93 (Casa Grande) on SR 84
Santa Rosa @ SR 84	795	03/16/94	32 52 46.2	111 56 48.3	1300	11 mi. West of SR 93 (Casa Grande) on SR 84
Cesar Chavez Park	4500	08/08/90	33 22 09.6	112 08 31.8	1060	South end of park, 35th Ave. and Baseline Rd.
Gateway C. College	4505	12/16/03	33 27 00.8	111 59 53.0	1130	40th St. at Van Buren
Roeser @ 2nd St.	4510	01/29/91	33 24 00.1	112 04 13.9	1080	1/2 mi. SSE of Broadway Rd. and Central Ave.
Salt R. @ 40th St.	4515	03/22/96	33 25 33.9	111 59 44.5	1120	South side of Salt River near 40th St.
Salt R. @ Priest Dr.	4520	09/21/95	33 26 02.3	111 57 40.8	1140	West side of Salt River bridge at Priest Drive
ASU South	4525	07/14/95	33 24 46.7	111 55 51.1	1165	1/4 mi. NNE of Broadway Rd. and Mill Ave.
Kleinman Park	4530	03/26/91	33 24 03.1	111 51 07.0	1220	1/2 mi. SE of Broadway Rd. and Alma School Rd.
Fitch Park	4540	03/27/91	33 25 41.2	111 49 37.2	1245	1/2 mi. N of University Dr. and Center St.
Salt R. @ Val Vista Dr.	4545	04/13/11	33 29 03.4	111 45 44.1	1260	1/2 mile W of Val Vista and the Salt River
Mountain View Park	4550	03/21/91	33 25 50.3	111 46 13.6	1280	1/2 mi. N of University Dr. and Lindsay Rd.
Falcon Field	4555	10/01/95	33 27 16.5	111 43 45.5	1370	1/4 mi. NE of McKellips Rd. & Greenfield Rd.
Spookhill FRS	4560	03/13/84	33 28 22.7	111 40 53.9	1580	1/2 mi. N of McDowell Rd. and Bush Highway
Granite Reef Diversion	4565	7/21/05	33 30 43.0	111 41 01.9	1330	Bush Highway at Granite Reef Dam
Price Drain @ Loop 202	4570	02/13/01	33 26 03.7	111 53 25.1	1195	Loop 202 at Loop 101
Laveen Basin	4575	11/7/06	33 23 25.3	112 09 02.7	1015	Southern Ave. at 43rd Ave.
Salt River Landfill	4580	01/30/98	33 30 18.4	111 47 13.7	1290	1/4 mi. N of Gilbert
Reata Pass Wash	4585	05/15/01	33 41 52.9	111 51 50.6	2175	1.6 mi. east of Pima Rd. on Pinnacle Peak Road
Pima @ Union Hills	4590	10/22/97	33 39 16.8	111 53 43.8	1625	1/4 mi. west of Pima Rd. @ Union Hills
Pinnacle Peak Vista	4595	04/21/98	33 40 04.5	111 52 01.4	1810	1/2 mi. SSE of Deer Valley Rd. and Pima Rd.
IBW @ McKellips Rd.	4600	05/21/85	33 26 57.2	111 54 53.4	1190	On Indian Bend Wash 1/4 mi. South of McKellips
Osborn @ 64th St.	4605	10/22/97	33 29 06.4	111 56 33.6	1255	200 yards east of Osborn Rd. @ 64th St.
IBW @ Indian Bend Rd.	4610	09/28/83	33 32 04.0	111 54 51.2	1280	On Indian Bend Wash just S. of Indian Bend Rd.
IBW @ Indian School Rd.	4615	11/26/97	33 29 42.3	111 54 40.4	1240	Indian School Rd. @ Hayden Rd.
IBW @ Interceptor	4620	01/01/89	33 31 59.4	111 53 52.4	1280	1/4 mi. SW of Pima Rd. & Indian Bend Rd.
Highland @ 68th St.	4625	11/13/97	33 30 28.0	111 56 11.0	1320	1/4 mi. north of Highland @ 68th St.
Thunderbird Academy	4630	08/04/81	33 36 38.0	111 55 20.8	1430	1/4 mi. ESE of Thunderbird Rd. and Scottsdale Rd.
Tatum Wash @ 40th St.	4635	06/03/94	33 34 54.1	111 59 04.3	1405	Just S. of 40th St. and Mountain View Rd.
IBW @ Sweetwater	4640	12/27/90	33 36 13.3	112 00 16.1	1395	1/2 mi. E of 32nd St. and Sweetwater Ave.

TABLE I

Sensor Name	Sensor ID	Installed	Latitude	Longitude	Elevation	Location
East Fork CC #1	4645	03/02/94	33 40 11.3	112 01 31.3	1495	1/4 mi. E of Beardsley Rd. and Cave Creek Rd.
Paradise Valley Park	4650	02/27/89	33 39 17.3	112 00 25.8	1490	1/2 mi. E of Union Hills Dr. and 32nd St.
East Fork CC #4	4655	01/18/94	33 38 56.6	112 00 37.5	1465	1/4 mi. S of Union Hills Dr. and 32nd St.
Lost Dog Wash	4660	07/13/90	33 35 17.5	111 48 23.0	1640	1/2 mi. NNW of Shea Blvd. and 128th St.
EFCC near 7th Ave.	4665	05/08/97	33 37 40.6	112 04 50.7	1340	Near 7th Ave., 1/2 mi. South of Greenway Rd.
Pima @ Jomax	4670	05/06/93	33 43 42.3	111 53 35.7	2180	1/8 mi. NW of Pima Rd. and Jomax Rd.
Lake Marguarite	4675	11/25/97	33 33 49.2	111 53 59.0	1325	1/4 mi. west of Doubletree and Hayden
East Fork CC #3	4680	09/13/94	33 38 45.9	112 02 21.0	1430	1/2 mi. SW of Union Hills Dr. and Cave Creek Rd.
Berneil Wash	4685	07/30/98	33 34 01.1	111 56 19.8	1325	Doubletree @ Invergordon
IBW @ Shea Blvd.	4690	06/09/98	33 34 53.1	111 58 06.3	1360	Shea Blvd. @ 52nd St.
Aztec Park	4695	02/03/98	33 36 36.2	111 51 55.6	1465	Thunderbird Rd. @ Frank Lloyd Wright Blvd.
Durango Complex	4700	06/04/80	33 25 35.9	112 07 07.0	1050	27th Ave. and Durango St.
Jefferson @ 4th Ave.	4710	01/29/91	33 26 48.1	112 04 46.2	1080	County Building, 4th Ave. and Jefferson St.
Grand @ 27th Ave.	4715	10/11/96	33 28 42.1	112 07 02.0	1090	Near 28th Ave. and Grand Ave.
Thomas @ 16th St.	4720	01/17/91	33 28 39.7	112 02 29.3	1120	16th St. at Thomas Rd.
Granite Reef Wash	4725	06/26/06	33 27 57.6	111 53 54.7	1195	McDowell Rd, 200 yards E of Granite Reef Rd.
Perry Park	4730	08/22/90	33 28 42.0	112 00 51.9	1155	1/8 mi. S. of Thomas Rd. and 32nd St.
Papago Park	4740	08/15/90	33 27 35.1	111 58 05.8	1210	1/4 mi. N. of McDowell Rd. and 52nd St.
Old X-cut @ McDowell	4745	07/27/94	33 27 41.4	111 58 56.1	1175	McDowell Rd. at Hohokam Expressway
Thomas @ 48th St.	4750	01/30/91	33 28 46.9	111 58 44.0	1205	Thomas Rd. and 48th St.
Salt River @ 67th Ave.	4755	04/23/98	33 23 59.3	112 12 14.5	980	67th Ave. @ Roeser St.
Maryvale Muni Golf	4760	08/17/89	33 29 55.1	112 11 16.0	1110	1/4 mi. N of Indian School Rd. and 59th Ave.
Buckeye @ 75th Ave.	4765	08/01/96	33 26 28.3	112 13 18.9	1025	1/4 mi. N. of Buckeye Rd. and 75th Ave.
City of Glendale	4770	07/13/89	33 32 37.1	112 11 36.8	1150	Grand Avenue at 63rd Avenue
Maryland @ 27th Ave.	4775	12/22/94	33 31 52.0	112 06 49.5	1170	Near I-17, 1/2 mi. North of Bethany Home Rd.
Missouri @ 16th St.	4780	01/17/91	33 30 59.7	112 02 53.6	1160	1/2 mi. North of Camelback Rd. and 16th St.
Butler Park	4785	09/09/98	33 33 44.3	112 10 50.8	1175	1/4 mi. SE of 59th Ave. and Olive Ave.
Paradise Valley CC	4790	07/13/89	33 32 09.8	111 58 26.5	1360	1/2 mi. North of Lincoln Dr. and Tatum Blvd.
Phoenix Dam 2B	4795	06/29/09	33 36 13.2	112 03 52.7	1380	Near Thunderbird and 7th St.
Dreamy Draw Dam	4800	01/24/84	33 33 43.8	112 01 53.6	1405	1/4 mi. SSW of the 24th St. and Dulap Ave. alignments
ACDC @ 36th St.	4805	02/24/94	33 30 49.3	111 59 58.7	1250	1/2 mi. North of 36th St. and Camelback Rd.
ACDC @ 14th St.	4810	02/09/94	33 32 37.3	112 03 05.1	1230	1/2 mi. North of Glendale Ave. and 14th St.
10th St. Wash Basin #1	4815	10/23/96	33 34 46.8	112 03 17.3	1320	1/4 mi. SW of Peoria Ave. and Cave Creek Rd.
ACDC @ 43rd Ave.	4820	11/14/90	33 35 02.4	112 09 15.3	1225	1/4 mi. NW of Peoria Ave. and 43rd Ave.
Phoenix Basin #3	4825	12/18/01	33 35 11.6	112 02 48.4	1365	Cave Creek Road at 16th St.
Cave Creek @ Cactus	4830	06/27/91	33 35 58.9	112 06 43.3	1280	1/4 mi. ENE of I-17 and Cactus Rd.
ACDC @ Cave Creek	4835	03/11/97	33 34 22.5	112 06 15.9	1230	Mountain View Rd. near 23rd Ave.
Greenway @ 32nd Ave.	4840	01/31/91	33 37 31.8	112 07 46.1	1295	1/4 mi. East of Greenway Rd. and 32nd Ave.
Phoenix Dam #99	4845	07/07/09	33 34 29.5	112 00 51.9	1455	32nd St. and SR 51
Phoenix Basin #7	4850	10/17/96	33 36 04.7	112 04 21.4	1415	1/4 mi. SW of Thunderbird Rd. and 7th Street
Phoenix West Park	4855	11/29/01	33 35 02.2	112 04 55.1	1315	Peoria at 7th Ave.

TABLE I

Sensor Name	Sensor ID	Installed	Latitude	Longitude	Elevation	Location
Rawhide Wash	4860	07/22/99	33 44 28.2	111 53 53.3	2225	1/3 mile west of Pima Rd. on Dynamite Blvd.
Desert Mtn. School	4875	07/19/06	33 48 33.6	112 04 37.8	1810	1/4 mile SE of Cloud Road and 7th Ave.
Skunk Tank Wash	4885	03/02/06	33 50 24.5	112 04 57.8	1865	0.2 miles S of 7th Ave. and Desert Hills Rd.
Cave Creek	4890	05/29/03	33 49 49.4	111 58 04.9	1995	1 mile west of Cave Creek Town Hall
Desert Hills Wash	4895	03/02/06	33 49 41.5	112 02 54.0	1860	Joy Ranch Road at 16th St.
Cave Buttes Dam	4900	01/25/84	33 43 01.2	112 02 40.1	1650	1/4 mi. North of the Happy Valley Rd. & 16th St. alignments
Stagecoach Wash	4910	06/13/01	33 48 42.9	111 53 28.1	2555	On Pima Road about 1/2 mile south of Cave Creek Rd.
Cave Creek Landfill	4915	04/22/93	33 47 32.3	111 59 46.7	1885	1/2 mi. E of Carefree Hwy. and the 40th St. alignment
Cave Cr.@ Spur Cross	4920	06/16/93	33 53 16.5	111 57 12.8	2280	3.5 mi. North of the Town of Cave Creek
Carefree Ranch	4930	07/15/85	33 51 10.7	111 51 51.8	2960	3.5 mi. NE of Skyranch Airport
Reata Pass Dam	4935	02/25/93	33 44 04.1	111 50 37.1	2600	1/2 mi. South of Dynamite Blvd. and 112th St.
Humboldt Mtn.	4940	07/14/81	33 58 50.7	111 47 52.6	5205	13 mi. NE of the Town of Cave Creek
Seven Springs	4950	11/12/81	34 03 08.2	111 51 33.7	4615	15 mi. NNE of the Town of Cave Creek
Seven Springs Wash	4960	03/12/02	33 57 38.8	111 50 45.7	3530	11 miles NE of Cave Creek
New River Mesa	4970	03/03/09	33 59 38.1	111 55 42.4	3960	11 miles north of Cave Creek
Mt. Oatman	5000	04/30/80	33 03 04.5	113 08 12.2	1740	8 mi. WSW of Painted Rock Dam
Columbus Wash	5010	9/21/99	33 06 26.7	113 19 54.9	705	8 miles north of Agua Caliente
Copper Wash	5030	02/20/01	33 12 19.0	113 17 05.5	1080	15 miles north of Agua Caliente
4th of July Wash	5040	03/14/02	33 16 39.4	113 07 47.1	1120	21 mi. W of Old US 80 on Agua Caliente Rd.
Gila Bend Mountains	5050	06/01/88	33 14 29.2	113 12 18.0	1560	16 mi. NW of Painted Rock Dam off Agua Caliente Rd.
Sugarloaf Mountain	5055	5/27/04	33 41 28.7	113 05 37.1	2760	16 miles NW of Tonopah
G&F Woolsey Peak	5060	06/25/03	33 10 23.9	112 52 51.1	1985	8 miles southwest of Gillespie Dam
Eagle Eye Rd. @ CAP	5065	06/17/03	33 35 02.0	113 18 01.3	1400	1.5 miles S of Salome Hwy. on Eagle Eye Rd.
I-10 @ 355th Ave.	5070	09/07/01	33 28 14.8	112 48 58.2	1095	3 miles NW of the Hassayampa River crossing of I-10
Cruff Wash	5075	05/14/02	33 14 46.1	112 53 40.4	970	6 miles W of Agua Caliente Road and Old US 80
Buckeye @ 547th Ave.	5080	06/13/00	33 26 08.4	113 13 49.4	1205	Buckeye Road @ 547th Ave.
Baseline @ 547th Ave.	5085	05/24/00	33 22 38.6	113 13 43.6	1235	SW Corner of Baseline and 547th Ave.
Centennial @ Wenden	5090	09/02/98	33 49 25.9	113 31 57.7	1880	5.5 mi. NE of Salome on US60 bridge
Webb Mountain	5095	05/22/02	33 13 55.3	112 52 08.2	1035	4 miles W of Aguila Caliente Rd. and Old US 80
Centennial Railroad	5100	02/09/90	33 18 35.9	112 52 57.7	850	8 mi. NW of Old US 80 at the Gila River
Delaney Wash	5105	12/22/99	33 28 11.3	112 58 37.7	1130	3 miles SSW of Tonopah
Saddleback FRS	5110	12/16/88	33 27 59.8	113 04 21.4	1180	7 mi. WSW of Tonopah in Harquahala Valley
Winters Wash	5115	07/11/00	33 30 31.5	112 54 44.0	1125	1 mi. N of Indian School Rd. and 403rd Ave.
Centennial Levee	5120	03/07/84	33 31 10.0	113 15 37.8	1260	2 mi S. of I-10 and 1 mi. E. of West County border
Harquahala FRS	5125	09/15/93	33 32 55.3	113 05 51.7	1420	10 mi. WNW of Tonopah in Harquahala Valley
Upper Tiger Wash	5130	09/12/80	33 48 37.1	113 10 30.6	2175	11 mi. S. of Aguila off Eagle Eye Road
Four Mile Wash	5135	07/05/01	33 32 23.4	112 51 13.3	1210	Near the alignments of 371st Ave. and Glendale Ave.
Tiger Wash Fan	5140	09/21/94	33 40 09.5	113 18 48.4	1605	1 mi. W of Eagle Eye Rd. and 4 mi. N of Salome Highway
Upper Grass Wash	5145	11/01/02	33 52 39.3	113 05 26.5	2290	7 miles SE of Aguila
Narrows Dam	5150	09/01/94	33 43 29.8	113 30 45.6	1660	5 mi. SE of Salome off Salome Highway
Grass Wash @ US 60	5155	09/19/01	33 56 24.4	113 11 17.9	2155	1 mile west of Aguila on US 60

TABLE I

Sensor Name	Sensor ID	Installed	Latitude	Longitude	Elevation	Location
Tiger Wash	5160	09/15/99	33 44 30.4	113 16 42.8	1875	10 mi. N of the Eagle Eye Rd. / Salome Highway intersection
Outlaw Hill	5165	05/13/02	33 54 51.4	112 56 21.0	2670	South of US 60, 14 miles east of Aguila
Gladden	5170	02/02/82	33 54 10.2	113 17 53.4	2200	US 60 at Gladden, 34 miles W of Wickenburg
Centennial near Aguila	5175	06/05/01	33 58 00.3	113 04 08.0	2275	5 mi. NNE of the US 60 / SR 71 junction
Centennial Wash	5180	11/19/81	33 56 35.7	113 00 01.9	2420	1 mi. N of US 60, 19 mi. W of Wickenburg
Harquahala Mtn.	5185	02/10/94	33 48 43.7	113 20 48.5	5680	Top of Harquahala Mtn., 36 mi. WSW of Wickenberg
Smith Peak	5190	05/05/80	34 04 04.1	113 21 00.2	5120	Harcuvar Mtns., 13 mi. NW of Aguila
Dead Horse Wash	5195	11/01/00	33 46 51.5	113 01 43.4	2140	Near Aguila Road, 14 miles SE of Aguila
Buckeye FRS #1	5200	07/26/83	33 27 27.9	112 44 59.9	1090	West end of Buckeye FRS #1, I-10 @ Hassayampa River
Buckeye FRS #2	5205	11/11/92	33 26 22.4	112 35 47.3	1115	West end of Buckeye FRS #2, 5 mi N of Buckeye
Hassayampa Landfill	5210	04/15/93	33 22 12.7	112 45 06.7	905	2 mi. NW of Hassayampa
Jackrabbit Wash	5215	09/14/82	33 42 55.6	112 52 54.4	1725	16 mi. NNE of Tonopah, 20 mi. SSW of Wickenburg
Morristown	5220	05/13/92	33 51 23.6	112 37 27.3	1980	US 60/93 at Morristown, 10 mi. SE of Wickenburg
Hassy R. @ US 60	5225	03/14/94	33 58 13.1	112 43 37.3	2030	Hassayampa River at US 60/93 in Wickenburg
Sunset FRS	5230	02/12/89	33 57 53.8	112 44 31.3	2140	3/4 mi. WSW of the US 60 / US 93 intersection in Wickenburg
Belmont Mountains	5240	12/16/02	33 39 26.5	112 54 42.0	1860	4.8 miles SW of the Aguila/Wickenburg Roads intersection
Sunnycove FRS	5245	07/31/86	33 57 26.2	112 44 23.3	2150	1 mi. SW of the US 60 / US 93 intersection in Wickenburg
Twin Peaks	5250	03/27/03	33 53 36.8	112 49 24.9	2675	6 miles southwest of Wickenburg
Vulture Mine	5260	10/14/81	33 57 08.5	112 46 18.3	2380	3 mi. SW of Wickenburg
Coyote Wash	5265	11/27/02	33 41 49.2	112 55 24.9	1805	3.5 mi. SW of the intersection of Aguila and Wickenburg Roads
Box Wash	5270	03/11/03	33 50 57.4	112 47 56.8	2260	9 miles southwest of Wickenburg
Sols Wash @ SR 71	5275	09/24/81	34 07 06.7	112 57 45.3	2740	1/2 mile SW of the SR 71 / US 93 intersection
Hassayampa R. @ I-10	5280	11/09/94	33 27 28.2	112 45 40.7	1015	I-10 bridge over Hassayampa River, 12 mi WNW of Buckeye
Yarnell Hill	5290	07/13/81	34 12 21.4	112 44 56.4	5120	1 mi. ENE of Yarnell, Yavapai County
Sun Valley @ Northern	5300	08/02/05	33 33 12.4	112 40 40.9	1395	Sun Valley Parkway at Northern Ave.
Hassy R. @ Box Canyon	5305	11/17/83	34 02 42.0	112 42 36.3	2245	6 mi. N of Wickenburg on Hassayampa River, Yavapai County
O'Brien	5320	11/03/82	34 06 11.9	112 34 30.2	2960	11 mi. NE of Wickenburg, Yavapai County
Minnehaha	5335	06/16/81	34 09 57.3	112 24 19.5	5610	8 mi. E of Wagoner, Yavapai County
Towers Mtn.	5340	05/01/92	34 14 01.8	112 22 05.6	7630	3 mi. NW of Crown King, Yavapai County
Hassy R. @ Wagoner Rd.	5350	12/19/83	34 18 36.5	112 34 07.2	3760	6 mi. ESE of Kirkland Junction
Wilhoit	5365	09/24/81	34 25 36.6	112 35 08.2	5010	At Wilhoit, 10 mi. SSW of Prescott, Yavapai County
Mt. Union	5380	08/16/82	34 24 42.2	112 25 05.5	7495	Top of Mt. Union, 10 mi. SSE of Prescott
Agua Fria @ Buckeye	5400	10/11/88	33 26 05.7	112 20 03.0	970	Buckeye Rd. Bridge over Agua Fria River, nr Avondale
Colter @ El Mirage	5405	06/29/94	33 30 41.1	112 19 25.6	1030	1/4 mi. N of Camelback and El Mirage Rd.
Dysart Drain @ LAFB	5410	08/22/96	33 32 38.3	112 20 57.9	1090	1/4 mi. West of Northern Ave. & Litchfield Rd.
White Tank FRS #3	5415	03/12/86	33 32 02.3	112 28 15.7	1215	4 mi. N of I-10 on Jackrabbit Trail alignment
Camelback @ Citrus Rd.	5420	05/10/12	33 30 28.9	112 26 39.9	1115	Camelback Road at Citrus Rd.
Ford Canyon Wash	5425	02/05/02	33 35 47.8	112 29 57.7	1470	Alignments of Cactus Road and Tuthill Road
White Tank Peak	5430	05/15/80	33 34 01.9	112 33 29.8	4010	Top of White Tank Mtns., 13 mi. N of Buckeye
McMicken Floodway	5435	09/03/92	33 41 07.1	112 24 31.1	1335	1/2 mi. N of Grand Ave. and Deer Valley Rd.
McMicken Dam South	5440	02/13/02	33 35 11.6	112 28 37.3	1360	1/2 mi. N of the Peoria and 195th Ave. alignments

TABLE I

Sensor Name	Sensor ID	Installed	Latitude	Longitude	Elevation	Location
McMicken Dam	5445	03/24/83	33 40 37.2	112 25 24.6	1350	N. end of the dam, 1/4 mi SE of Deer Valley Rd and Cotton Ln
Patton Rd.	5450	05/13/92	33 44 05.8	112 34 37.9	1620	7 mi. E of Grand Ave. on Patton Rd.
Wittmann	5455	05/13/92	33 46 13.8	112 31 15.7	1655	US 60/93 at Wittmann, 4 mi. SE of Circle City
NW Regional Landfill	5465	04/27/93	33 40 51.8	112 28 33.6	1410	Near 195th Ave. and Deer Valley Rd.
CAP @ 163rd Ave.	5470	12/10/02	33 45 32.0	112 24 42.2	1540	CAP canal at 163rd Ave.
Circle City	5475	09/17/82	33 49 20.9	112 35 23.8	1890	Along US 60/93, 14 mi. SE of Wickenburg
El Mirage Drain	5480	02/16/06	33 41 26.6	112 19 41.0	1265	1/2 mile S of Pinnacle Peak and El Mirage Roads
Upper Trilby Wash	5485	09/25/01	33 57 37.5	112 31 45.3	3230	On Trilby Wash, 2.2 miles N of Castle Hot Springs Road
Castle Hot Springs	5490	10/20/81	33 55 45.4	112 31 47.1	2685	6 mi. NE from US 60/93 on Castle Hot Springs Rd.
Daggs Wash	5495	11/08/07	33 44 45.2	112 43 30.2	1680	9.5 miles SW of Circle City
Agua Fria @ Grand Ave.	5500	04/27/94	33 36 26.6	112 18 20.5	1115	Grand Ave. bridge at Agua Fria River
New River @ Glendale	5505	03/21/90	33 32 11.9	112 16 56.0	1060	1/2 mi. E of 99th Ave. on Glendale Ave. bridge
Dysart @ Bell Rd.	5510	10/19/92	33 38 12.4	112 20 28.5	1190	Dysart Rd. at Bell Rd., Surprise
Sun City West	5515	03/30/95	33 39 55.7	112 21 24.0	1240	1/4 mi. SE of the Beardsley Rd. & Litchfield Rd. alignments
ACDC @ 67th Ave.	5520	06/07/90	33 37 17.8	112 12 09.5	1220	67th Ave. Bridge at Arizona Canal, Glendale
Grand @ Peoria Ave.	5525	07/11/96	33 35 00.6	112 14 21.8	1140	Intersection of Grand Ave. and Peoria Ave.
Adobe Dam	5535	10/28/82	33 40 38.0	112 09 14.4	1413	1/4 mi. South of Deer Valley Rd. & 43rd Ave.
Upper Cline Creek	5545	11/21/01	33 54 37.6	112 00 56.6	2520	8 miles east of New River
Deer Valley Airport	5550	01/23/91	33 41 24.8	112 03 58.6	1480	Deer Valley Rd. and 7th Ave.
Fig Springs	5555	11/14/01	33 56 55.6	112 04 29.2	2390	3.5 miles east of New River
Skunk Creek @ I-17	5565	10/26/89	33 43 48.3	112 07 11.1	1475	I-17 at Jomax Rd. alignment
Upper Skunk Creek	5580	09/19/80	33 54 03.5	112 03 17.9	2170	4 mi. E of New River
Skunk Cr. nr New River	5585	06/28/01	33 55 34.1	112 04 57.6	2185	Skunk Cr. at Fig Springs Road, 3.5 miles E of New River
New River @ Bell Rd.	5595	04/04/90	33 38 16.7	112 14 22.4	1205	Bell Road at 83rd Ave.
New River Dam	5610	04/15/86	33 44 09.1	112 13 31.7	1485	1/2 mi. NE of Jomax Rd. and 83rd Ave.
Sunup Ranch	5625	03/21/84	33 53 45.4	112 08 58.5	1940	1 mi. SSW of New River
New River Landfill	5630	04/29/93	33 51 46.8	112 11 03.0	1800	4 mi. ENE of New Waddell Dam
New River Fire	5635	07/20/05	33 58 33.2	112 03 38.2	2485	5 miles NE of New River
Cooks Mesa	5640	03/21/84	34 03 53.4	111 57 19.7	4570	10 mi. E of Black Canyon City in the New River Mtns.
Lake Pleasant	5650	11/13/08	33 50 50.6	112 16 41.0	1815	South end of Lake Pleasant
Lake Pleasant North	5660	04/24/01	33 54 16.7	112 16 15.0	1750	On Deer Island, north end of Lake Pleasant
Garfias Mtn.	5670	04/14/81	33 58 59.1	112 24 43.9	2635	6 mi. WSW of Castle Hot Springs, off Castle Hot Springs Rd.
Picacho Wash @ SR 74	5675	04/11/12	33 50 09.7	112 28 31.2	1975	SR 74 at Cotton Lane alignment
Columbia Hill	5685	05/28/81	34 01 04.8	112 21 19.4	2370	5 mi. NNW of Castle Hot Springs
Horsethief Basin	5700	11/24/86	34 09 44.5	112 16 13.9	6705	At HB Recreation Area, 6 mi. SE of Crown King
Crown King	5715	05/10/83	34 12 51.4	112 21 13.8	6750	Crown King, Bradshaw Mtns, 24 mi. SSE of Prescott
Sunset Point	5730	06/09/81	34 11 13.1	112 08 04.6	3395	Sunset Point Rest Area on I-17, 10 mi. N of Black Canyon City
Horseshoe Ranch	5745	03/09/85	34 13 50.0	112 00 01.0	3805	10 mi. SE of Cordes Junction
Horner Mtn. Ranch	5760	02/13/81	34 22 02.2	111 56 12.3	4490	11 mi. ENE of Cordes Junction
Arizona Hunt Club	5775	02/18/81	34 23 26.9	112 07 55.8	3805	5 mi. NNW of Cordes Junction
I-17 @ 169	5790	10/06/87	34 30 52.4	111 59 40.6	4445	I-17 at SR 169 (Cherry Rd.)

TABLE I

Sensor Name	Sensor ID	Installed	Latitude	Longitude	Elevation	Location
Dewey	5805	06/18/81	34 31 29.1	112 08 48.3	4740	5 mi. E of Dewey off Orme Ranch Rd.
Prescott Valley	5820	12/07/82	34 40 43.1	112 15 18.7	5230	5 mi. N of the intersection of SR 69 and Roberts Rd.
Sycamore Cr. – West Fork	5875	06/19/12	33 56 20.5	111 30 07.7	4930	5 miles NNW of Sunflower
Sycamore Cr. – Upper	5880	06/19/12	33 59 15.4	111 27 51.5	5825	8 miles N of Sunflower
Horseshoe Lake	5890	09/06/00	33 59 08.4	111 43 15.5	2070	Horseshoe Lake – SW Corner near Boat Rramp
Asher Hills	5900	08/02/90	33 43 03.5	111 41 03.2	1660	Off Asher Dr. in McDowell Mtn. Park, 1 mi. W of Rio Verde
Bartlett Lake	5910	08/31/00	33 50 18.3	111 38 06.2	1780	Bartlett Lake Sheriff Sub-station
McDowell Mtn. Park	5915	08/06/90	33 42 02.4	111 44 43.0	2120	Palisades Dr. in McDowell Mtn. Park, 4 mi. WSW of Rio Verde
McDowell Mtn. Road	5920	05/18/04	33 39 24.0	111 42 22.9	1620	In McDowell Mtn. Park, 2 mi. NE of Fountain Hills
Iron Dike	5925	06/30/09	33 55 44.6	111 26 39.9	4510	Off SR 87 near Sunflower
Fraesfield Mountain	5930	07/28/89	33 45 40.0	111 48 49.8	2690	Alignments of Dixaleta Dr. and 128th St.
Rackensack Canyon	5940	06/28/07	33 54 05.9	111 50 42.2	4520	8 miles NE of Cave Creek
Thompson Peak	5945	06/11/80	33 38 39.9	111 48 43.7	3995	On Thompson Peak, 120th St. and Bell Rd. alignments
Fountain Hills	5950	12/09/93	33 36 40.1	111 43 30.5	1665	At Palisades Blvd. Fire Station, nr xsecn with Fntn. Hills Blvd.
Camp Creek	5955	07/18/05	33 56 04.5	111 49 15.4	3720	4 miles SE of Seven Springs Campground
Mt. Ord	5960	07/01/83	33 54 17.7	111 24 32.7	7140	Top of Mt. Ord, 4 mi. E of Sunflower in the Mazatzal Mountains
Stone Ridge Dam	5965	12/11/96	33 35 40.4	111 43 59.5	1710	1/4 mi. W. of Cholla Dr. and Fountain Hills Blvd.
SunRidge Canyon Dam	5970	02/04/97	33 36 23.1	111 45 03.8	1890	200 yards W. of Lago Blvd and Palisades Blvd.
Cloudburst Wash	5975	03/13/97	33 37 20.5	111 46 38.7	2580	2 mi. NW of SunRidge Golf Course, Fountain Hills
North Heights Dam	5980	10/11/96	33 37 16.5	111 44 55.4	1825	400 yards SW of Sierra Madre Dr. and Golden Eagle Blvd.
Golden Eagle Blvd.	5985	02/12/97	33 38 13.6	111 46 09.1	2180	NW1/4 of Section at Chaparral Water Tank
Hesperus Dam	5990	12/18/96	33 38 11.9	111 44 47.6	1895	1/4 mi. N. of Richwood Ave. and Golden Eagle Blvd.
Hesperus Wash	5995	03/10/97	33 39 15.5	111 47 10.1	2280	NW1/4 of T4N-R6E-Section 31 near Dixie Mine
Guadalupe FRS	6500	06/29/89	33 22 19.0	111 58 13.7	1285	1/4 mi. SSW of Baseline Rd. and I-10
South Mountain Park	6510	09/28/82	33 20 39.8	112 01 59.1	2255	Alignments of Elliot Rd. and 24th St.
Carriage Lane Park	6520	03/26/91	33 21 29.9	111 53 27.1	1190	1/2 mi. South of Price Rd. and Guadalupe Rd.
South Mtn. Park HQ	6525	05/01/97	33 20 48.6	112 05 04.5	1410	Alignments of Elliot Rd. and 7th Ave.
Chandler @ Alma School	6530	07/25/96	33 18 19.3	111 50 45.5	1210	1/4 mi. SE of Chandler Blvd. and Alma School Rd.
Pecos Basin	6535	01/06/09	33 17 38.3	111 58 39.0	1185	1/4 mile SW of I-10 and Loop 202
Mesa Tower	6540	07/19/89	33 22 55.0	111 49 38.4	1215	1/4 mi. NW of McQueen Rd. and Baseline Rd.
Ahwatukee	6550	03/04/96	33 19 40.1	111 59 23.0	1280	1/2 mi. South of the 43rd Ave. and Warner Rd. alignments
South Mountain Fan	6560	06/09/93	33 18 54.6	112 08 01.1	1270	Alignments of Ray Rd. and 35th Ave. in S. Mtn. Park
EMF @ Broadway	6570	08/10/89	33 24 19.9	111 42 37.3	1340	1/2 mi. SSE of Broadway Rd. and Higley Rd.
Williams Field Rd.	6575	07/03/01	33 18 35.6	111 35 00.8	1455	1/4 mi. N of Williams Field Rd. and Meridian
EMF @ Queencreek Rd.	6580	01/18/89	33 15 47.1	111 43 32.3	1315	1/3 mi. West of Queen Creek Rd. and Higley Rd.
Chandler Airport	6585	01/26/06	33 15 30.6	111 49 23.4	1225	1/4 mi. S of Queen Creek Rd. and McQueen
Elliot @ Hawes Rd.	6590	06/26/01	33 21 01.9	111 39 10.9	1380	NE corner of Elliot Rd. and Hawes Rd.
EMF @ Arizona Ave.	6595	02/10/89	33 10 06.3	111 50 27.9	1210	On the SR 587 bridge 3 mi. South of Riggs Rd.
Guadalupe Channel	6600	08/07/98	33 21 54.8	111 40 34.3	1360	1/4 mi. E of Power Rd. @ Guadalupe Rd.
Freestone Basin	6605	12/19/95	33 21 26.4	111 46 21.9	1245	1/2 mi. SSE of Guadalupe Rd. and Lindsay Rd.
Queen Creek Rd.	6610	05/13/84	33 15 41.3	111 37 43.9	1410	1/4 mi. NE of Queen Creek Rd. and Ellsworth Rd.

TABLE I

Sensor Name	Sensor ID	Installed	Latitude	Longitude	Elevation	Location
Queen Creek Landfill	6615	04/23/93	33 13 31.7	111 39 04.9	1395	1/2 mi. SW of Ocotillo Rd. and Ellsworth Rd.
Crossroads Park	6620	12/18/95	33 19 39.7	111 44 48.1	1270	1/2 mi. NW of Ray Rd. and Greenfield Rd.
Signal Butte FRS	6625	11/10/87	33 26 24.0	111 35 25.2	1710	1/4 mi. NE of Signal Butte Rd. and Brown Rd.
McDowell @ Hawes	6630	04/13/06	33 28 02.9	111 39 03.8	1750	100 yds. W of Hawes Rd. and McDowell Rd.
Spookhill McKellips	6635	06/19/08	33 27 04.0	111 40 04.0	1590	McKellips Road at Loop 202
Usery Mtn. Park	6640	06/20/85	33 27 53.1	111 36 27.2	1880	1/3 mi. East of the McDowell Rd. and Crismon Rd. alignments
Usery Park WS	6650	02/24/94	33 28 52.6	111 36 57.1	2115	1/4 mi. WNW of the Crismon Rd. and Thomas Rd. alignments
Thunder Mtn.	6655	03/31/82	33 29 41.3	111 38 27.9	2550	1/2 mi. W. of the Ellsworth Rd. and Indian School Rd. alignments
Apache Junction FRS	6670	12/16/81	33 26 29.1	111 33 06.4	1810	1/3 mi. NW of Lost Dutchman Blvd. and Idaho Rd.
Apache Trail	6675	04/14/93	33 24 49.7	111 32 16.5	1740	1/3 mi. NE of Broadway Rd. and Idaho Rd.
Powerline FRS	6680	12/03/92	33 21 16.6	111 32 45.6	1580	Alignments of Idaho Rd. and Warner Rd.
Vineyard FRS	6685	11/02/83	33 21 03.3	111 32 34.2	1580	Alignments of Tomahawk Rd. and Williams Field Rd.
Spookhill Brown	6690	06/04/08	33 26 11.9	111 38 52.7	1595	Brown Rd. at Hawes Rd. alignment
McDowell @ Meridian	6695	04/23/06	33 27 56.4	111 34 39.4	1910	125 yds. E of McDowell Rd. and Meridian Rd.
Rittenhouse FRS	6700	09/27/88	33 17 20.3	111 30 23.7	1590	Alignments of Goldfield Rd. and Germann Rd.
Powerline Floodway	6705	02/13/08	33 19 16.4	111 38 09.8	1385	Ellsworth Rd. and Ray Rd. alignment
Queen Cr @ Rittenhouse	6710	09/14/93	33 13 49.0	111 35 39.4	1450	1/3 mi. SE of the Signal Butte and Chandler Heights alignments
Magma FRS	6715	10/27/88	33 07 10.7	111 24 12.2	1625	7 mi. NNW of Florence
Queen Cr. @ CAP	6720	01/14/99	33 13 55.8	111 30 11.3	1565	Queen Creek at Central AZ Project
Wolverine Pass	6725	07/12/07	33 28 04.1	111 31 53.0	2050	2 mi. NW of the alignments of McDowell & Tomahawk
Florence Junction	6730	04/18/86	33 17 51.1	111 23 45.5	1840	1.5 mi. NW of Florence Junction
Bulldog Canyon	6735	07/11/07	33 28 47.0	111 33 10.2	2065	2 mi. NW of the alignments of McDowell & Tomahawk
Whitlow Ranch Dam	6740	01/08/99	33 17 56.6	111 16 33.2	2200	5 mi. NE of Florence Junction
Kings Ranch	6745	09/13/81	33 23 06.2	111 26 05.3	2140	7 mi. ESE of Apache Junction
Weekes Wash Baseline	6750	05/27/08	33 22 43.7	111 32 15.1	1630	Baseline at Royal Palm Lane
Saguaro Lake	6780	01/24/00	33 34 29.8	111 32 14.9	1550	MCSO yard, NW corner of the Lake
Buckeye FRS #3	6810	11/23/92	33 26 49.5	112 33 21.3	1150	1/4 mi. NE of I-10 and Watson Rd.
White Tank FRS #4	6820	01/09/86	33 27 02.3	112 29 39.7	1065	1/4 mi. NE of Tuthill Rd. and Van Buren St.
Waterman @ Rainbow	6830	03/18/99	33 15 42.2	112 36 38.5	1020	Rainbow Valley Rd. at Queen Creek Rd.
Buckeye Rd. @ SR 85	6835	09/20/00	33 22 05.5	112 37 11.2	865	1/4 mi. E of SR 85 on Buckeye Rd.
Tuthill @ Ray Rd.	6840	12/22/94	33 19 13.2	112 28 55.7	950	1/2 mi. East of Tuthill Rd. and Ray Rd.
Gila R. @ 116th Ave.	6845	01/26/89	33 22 58.0	112 18 29.2	940	¼ mile NNW of 115th Ave. and Baseline Rd.
Gila @ Estrella Pkwy.	6850	02/28/89	33 23 20.6	112 23 32.9	905	Gila River at Estrella Parkway
Bullard @ Indian School	6865	06/27/06	33 29 32.7	112 22 54.0	1025	Indian School Rd. @ Wigwam Blvd.
Waterman Wash	6880	05/12/83	33 13 24.2	112 18 34.3	1295	El Mirage Rd. and Riggs Rd. alignments
Estrella Fan	6890	11/15/92	33 16 10.1	112 19 15.4	1455	Alignments of El Mirage Rd. and Germann Rd.
Upper Waterman Wash	6900	06/23/88	33 05 57.3	112 26 07.5	1600	10 mi. WNW of Mobile
Gillespie Dam	6905	04/12/94	33 13 46.3	112 46 00.0	760	Gila River at Old US 80
Gila Bend Landfill	6910	04/07/93	32 59 21.5	112 40 30.5	750	3 mi. North of the intersection of US 80 and I-8
Sauceda Wash	6920	02/28/90	32 52 49.5	112 45 15.3	835	6 mi. SSW of Gila Bend
Sand Tank @ I-8	6930	06/28/01	32 55 59.0	112 42 20.7	765	On I-8 bridge south of Gila Bend

TABLE I

Sensor Name	Sensor ID	Installed	Latitude	Longitude	Elevation	Location
Sand Tank Wash	6940	07/21/83	32 48 06.1	112 37 57.6	1160	9 mi. SSE of Gila Bend
Rainbow Valley Wash	6950	11/06/00	33 14 08.0	112 38 21.0	905	9 miles south of Buckeye on SR 85
Maricopa Mountains	6955	04/21/05	32 59 26.4	112 31 22.0	1210	11 miles ENE of Gila Bend
Bender Wash	6960	01/12/82	32 54 24.2	112 33 05.5	1200	Just North of I-8, 10 mi. East of Gila Bend
Mobile	6965	12/15/04	33 02 18.4	112 14 38.7	1340	2 miles SE of Mobile
Vekol Wash	6980	03/07/90	32 50 35.6	112 15 07.2	1720	On I-8 bridge, halfway between Gila Bend and Casa Grande
Stanton	7000	06/16/94	34 09 52.9	112 43 45.3	3465	6.5 mi. East of Congress, Yavapai County
Mid-Martinez Creek	7005	04/27/95	34 06 56.2	112 47 48.7	2760	4.4 mi SSE of the US 89 / SR 71 junction
Martinez Creek	7010	11/23/94	34 01 44.8	112 47 27.7	2410	1 mi. East of the US 93 / US 89 junction
Congress	7020	06/16/94	34 09 42.4	112 50 49.4	3040	Junction of US 89 and SR 71
Sols Trib @ SR 93	7025	05/02/95	34 03 07.3	112 51 01.7	2585	3.32 miles NW of the US 93 / US 89 junction
Sols Tank	7030	07/25/95	34 03 41.7	112 54 53.5	2595	6.3 mi. WNW of the US 93 / US 89 junction
Black Hill	7035	06/15/95	34 00 48.9	112 50 57.5	2420	2.3 miles WSW of the US 93 / US 89 junction
Sols Wash nr Matthie	7040	08/04/95	33 59 14.7	112 47 34.7	2220	Sols Wash at SPRR bridge, 2 mi. N. of Wickenburg Airport
Black Mountain	7050	07/06/94	33 56 46.9	112 53 04.0	2680	Along US 60, 9 mi. West of US 60 / US 93
Hartman Wash	7060	07/06/94	33 57 46.0	112 49 40.9	2460	On US 60 bridge, 6.3 mi. West of US 60 / US 93
Flying E Tank	7070	05/09/95	33 56 12.2	112 49 01.2	2540	6.3 mi. WSW of the US 93 / US 89 junction at Wickenburg
Flying E Wash	7080	07/12/94	33 57 44.1	112 46 58.4	2305	On US 60 bridge, 3 mi. West of US 60 / US 93
Casandro Wash	7090	07/12/94	33 57 43.4	112 45 54.9	2240	On US 60 bridge, 2 mi. West of US 60 / US 93
Constellation Road	7100	08/03/94	33 58 33.1	112 42 12.9	2260	1.4 mi. NE of the US 60 / US 93 junction
Powder House Wash	7110	05/18/95	33 58 51.0	112 43 02.3	2130	1/2 mi. NE of US 60 and Constellation Rd., Wickenburg
Wickenburg Airport	7120	08/03/94	33 57 53.5	112 48 14.4	2385	4.5 mi. West of the US 60 / US 93 junction
Casandro Dam	7130	08/15/96	33 58 02.8	112 44 54.7	2165	1.1 miles west of the US60 / US93 junction
Centennial Divide	7135	08/21/01	34 00 00.5	112 54 50.3	2465	7 miles west of the US89 / US93 junction
Ritter Dam	7140	11/21/02	34 02 46.4	113 00 18.4	2345	9 miles NE of Aguila
Wood Tank	7145	11/20/02	34 02 41.6	113 04 42.5	2420	8 miles NNE of Aguila
Joshua Tree	7150	03/05/02	34 09 46.1	113 00 52.7	2840	4.5 miles NW of the SR71 / US93 junction
Burton Tank	7155	03/19/02	34 07 24.3	112 51 40.1	2870	3 miles SSW of Congress
Bucks Well	7160	12/11/02	34 11 41.3	112 55 14.8	3290	3.5 miles west of Congress
Antelope Creek	7165	07/09/03	34 02 55.6	112 46 45.9	2400	6.5 miles NNW of Wickenburg
Upper Martinez Creek	7170	02/26/02	34 12 18.1	112 49 22.5	3270	4.5 miles WSW of Yarnell

TABLE I

Table II - Precipitation Sensors Installed/Removed in Water-Year 2012			
Sensor Name	**Sensor ID**	**Date Installed / Removed**	**Location**
Picacho Wash @ SR 74	5675	4/11/2012	SR 74 at Cotton Lane alignment
Camelback Rd. @ Citrus Rd.	5420	5/10/2012	Camelback Rd. at Citrus Rd.
Sycamore Creek – West Fork	5875	6/19/2012	5 miles NNW of Sunflower
Sycamore Creek – Upper	5880	6/19/2012	8 miles N of Sunflower
No Stations Removed			

Table III - Rain Gage Failure Statistics for Water-Year 2012

(A "Failure" is a continuous 48-hour period when no data is received)

FAILURE TYPE	Failures – 2012	Failures - 2011	Failures - 2010	Failures - 2009
Data Collision	**55**	61	139	53
Repeater	**54**	18	44	17
Unknown	**21**	17	61	17
Transmitter	**12**	25	43	27
Programming Error	**7**	24	43	23
Battery	**4**	8	16	5
Radio Path	**3**	3	6	0
Tipping Bucket / Plugged Funnel	**3**	2	7	5
Vandalism	**2**	3	4	0
Radio	**1**	2	1	0
Solar Panel	**1**	0	1	1
Antenna	**0**	8	7	3
Winds/Lightning/Fire/Flooding	**0**	0	1	0

Table IV

ALERT Rain Gages: Water-Year Totals for 2012, 2011, 2010 & 2009

Hyperlinks go to data pages within this report

Gage Name	ID #	**Inches - 2012**	Notes	*Inches - 2011*	*Inches - 2010*	*Inches-2009*
Tat Momolikot Dam	0770	5.91	2	3.11	4.02	2.60
Gila @ Maricopa Rd	0775	8.62		3.62	5.31	3.31
Gila @ Olberg	0780	6.50		2.17	6.14	5.43
Santa Cruz @ SR 84	0785	6.77		3.86	5.91	3.70
Santa Rosa @ SR 84	0795	6.89		5.39	12.24	3.74
Cesar Chavez Park	4500	3.78		4.29	5.43	3.39
Gateway C. College	4505	6.02		2.09	7.56	4.06
Roeser @ 2nd St.	4510	5.67		4.37	5.98	5.00
Salt R. @ 40th St.	4515	4.25		2.48	6.50	3.74
Salt R. @ Priest Dr.	4520	5.83	3	4.57	6.22	5.35
ASU South	4525	5.71		4.69	8.35	5.63
Kleinman Park	4530	5.43		5.79	8.50	4.84
Fitch Park	4540	6.02		5.83	8.98	5.16
Salt R. @ Val Vista Dr.	4545	6.42		1.06	----	----
Mountain View Park	4550	6.30		5.71	9.65	5.51
Falcon Field	4555	7.64		4.17	5.43	5.71
Spookhill FRS	4560	6.97		6.65	10.31	6.50
Granite Reef Diversion	4565	7.76		8.27	11.18	8.50
Price Drain @ Loop 202	4570	6.97		5.63	9.57	5.16
Laveen Basin	4575	5.08		4.96	6.30	4.57
Salt River Landfill	4580	5.79		6.54	8.03	5.71
Reata Pass Wash	4585	5.31	3	7.56	5.55	5.63
Pima @ Union Hills	4590	5.00		6.81	6.93	5.31
Pinnacle Peak Vista	4595	5.12		6.46	7.36	5.51
IBW @ McKellips Rd.	4600	5.39		4.72	7.01	4.02
Osborn @ 64th St.	4605	6.50		4.53	8.07	5.24
IBW @ Indian Bend Rd.	4610	5.75		6.30	8.27	7.68
IBW @ Indian School	4615	5.83		5.04	6.50	5.12
IBW Interceptor	4620	5.20		5.71	7.36	6.14
Highland @ 68th St.	4625	7.05		5.24	7.05	6.93
Thunderbird Academy	4630	4.41		5.24	7.17	4.88
Tatum Basin Rain	4635	4.13		4.84	6.61	4.92
IBW @ Sweetwater	4640	4.17		5.91	7.91	5.24
East Fork CC #1	4645	5.08		7.52	8.27	5.04
Paradise Valley Park	4650	4.25		7.56	8.03	5.00
East Fork CC #4	4655	3.86		6.34	7.28	4.80
Lost Dog Wash	4660	4.61		5.79	6.06	5.12
EFCC nr 7th Ave.	4665	4.21		6.50	7.13	4.09
Pima @ Jomax	4670	6.50		9.25	9.17	6.69
Lake Marguarite	4675	4.61		5.04	8.39	7.05
East Fork CC #3	4680	5.55		6.85	8.39	5.43
Berneil Wash	4685	5.55		5.12	7.28	5.75
IBW @ Shea Blvd	4690	3.78	3	4.33	6.10	4.76
Aztec Park	4695	4.92		5.43	6.97	5.83
Durango Complex	4700	5.00		4.80	5.35	4.25
Jackson St. @ 7th Ave.	4710	4.25	2	4.96	5.59	3.66
Grand @ 27th Ave.	4715	4.06	2	3.98	6.30	NA
Thomas @ 16th St.	4720	5.39		3.70	5.98	3.94
Granite Reef Wash	4725	5.47		5.43	6.34	4.69
Perry Park	4730	6.38		4.21	8.07	4.72
Papago Park	4740	6.10		4.06	6.57	4.72
Old X-cut @ McDowell	4745	7.48		4.45	6.97	4.45

Gage Name	ID #	**Inches - 2012**	Notes	*Inches - 2011*	*Inches - 2010*	*Inches-2009*
Thomas @ 48th St.	4750	6.26		3.70	7.36	5.20
Salt River @ 67th Ave	4755	5.51		4.61	4.65	3.15
Maryvale Muni Golf	4760	4.88		4.76	7.01	4.17
Buckeye @ 75th Ave.	4765	4.09		3.78	6.10	3.54
City of Glendale	4770	3.50		5.59	8.35	4.45
Maryland @ 27th Ave.	4775	5.04		6.02	8.70	4.84
Missouri @ 16th St.	4780	5.79		4.33	5.98	5.16
Butler Park	4785	3.31		5.67	9.13	4.65
Paradise Valley CC	4790	5.83		4.45	6.38	5.24
Phoenix Dam 2B	4795	5.51		6.50	7.32	1.14
Dreamy Draw Dam	4800	4.92		4.76	5.94	4.13
ACDC @ 36th St.	4805	5.55		3.39	6.06	4.80
ACDC @ 14th St.	4810	5.35		4.92	6.77	4.21
10th St. Wash Basin #1	4815	4.92		5.04	6.69	4.41
ACDC @ 43rd Ave.	4820	3.78		5.47	6.89	4.65
Phoenix Basin # 3	4825	5.08		5.12	7.48	5.08
Cave Creek @ Cactus	4830	3.50		6.02	6.93	4.02
ACDC @ Cave Creek	4835	4.29		5.79	6.61	5.35
Greenway @ 32nd Ave.	4840	3.62		6.18	7.36	4.13
Phoenix Dam #99	4845	4.96		5.00	6.42	0.91
Phoenix Basin # 7	4850	4.57		5.59	7.28	4.69
Phoenix West Park	4855	4.33		5.59	7.40	4.21
Rawhide Wash	4860	7.64		8.23	9.57	6.73
Desert Mtn. School	4875	5.08	3	5.79	8.31	5.31
Skunk Tank Wash	4885	6.50		7.32	11.22	6.50
Cave Creek	4890	5.98	2	8.23	12.05	8.50
Desert Hills Wash	4895	6.77		8.50	11.38	7.09
Cave Buttes Dam	4900	4.53		4.96	7.95	4.45
Stagecoach Wash	4910	8.94		10.75	11.30	8.11
Cave Creek Landfill	4915	6.77	2	7.68	9.84	6.10
Cave Cr.@ Spur Cross	4920	10.43		9.88	13.46	10.55
Carefree Ranch	4930	9.76		10.79	6.65	11.22
Reata Pass Dam	4935	8.27		9.37	10.28	6.42
Humboldt Mtn.	4940	8.35	4	5.71	10.98	8.90
Seven Springs	4950	13.66		12.36	17.76	14.29
Seven Springs Wash	4960	14.13		12.05	18.94	13.50
New River Mesa	4970	8.11		12.76	17.40	3.58
Mt. Oatman	5000	7.91		4.13	4.72	3.90
Columbus Wash	5010	10.59		4.61	6.69	3.82
Copper Wash	5030	9.69		4.49	5.63	4.45
4th of July Wash	5040	7.52		5.87	8.35	4.53
Gila Bend Mountains	5050	7.87		4.72	6.54	4.69
Sugarloaf Mountain	5055	5.67		3.50	10.91	4.37
G&F Woolsey Peak	5060	6.69		4.33	7.05	5.71
Eagle Eye Rd. @ CAP	5065	5.35		3.43	6.34	4.21
I-10 @ 355th Ave.	5070	7.01		3.70	8.70	4.61
Cruff Wash	5075	8.70		4.06	6.22	5.79
Buckeye @ 547th Ave.	5080	6.77		3.43	5.75	4.69
Baseline @ 547th Ave.	5085	10.24		5.12	8.11	4.69
Centennial @ Wenden	5090	6.65		5.04	10.71	4.02
Webb Mountain	5095	8.62		4.49	7.72	6.46
Centennial Railroad	5100	8.46		4.17	7.20	4.84
Delaney Wash	5105	6.14		4.09	8.82	5.71
Saddleback FRS	5110	3.98		3.27	5.87	3.94
Winters Wash	5115	4.84		3.82	8.82	4.61
Centennial Levee	5120	5.67		3.70	7.68	3.74
Harquahala FRS	5125	5.31		2.68	3.82	2.68
Upper Tiger Wash	5130	11.10		6.57	9.53	7.72

Gage Name	ID #	**Inches - 2012**	Notes	*Inches - 2011*	*Inches - 2010*	*Inches-2009*
Four Mile Wash	5135	6.50		3.62	8.98	5.24
Tiger Wash Fan	5140	7.68		2.68	5.71	4.69
Upper Grass Wash	5145	8.03		4.76	8.19	6.50
Narrows Damsite	5150	4.72	2	3.35	6.22	4.09
Grass Wash @ US 60	5155	5.31		5.08	9.88	5.20
Tiger Wash	5160	6.89		3.74	8.39	4.29
Outlaw Hill	5165	11.38		5.00	12.28	9.84
Gladden	5170	4.49		5.43	9.88	4.13
Centennial near Aguila	5175	5.94		5.71	7.83	6.34
Centennial Wash	5180	8.74		4.72	8.11	6.89
Harquahala Mtn.	5185	11.18		7.91	17.24	8.62
Smith Peak	5190	6.18	4	4.17	5.98	5.43
Dead Horse Wash	5195	6.18		3.70	9.41	5.55
Buckeye FRS #1	5200	6.54	3	3.90	10.28	4.80
Buckeye FRS #2	5205	5.63		4.65	6.85	4.21
Hassayampa Landfill	5210	5.51		3.07	6.61	6.69
Jackrabbit Wash	5215	7.68	3	4.17	8.66	5.83
Morristown	5220	7.64		4.41	11.18	5.31
Hassy R. @ US 60	5225	7.28		4.37	15.31	8.35
Sunset FRS	5230	6.06		3.54	12.36	6.61
Belmont Mountains	5240	5.91		4.33	9.80	6.73
Sunnycove FRS	5245	6.22		3.74	12.52	6.77
Twin Peaks	5250	8.74		4.13	NA	NA
Vulture Mine Rd.	5260	8.58		5.00	11.81	6.34
Coyote Wash	5265	6.81		5.39	13.74	5.83
Box Wash	5270	7.05		4.45	12.24	7.09
Sols Wash @ SR 71	5275	10.24		6.89	8.54	8.19
Hassayampa R. @ I-10	5280	8.43		4.29	11.38	3.35
Yarnell Hill	5290	13.11		12.60	11.73	12.05
Sun Valley @ Northern	5300	5.75		4.09	9.06	5.55
Hassy R. @ Box Canyon	5305	6.85		4.72	10.28	6.26
O'Brien Gulch	5320	11.54		8.90	12.72	10.12
Minnehaha	5335	16.18		8.35	16.06	14.17
Towers Mountain	5340	26.54		23.94	32.05	17.44
Hassy R. @ Wagoner Rd.	5350	14.96		12.44	14.65	10.87
Wilhoit	5365	17.09		11.65	13.46	11.06
Mt. Union	5380	23.03		20.43	27.95	25.67
Agua Fria @ Buckeye	5400	3.23		3.19	7.60	4.09
Colter @ El Mirage	5405	4.29		4.69	7.72	3.90
Dysart Drain @ LAFB	5410	4.69		4.29	9.57	5.71
White Tank FRS #3	5415	3.94		3.39	8.35	5.94
Camelback @ Citrus Rd.	5420	1.65	1	----	----	----
Ford Canyon Wash	5425	4.92		4.09	12.48	7.05
White Tank Peak	5430	6.93	3	4.17	9.72	7.09
McMicken Floodway	5435	4.06		2.56	9.06	4.21
McMicken Dam South	5440	3.07		2.20	5.20	5.04
McMicken Dam	5445	3.39		1.50	9.09	3.82
Patton Rd.	5450	8.58		3.94	7.87	4.96
Wittmann	5455	6.77		3.66	8.43	5.00
NW Regional Landfill	5465	5.63		3.58	9.96	4.72
CAP @ 163rd Ave.	5470	6.93		3.74	10.08	5.08
Circle City	5475	7.83		4.72	10.67	5.31
El Mirage Drain	5480	4.21		3.39	10.75	4.33
Upper Trilby Wash	5485	11.77		7.24	15.39	9.80
Castle Hot Springs	5490	9.29		5.75	12.48	6.54
Daggs Wash	5495	8.62		3.74	9.92	6.06
Agua Fria @ Grand Ave.	5500	3.62		4.37	9.65	5.63
New River @ Glendale	5505	3.94		3.70	8.82	3.66

Gage Name	ID #	**Inches - 2012**	Notes	*Inches - 2011*	*Inches - 2010*	*Inches-2009*
Dysart @ Bell Rd.	5510	4.06		4.61	10.94	4.65
Sun City West	5515	4.33		3.50	10.28	4.21
ACDC @ 67th Ave.	5520	3.74		5.83	9.37	3.98
Grand @ Peoria Ave.	5525	3.07		5.08	9.25	3.70
Adobe Dam	5535	3.98		5.91	10.31	4.33
Upper Cline Creek	5545	9.80		9.33	13.07	8.46
Deer Valley Airport	5550	6.50		6.89	10.31	4.80
Fig Springs	5555	10.12		9.25	16.42	9.69
Skunk Creek @ I-17	5565	5.43		5.20	9.02	4.65
Cline Creek	5580	8.31		8.86	13.35	7.95
Skunk Cr. near New R.	5585	9.61		8.54	13.58	8.35
New River @ Bell Rd.	5595	3.54		4.92	9.53	3.74
New River Dam	5610	4.96		3.54	9.37	4.57
Sunup Ranch	5625	7.68		6.69	12.56	6.65
New River Landfill	5630	6.26		5.67	11.10	5.75
New River Fire	5635	11.42		9.25	16.50	11.50
Cooks Mesa	5640	11.42		12.64	22.87	15.35
Lake Pleasant	5650	7.40		5.16	13.07	6.42
Lake Pleasant North	5660	6.77		4.21	12.83	7.05
Garfias Mtn.	5670	10.39		6.65	16.93	7.20
Picacho Wash @ SR 74	5675	4.92	1	----	----	----
Columbia Hill	5685	9.53		7.76	14.84	10.12
Horsethief Basin	5700	16.85		10.79	18.31	11.65
Crown King	5715	24.37		12.13	11.50	15.67
Sunset Point	5730	10.12		8.39	19.76	12.13
Horseshoe Ranch	5745	10.12		10.16	12.44	9.37
Horner Mtn. Ranch	5760	14.13		11.02	13.66	13.66
Arizona Hunt Club	5775	11.10		8.62	16.42	8.50
I-17 @ SR 169	5790	11.57		12.17	13.54	10.04
Dewey	5805	11.89		9.80	14.96	12.17
Prescott Valley	5820	8.43		13.23	10.98	8.31
Sycamore Cr. West Fork	5875	7.17	1	----	----	----
Sycamore Cr. Upper	5880	8.58	1	----	----	----
Horseshoe Lake	5890	8.86		9.37	15.04	9.33
Asher Hills	5900	7.91		6.34	10.35	7.99
Bartlett Lake	5910	9.84		7.48	13.62	10.83
McDowell Mtn. Park	5915	8.58		8.66	10.28	7.95
McDowell Mtn. Road	5920	8.43		7.91	8.98	6.77
Iron Dike	5925	15.87		11.54	27.05	4.53
Fraesfield Mountain	5930	8.23		10.55	12.09	8.94
Rackensack Canyon	5940	9.57		8.62	15.12	12.83
Thompson Peak	5945	6.02	4	4.80	5.75	6.65
Fountain Hills FD	5950	6.42		7.05	9.17	6.81
Camp Creek	5955	14.72		12.40	22.80	15.04
Mt. Ord	5960	10.59	2	13.39	20.39	16.34
Stone Ridge Dam	5965	6.06		7.76	8.70	6.69
SunRidge Canyon Dam	5970	6.81		7.13	9.41	7.24
Cloudburst Wash	5975	7.72		8.27	8.66	7.80
North Heights Dam	5980	6.77		6.81	9.57	7.48
Golden Eagle Blvd.	5985	8.39		7.72	9.84	7.17
Hesperus Dam	5990	7.09		6.57	7.48	5.24
Hesperus Wash	5995	9.33		8.19	10.04	8.35
Guadalupe FRS	6500	4.37		4.21	7.05	2.99
South Mountain Park	6510	5.47		4.09	7.76	4.65
Carriage Lane Park	6520	5.04		4.33	8.78	4.02
South Mtn. Park HQ	6525	7.53		7.83	8.46	4.48
Chandler @ Alma School	6530	7.95		5.35	9.92	4.06
Pecos Basin	6535	6.26		3.43	5.87	2.40

Gage Name	ID #	**Inches - 2012**	Notes	*Inches - 2011*	*Inches - 2010*	*Inches-2009*
Mesa Tower	6540	5.35		6.14	6.97	4.57
Ahwatukee	6550	5.28		3.66	6.73	4.61
South Mountain Fan	6560	4.88		4.57	5.94	4.25
EMF @ Broadway	6570	11.69		6.34	9.61	4.92
Williams Field Road	6575	8.86		5.79	7.64	4.84
EMF @ Queen Creek Rd.	6580	4.33	2	NA	6.18	5.00
Chandler Airport	6585	8.15		4.45	7.36	4.61
Elliot @ Hawes Road	6590	8.86		5.08	8.46	4.57
EMF @ Arizona Ave.	6595	9.57		3.86	5.24	5.20
Guadalupe Channel	6600	7.95		5.47	8.11	5.51
Freestone Basin	6605	7.60		4.33	3.70	3.54
Queen Creek Rd.	6610	8.15		5.04	7.09	5.98
Queen Creek Landfill	6615	6.50		5.00	7.17	NA
Crossroads Park	6620	10.47		4.61	5.91	4.13
Signal Butte FRS	6625	7.48		4.65	9.72	5.43
McDowell @ Hawes	6630	8.35		6.65	13.19	7.60
Spookhill McKellips	6635	11.81		7.87	11.22	7.36
Usery Mtn. Park	6640	6.73		5.75	12.20	6.14
Usery Park WS	6650	6.93		6.65	14.57	7.48
Thunder Mtn.	6655	6.38	4	5.91	11.65	6.02
Apache Junction FRS	6670	7.99		5.79	12.20	7.60
Apache Trail	6675	8.54		6.06	11.30	7.01
Powerline FRS	6680	8.50		5.59	8.19	5.59
Vineyard FRS	6685	9.25		5.55	9.09	5.51
Spookhill Brown	6690	8.74		5.08	10.51	7.32
McDowell @ Meridian	6695	8.11		6.81	14.21	7.28
Rittenhouse FRS	6700	7.44		5.28	7.32	6.89
Powerline Floodway	6705	7.76		5.83	8.23	4.76
Queen Cr. @ Rittenhouse	6710	7.44		8.35	9.57	6.89
Magma FRS	6715	7.01		5.71	6.69	4.53
Queen Creek @ CAP	6720	7.05		5.98	7.91	5.55
Wolverine Pass	6725	8.15		6.65	14.61	7.60
Florence Junction	6730	7.17		6.42	9.41	6.77
Bulldog Canyon	6735	9.33		9.57	18.46	8.90
Whitlow Ranch Dam	6740	8.70		7.60	13.66	9.17
Kings Ranch	6745	9.65		5.08	9.53	8.07
Weekes Wash Baseline	6750	10.28		5.83	9.21	6.22
Saguaro Lake	6780	10.63		8.15	14.80	8.07
Buckeye FRS #3	6810	4.76		3.82	6.97	4.72
White Tank FRS #4	6820	5.00	2	NA	5.43	3.98
Waterman @ Rainbow	6830	5.87		4.13	5.67	5.04
Buckeye Rd. @ SR 85	6835	3.90		3.78	6.26	5.04
Tuthill @ Ray Rd.	6840	4.61		3.78	5.39	3.90
Gila @ 116th Ave.	6845	6.38		4.53	6.46	4.17
Gila @ Estrella Pkwy.	6850	4.69		3.11	3.82	3.54
Bullard @ Indian School	6865	5.00		3.27	7.64	4.53
Waterman Wash	6880	6.69	2	3.62	6.81	5.67
Estrella Fan	6890	7.68		4.65	5.47	4.65
Upper Waterman Wash	6900	5.04		2.05	5.63	4.72
Gillespie Dam	6905	7.91		2.48	7.48	4.92
Gila Bend Landfill	6910	5.71		3.03	5.16	3.94
Sauceda Wash	6920	4.84		2.80	4.69	4.76
Sand Tank @ I-8	6930	4.80		2.87	4.88	5.24
Sand Tank Wash	6940	6.85		5.35	4.61	4.17
Rainbow Wash	6950	7.32		3.15	6.26	4.21
Maricopa Mountains	6955	7.52		4.37	6.61	4.72
Bender Wash	6960	7.24		4.72	5.31	4.69
Mobile	6965	6.69		2.60	5.16	3.62

Gage Name	ID #	**Inches - 2012**	Notes	*Inches - 2011*	*Inches - 2010*	*Inches-2009*
Vekol Wash	6980	6.30		3.35	6.34	4.13
Stanton	7000	11.73		10.35	12.60	9.88
Mid-Martinez Creek	7005	10.59		6.42	8.98	7.99
Martinez Creek	7010	7.01	2	5.20	9.72	6.42
Congress	7020	11.18		8.78	9.21	7.17
Sols Trib. @ US 93	7025	8.46		5.55	8.66	6.69
Sols Tank	7030	10.39		6.22	8.50	7.76
Black Hill	7035	9.06		6.14	10.31	7.28
Sols Wash near Matthie	7040	7.64		4.72	10.31	6.57
Black Mountain	7050	8.50		6.81	10.20	7.40
Hartman Wash	7060	10.51		5.00	10.91	7.09
Flying E Tank	7070	8.90		5.00	11.85	6.14
Flying E Wash	7080	8.19		4.76	11.38	6.50
Casandro Wash	7090	8.70		4.84	12.72	6.85
Constellation Road	7100	8.23		3.86	11.61	7.44
Powder House Wash	7110	6.38		3.50	13.03	5.67
Wickenburg Airport	7120	9.13		4.29	10.75	6.93
Casandro Dam	7130	6.61		3.62	12.99	6.46
Centennial Divide	7135	8.43		5.12	9.41	8.07
Ritter Dam	7140	8.50		5.87	7.17	9.02
Wood Tank	7145	8.62		6.06	8.82	7.60
Joshua Tree	7150	8.58		6.85	9.76	8.54
Burton Tank	7155	10.20		8.15	9.65	8.94
Bucks Well	7160	10.04		9.37	9.72	6.73
Antelope Creek	7165	9.02		6.18	11.61	7.13
Upper Martinez Creek	7170	11.22		9.76	10.00	8.15

Notes Apply to Water-Year 2012 Values Only

Note 1: Gage installed during Water-Year 2012, total given is not complete.

Note 2: Total is inaccurate due to gage failure during a precipitation event at one or more times during the Water-Year, or the gage was taken out of or returned to service.

Note 3: Water-Year total contains one or more estimated event totals. Estimated totals are included in the data set used to produce the annual rainfall plot (Figure 2).

Note 4: Total not included in annual rainfall plot (Figure 2) by reason of high-wind profile or other detrimental physical condition.

TABLE V – Rainfall Statistics for Water-Years 2003 through 2012

Statistic	Value	Location / Note	Date
Highest Maximum Daily Rainfall	4.49” - 2012	Crown King	Jul. 14th
	2.32” - 2011	4th of July Wash	Jul. 5th
	7.48” - 2010	Iron Dike	Jan. 21st
	2.28” - 2009	Mt. Ord	Dec. 25th
	5.00” - 2008	Crown King	Dec. 7th
	2.68” - 2007	Stagecoach Wash	July 31st
	3.86” - 2006	Upper Grass Wash	Aug. 11th
	5.08” - 2005	Towers Mountain	Dec. 29th
	3.78” - 2004	Horsethief Basin	Nov. 12th
	3.94” - 2003	Mt. Union	Feb. 13th
Lowest Maximum Daily Rainfall	0.31” - 2012	Agua Fria R. @ Buckeye Rd.	Aug. 21st
	0.28” - 2011	Sand Tank Wash @ I-8	Feb. 19 & 26
	0.79” - 2010	Tot Momolikot Dam	Jan. 21st
	0.35” - 2009	Salt R. @ 67th Ave.	Feb. 9th
	0.83” - 2008	Prescott Valley	Nov. 30th
	0.31” - 2007	Sacaton Peak	Aug. 25th
	0.63” - 2006	Sols Wash near Matthie	Aug. 11th
	0.59” - 2005	Maryvale Muni Golf	Jan. 3rd
	0.31” - 2004	Mt. Oatman	Feb. 23rd
	0.51” - 2003	Rittenhouse FRS	Feb. 13th
Highest Maximum Monthly Rainfall	6.50” - 2012	Crown King	Aug.
	4.02” - 2011	Stanton	Jul.
	12.04” - 2010	Iron Dike	Jan.
	6.34” - 2009	Cooks Mesa	Dec.
	8.62” - 2008	Cooks Mesa	Jan.
	5.55” - 2007	Mt. Union	July
	6.10” - 2006	Towers Mountain	Aug.
	12.17” - 2005	Mt. Union	Feb.
	4.61” - 2004	Mt. Union	July
	7.68” - 2003	Mt. Union, Yarnell Hill	Mar., Feb.
Lowest Maximum Monthly Rainfall	0.67” - 2011	Cave Creek @ Cactus	Aug.
	0.63” - 2011	Mobile	Jul.
	1.77” - 2010	Thomas @ 16th St.	Jan.
	0.71” - 2009	Cesar Chavez Park	Dec.
	1.02” - 2008	Centennial Levee	Jan.
	0.39” - 2007	Copper Wash	Mar.
	0.87” - 2006	McMicken Dam South	Sep.
	1.93” - 2005	Santa Cruz @ SR 84	Feb.
	0.47” - 2004	Mt. Oatman	Apr.
	1.22” - 2003	Sacaton Peak	Feb.
Highest Annual Total Rainfall	26.54” - 2012	Towers Mtn.	
	20.43” - 2011	Mt. Union	
	27.95” - 2010	Mt. Union	
	25.67” - 2009	Mt. Union	
	32.36” - 2008	Mt. Union	
	14.53” - 2007	Mt. Union	
	17.09” - 2006	Mt. Union	
	47.80” - 2005	Mt. Union	
	25.39” - 2004	Mt. Union	
	31.54” - 2003	Mt. Union	
Lowest Annual Rainfall Total	3.07” - 2012	McMicken Dam S., Grand @ Peoria	
	1.50” - 2011	McMicken Dam	
	3.82” - 2010	Harquahala FRS	
	2.68” - 2009	Harquahala FRS	
	3.19” - 2008	Centennial Railroad	
	1.22” - 2007	Copper Wash	
	2.40” - 2006	Buckeye @ SR 85	
	7.32” - 2005	Santa Cruz @ SR 84	
	2.01” - 2004	Columbus Wash	
	3.58” - 2003	Vineyard FRS	
Highest Number of Days with Rain	84 - 2012	Mt. Union	
	77 - 2011	Mt. Union	
	76 - 2010	Mt. Union	
	70 - 2009	Towers Mtn.	
	90 - 2008	Mt. Union	
	60 - 2007	Mt. Union	
	61 - 2006	Mt. Union	
	115 - 2005	Mt. Union	
	70 - 2004	Mt. Union	
	81 - 2003	Mt. Union	
Lowest Number of Days with Rain	16 - 2012	McMicken Dam	
	12 - 2011	McMicken Dam	
	9 - 2010	Harquahala FRS	
	13 - 2009	Hassayampa R. @ I-10	
	11 - 2008	Centennial Railroad	

Statistic	Value	Location / Note	Date
	5 - 2007 10 - 2006 28 - 2005 10 - 2004 16 - 2003	Tiger Wash Fan Saddleback FRS Mt. Oatman McMicken Dam Copper Wash	
Average Number of Days with Rain for All Sensors	28.6 - 2012 23.8 - 2011 27.3 - 2010 25.4 - 2009 28.7 - 2008 22.6 - 2007 20.7 - 2006 44.8 - 2005 25.1 - 2004 29.8 - 2003		
Median Number of Days with Rain for All Sensors	28 - 2012 23 - 2011 27 - 2010 24 - 2009 28 - 2008 22 - 2007 19 - 2006 44 - 2005 24 - 2004 28 - 2003		
Average Annual Total for All Stations	7.43" - 2012 5.86" - 2011 9.53" - 2010 6.30" - 2009 10.23" - 2008 4.86" - 2007 8.68" - 2006 15.48" - 2005 7.07" - 2004 8.98" - 2003		
Median Annual Total for All Stations	6.89" - 2012 5.14" - 2011 8.82" - 2010 5.51" - 2009 9.45" - 2008 4.29" - 2007 7.95" - 2006 13.70" - 2005 6.38" - 2004 7.80" - 2003		
Average Percent of Annual Mean for Stations with 10 or more complete water-years of record	91.3% - 2012 70.5% - 2011 113.4 % - 2010 75.7 % - 2009 121.1% - 2008 59.8 % - 2007 72.9 % - 2006 172.0% - 2005 84.0 % - 2004 102.0% - 2003	Normal Much Below Normal Above Normal Below Normal Above Normal Much Below Normal Much Below Normal Much Above Normal Below Normal Normal	>125% - MAN 110-125% - AN 91-109% - N 75-90% - BN <75% - MBN
Highest Percent of Annual Mean Using only stations with 10 or more complete water-years of record (Total" / Mean")	204% - 2012 119% - 2011 208 % - 2010 121 % - 2009 187 % - 2008 98 % - 2007 146 % - 2006 285 % - 2005 130 % - 2004 166 % - 2003	Columbus Wash Prescott Valley Santa Rosa Wash @ SR 84 Hassayampa Landfill Salt River @ Priest Dr. Horner Mtn. Ranch Queen Cr. @ Rittenhouse Centennial Levee Apache Trail Circle City	
Lowest Percent of Annual Mean Using only stations with 10 or more complete water-years of record (Total" / Mean")	48% - 2012 27% - 2011 73 % - 2010 49 % - 2009 57 % - 2008 27 % - 2007 35 % - 2006 118 % - 2005 35 % - 2004 44 % - 2003	City of Glendale McMicken Dam Missouri @ 16th St. Guadalupe FRS Centennial Railroad White Tank FRS #4 Garfias Mtn. Ranch Sand Tank Wash Mt. Oatman Vineyard FRS	

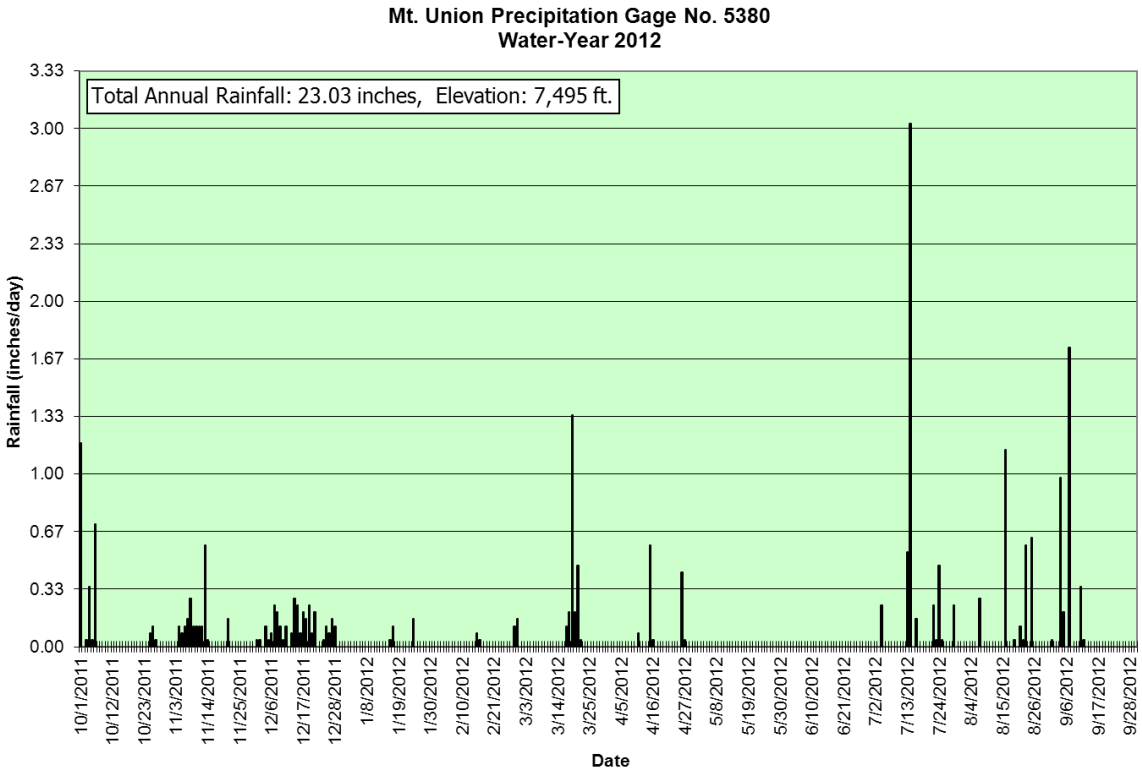

Water-Year
Hyetographs for
Six Selected Gages

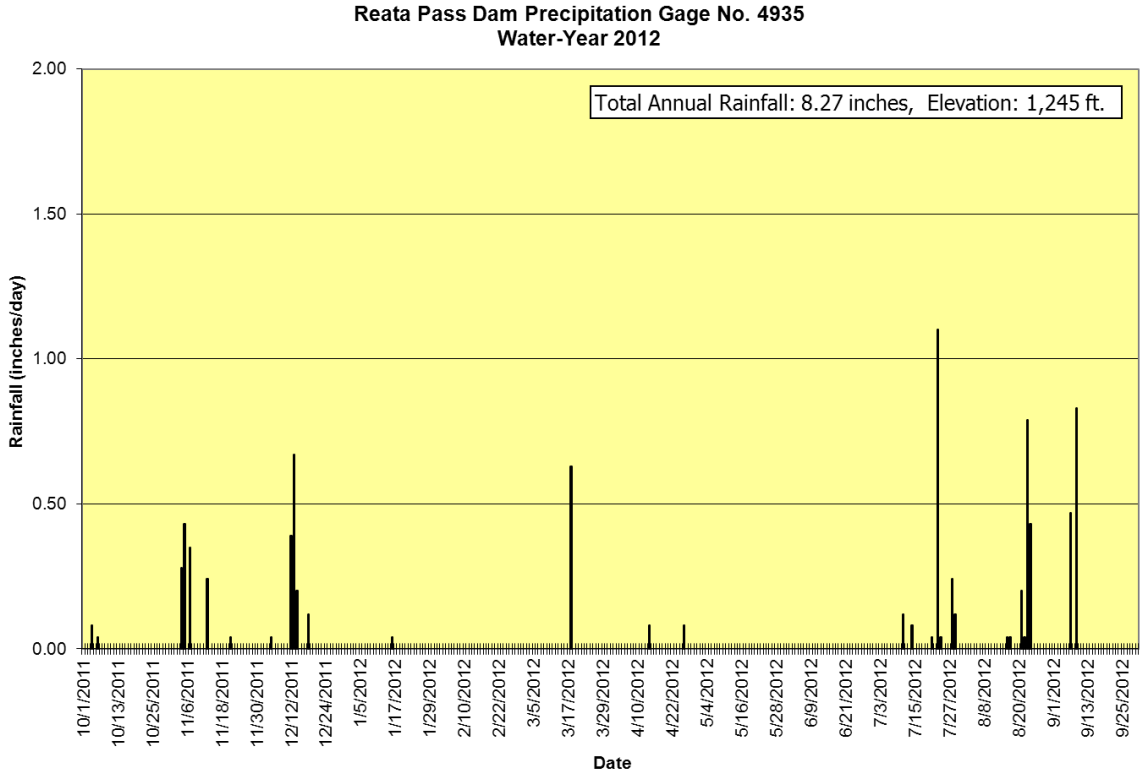

AZ Canal Diversion Channel at 67th Ave. Precipitation Gage No. 5520
Water-Year 2012

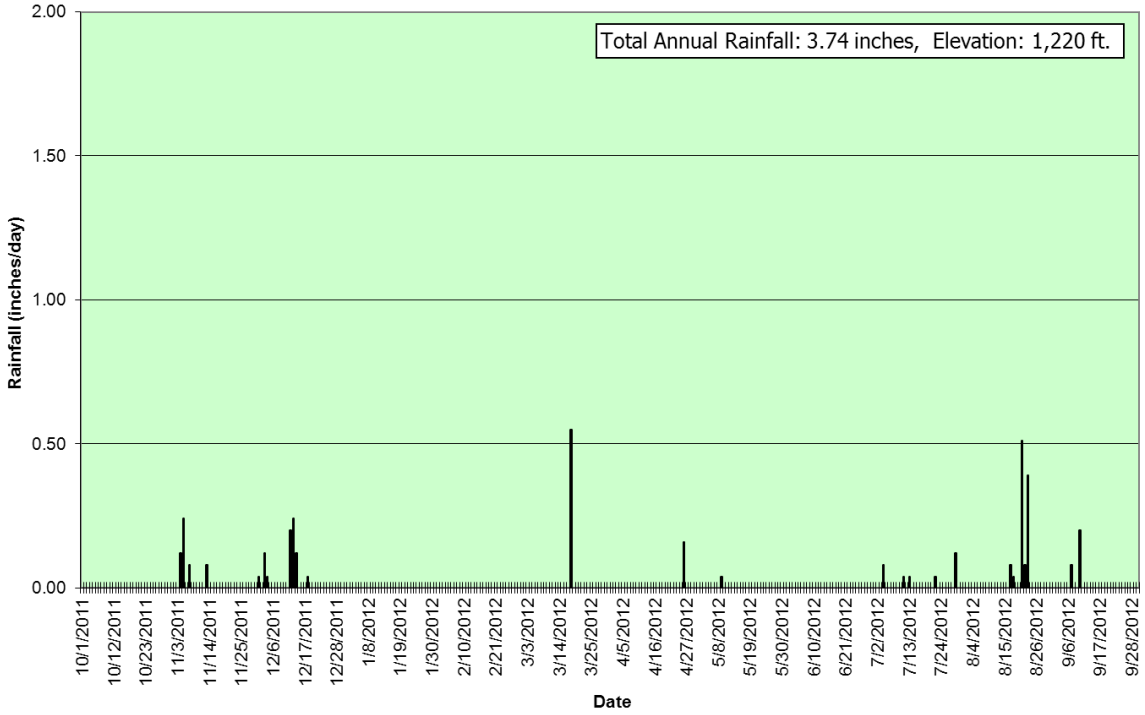

Queen Creek Road Precipitation Gage No. 6610
Water-Year 2012

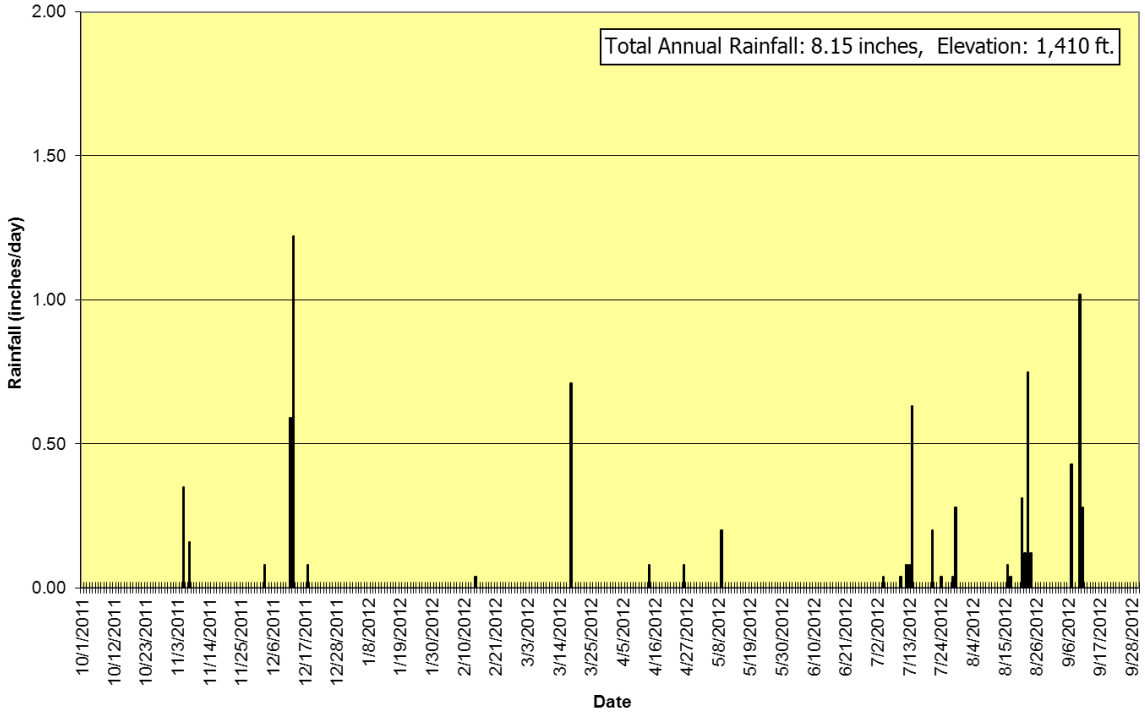

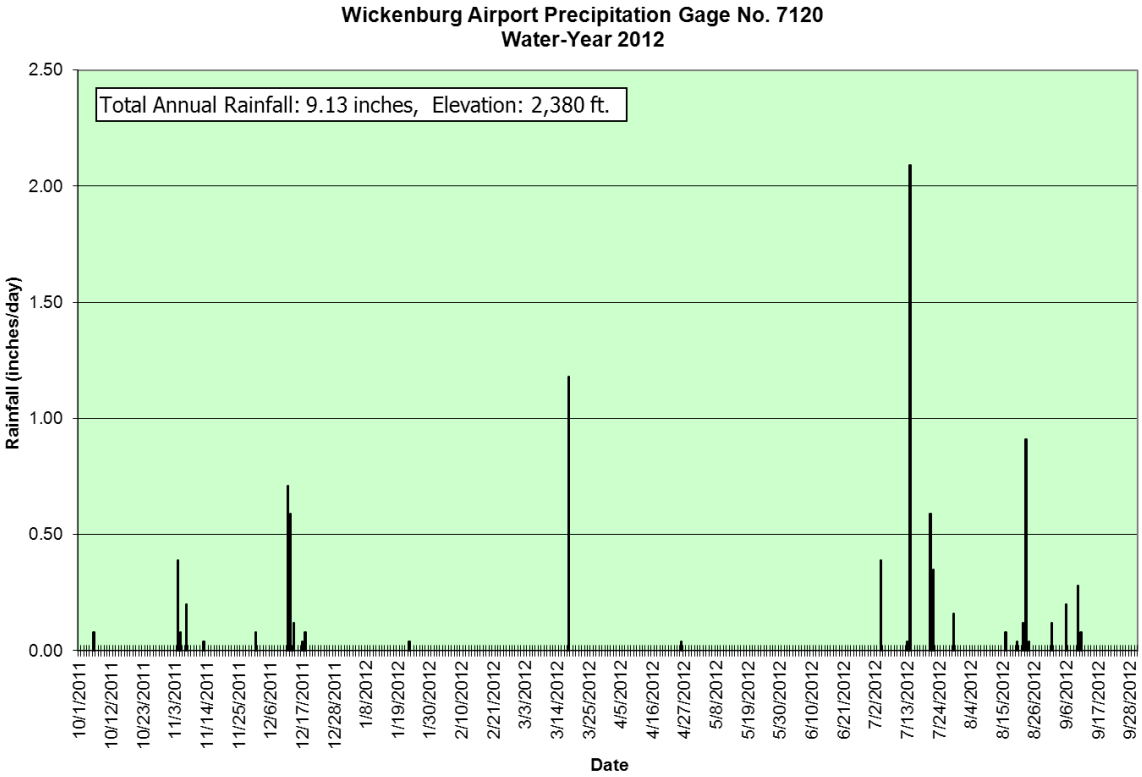
Wickenburg Airport Precipitation Gage No. 7120
Water-Year 2012
Total Annual Rainfall: 9.13 inches, Elevation: 2,380 ft.
Rainfall (inches/day)
2.50
2.00
1.50
1.00
0.50
0.00
10/1/2011
10/12/2011
10/23/2011
11/3/2011
11/14/2011
11/25/2011
12/6/2011
12/17/2011
12/28/2011
1/8/2012
1/19/2012
1/30/2012
2/10/2012
2/21/2012
3/3/2012
3/14/2012
3/25/2012
4/5/2012
4/16/2012
4/27/2012
5/8/2012
5/19/2012
5/30/2012
6/10/2012
6/21/2012
7/2/2012
7/13/2012
7/24/2012
8/4/2012
8/15/2012
8/26/2012
9/6/2012
9/17/2012
9/28/2012
Date

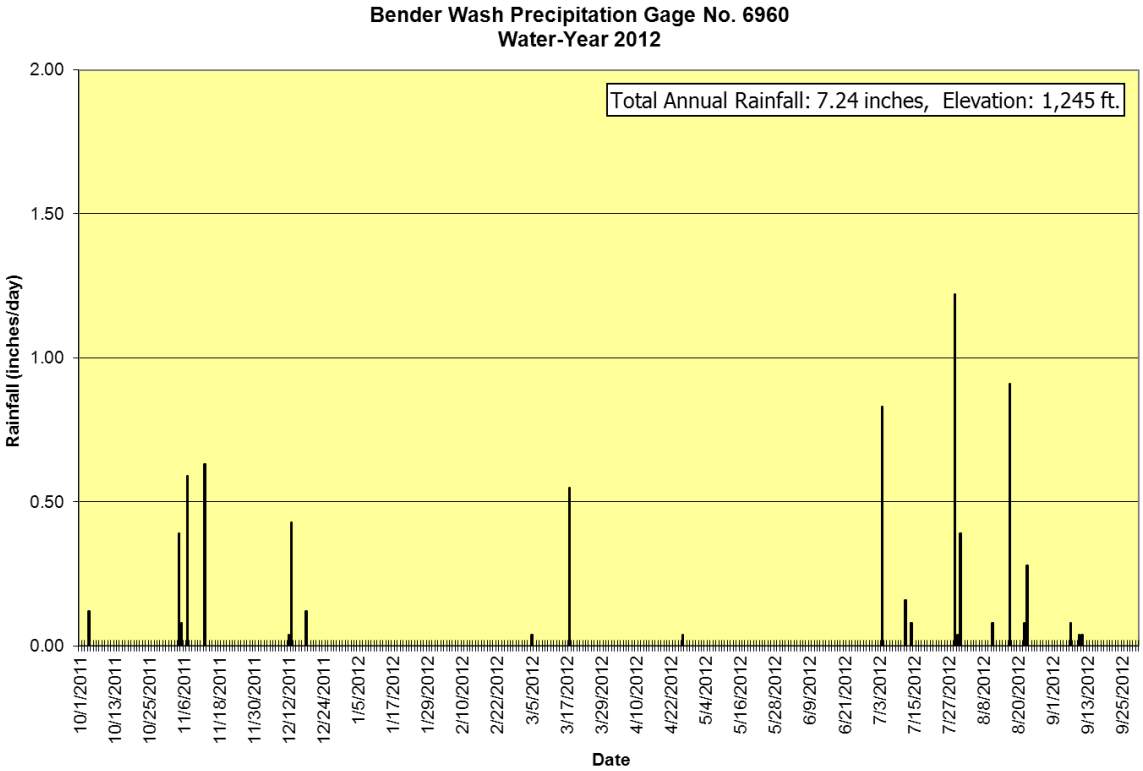
Bender Wash Precipitation Gage No. 6960
Water-Year 2012
Total Annual Rainfall: 7.24 inches, Elevation: 1,245 ft.
Rainfall (inches/day)
2.00
1.50
1.00
0.50
0.00
10/1/2011
10/13/2011
10/25/2011
11/6/2011
11/18/2011
11/30/2011
12/12/2011
12/24/2011
1/5/2012
1/17/2012
1/29/2012
2/10/2012
2/22/2012
3/5/2012
3/17/2012
3/29/2012
4/10/2012
4/22/2012
5/4/2012
5/16/2012
5/28/2012
6/9/2012
6/21/2012
7/3/2012
7/15/2012
7/27/2012
8/8/2012
8/20/2012
9/1/2012
9/13/2012
9/25/2012
Date

Flood Control District of Maricopa County ALERT System
Daily Rainfall at Tat Momolikot Dam (gage # 770) for Water Year 2012

DAY	Oct	Nov	Dec	Jan	Feb	Mar	Apr	May	Jun	Jul	Aug	Sep
1												
2												
3			.28									
4										.20		----
5		.04										----
6	.08											.59
7		.04										.28
8												
9												
10												.28
11												.08
12			.20			----				.04		
13		.16	.71			----				.04		
14			.08		.20		.08					
15										.16	.35	
16				.28								
17											.04	
18						.31						
19												
20												
21											.75	
22											.08	
23												
24												
25												
26												
27												
28					.04					.08		
29										.35		
30					----						.12	
31		----			----		----		----			----
SUM	0.08	0.24	1.27	0.28	0.24	0.31	0.08	0.00	0.00	0.87	1.34	1.22
ACC	0.08	0.31	1.58	1.85	2.09	2.40	2.48	2.48	2.48	3.35	4.69	5.91
MAX	0.08	0.16	0.71	0.28	0.20	0.31	0.08	0.00	0.00	0.35	0.75	0.59
NO.	1	3	4	1	2	1	1	0	0	6	5	4

Maximum Daily Rainfall	0.75
Maximum Monthly Rainfall	1.34
Partial Annual Rainfall	5.91
Number of Days with Rain	28

Gage 0770 down from 03/11 10:06 (53) through 03/14 04:06 (53) due to data collision; no rain fell.
Gage 0770 down from 9/03 06:09 (119) through 9/05 12:01 (119) for unknown reason; no rain fell.
A plugged funnel was found on 7/24; events were missed and no estimates were made, July and annual totals are incomplete.

Flood Control District of Maricopa County ALERT System
Daily Rainfall at Gila River at Maricopa Rd. (gage # 775) for Water Year 2012

DAY	Oct	Nov	Dec	Jan	Feb	Mar	Apr	May	Jun	Jul	Aug	Sep
1												
2												
3			.47									
4	.12	.12								.47		
5		.12										
6												
7		.28										1.42
8												
9								.16				
10												.12
11												.12
12			.20									
13		.12	.87							.16		
14										.16	.71	
15											.12	
16												
17											.04	
18			.08			.12						
19												
20												
21											.63	
22										.04		
23											.35	
24										.12	.31	
25												
26												
27												
28										.12		
29										1.10		
30					----							
31		----			----		----		----			----
SUM	0.12	0.63	1.61	0.00	0.00	0.12	0.00	0.16	0.00	2.17	2.17	1.65
ACC	0.12	0.75	2.36	2.36	2.36	2.48	2.48	2.64	2.64	4.81	6.97	8.62
MAX	0.12	0.28	0.87	0.00	0.00	0.12	0.00	0.16	0.00	1.10	0.71	1.42
NO.	1	4	4	0	0	1	0	1	0	7	6	3

Maximum Daily Rainfall	1.42
Maximum Monthly Rainfall	2.17
Total Annual Rainfall	8.62
Number of Days with Rain	27

Flood Control District of Maricopa County ALERT System
Daily Rainfall at Gila River at Olberg (gage # 780) for Water Year 2012

DAY	Oct	Nov	Dec	Jan	Feb	Mar	Apr	May	Jun	Jul	Aug	Sep
1												
2												
3			.16									
4										.04		
5		.08										
6												
7		.12										.24
8												
9								.08				
10												.08
11										.20		.04
12			.55							.39		
13			.94							.12		
14					.12		.04			.47		
15										.04		
16				.04								
17												
18			.04			.35						
19												
20												
21		.04								.08	.16	
22											.04	
23											.12	
24											.04	
25												
26												
27												
28									.04	.24		
29										1.61		
30					----							
31		----			----		----		----			----
SUM	0.00	0.24	1.69	0.04	0.12	0.35	0.04	0.08	0.04	3.19	0.35	0.35
ACC	0.00	0.24	1.93	1.97	2.09	2.44	2.48	2.56	2.60	5.79	6.14	6.50
MAX	0.00	0.12	0.94	0.04	0.12	0.35	0.04	0.08	0.04	1.61	0.16	0.24
NO.	0	3	4	1	1	1	1	1	1	9	4	3

Maximum Daily Rainfall	1.61
Maximum Monthly Rainfall	3.19
Total Annual Rainfall	6.50
Number of Days with Rain	29

Flood Control District of Maricopa County ALERT System
Daily Rainfall at Santa Cruz R. @ SR 84 (gage # 785) for Water Year 2012

DAY	Oct	Nov	Dec	Jan	Feb	Mar	Apr	May	Jun	Jul	Aug	Sep
1												
2												
3			.12									
4										1.61		
5		.16										
6	.04											
7		.08										.08
8												
9												
10												.20
11										.04		.12
12			.28							.12		
13		.08	.71							.04		
14			.04		.24		.08				.39	
15											.08	
16				.12								
17											.04	
18			.04			.91						
19												
20												
21											.87	
22											.08	
23												
24												
25												
26												
27									.16			
28												
29										.08		
30					----							
31		----			----		----		----			----
SUM	0.04	0.31	1.18	0.12	0.24	0.91	0.08	0.00	0.16	1.89	1.46	0.39
ACC	0.04	0.35	1.54	1.65	1.89	2.80	2.88	2.88	3.04	4.92	6.38	6.77
MAX	0.04	0.16	0.71	0.12	0.24	0.91	0.08	0.00	0.16	1.61	0.87	0.20
NO.	1	3	5	1	1	1	1	0	1	5	5	3

Maximum Daily Rainfall	1.61
Maximum Monthly Rainfall	1.89
Total Annual Rainfall	6.77
Number of Days with Rain	27

Flood Control District of Maricopa County ALERT System
Daily Rainfall at Santa Rosa Wash @ SR 84 (gage # 795) for Water Year 2012

DAY	Oct	Nov	Dec	Jan	Feb	Mar	Apr	May	Jun	Jul	Aug	Sep
1												
2												
3			.08									
4		.04								1.57		
5		.16										
6	.08											
7		.08										
8												
9												
10												.20
11										.04		.31
12			.24							.31	.31	
13		.08	.91							.16	.04	
14					.04							
15											.35	
16												
17											.04	
18			.04			.55						
19												
20												
21											.98	
22												
23										.04	.04	
24										.04		
25												
26							.04					
27												
28												
29										.12		
30					----							
31		----			----		----		----			----
SUM	0.08	0.35	1.26	0.00	0.04	0.55	0.04	0.00	0.00	2.28	1.77	0.51
ACC	0.08	0.43	1.69	1.69	1.73	2.28	2.32	2.32	2.32	4.61	6.38	6.89
MAX	0.08	0.16	0.91	0.00	0.04	0.55	0.04	0.00	0.00	1.57	0.98	0.31
NO.	1	4	4	0	1	1	1	0	0	7	6	2

Maximum Daily Rainfall	1.57
Maximum Monthly Rainfall	2.28
Total Annual Rainfall	6.89
Number of Days with Rain	27

Flood Control District of Maricopa County ALERT System
Daily Rainfall at Cesar Chavez Park (gage # 4500) for Water Year 2012

DAY	Oct	Nov	Dec	Jan	Feb	Mar	Apr	May	Jun	Jul	Aug	Sep
1			.04									
2												
3												
4	.12	.16								.12		
5		.20										
6												
7		.28										
8												
9								.04				
10												
11												.04
12			.12							.31		
13		.08	.31							.04		
14			.08									
15												
16												
17											.24	
18			.04			.31						
19												
20												
21											.63	
22											.08	
23											.28	
24											.04	
25												
26							.08					
27												
28										.04		
29										.12		
30					----							
31		----			----		----		----			----
SUM	0.12	0.71	0.59	0.00	0.00	0.31	0.08	0.04	0.00	0.63	1.26	0.04
ACC	0.12	0.83	1.42	1.42	1.42	1.73	1.81	1.85	1.85	2.48	3.74	3.78
MAX	0.12	0.28	0.31	0.00	0.00	0.31	0.08	0.04	0.00	0.31	0.63	0.04
NO.	1	4	5	0	0	1	1	1	0	5	5	1

Maximum Daily Rainfall	0.63
Maximum Monthly Rainfall	1.26
Total Annual Rainfall	3.78
Number of Days with Rain	24

Flood Control District of Maricopa County ALERT System
Daily Rainfall at GateWay Community College (gage # 4505) for Water Year 2012

DAY	Oct	Nov	Dec	Jan	Feb	Mar	Apr	May	Jun	Jul	Aug	Sep
1												
2												
3			.08									
4	.08	.24								.12		
5		.16										
6												
7		.24										.55
8												
9								.12				
10												.20
11												.04
12			.28							.67		
13		.08	.55							.04		
14							.04			.12	.04	
15										.20		
16												
17											.20	
18			.08			.24						
19												
20												
21											.28	
22											.04	
23											.91	
24											.12	
25	.04											
26							.04					
27												
28										.16		
29										.04		
30					----							
31		----			----		----		----	.08		----
SUM	0.12	0.71	0.98	0.00	0.00	0.24	0.08	0.12	0.00	1.42	1.57	0.79
ACC	0.12	0.83	1.81	1.81	1.81	2.05	2.13	2.24	2.24	3.65	5.23	6.02
MAX	0.08	0.24	0.55	0.00	0.00	0.24	0.04	0.12	0.00	0.67	0.91	0.55
NO.	2	4	4	0	0	1	2	1	0	8	6	3

Maximum Daily Rainfall	0.91
Maximum Monthly Rainfall	1.57
Total Annual Rainfall	6.02
Number of Days with Rain	31

Flood Control District of Maricopa County ALERT System
Daily Rainfall at Roeser Rd. @ 2nd St. (gage # 4510) for Water Year 2012

DAY	Oct	Nov	Dec	Jan	Feb	Mar	Apr	May	Jun	Jul	Aug	Sep
1			.04									
2												
3			.12									
4	.04	.35								.12		
5		.20										
6												
7		.31										.16
8												
9								.08				
10												.04
11												.12
12			.31							.35		
13		.16	.39							.08		
14										.12	.04	
15												
16												
17											.24	
18			.08			.47						
19												
20												
21		.04									.55	
22											.12	
23											.98	
24												
25	.04											
26												
27												
28										.12		
29												
30					----							
31		----			----		----		----			----
SUM	0.08	1.06	0.94	0.00	0.00	0.47	0.00	0.08	0.00	0.79	1.93	0.31
ACC	0.08	1.14	2.09	2.09	2.09	2.56	2.56	2.64	2.64	3.43	5.35	5.67
MAX	0.04	0.35	0.39	0.00	0.00	0.47	0.00	0.08	0.00	0.35	0.98	0.16
NO.	2	5	5	0	0	1	0	1	0	5	5	3

Maximum Daily Rainfall	0.98
Maximum Monthly Rainfall	1.93
Total Annual Rainfall	5.67
Number of Days with Rain	27

Flood Control District of Maricopa County ALERT System
Daily Rainfall at Salt R. @ 40th St. (gage # 4515) for Water Year 2012

DAY	Oct	Nov	Dec	Jan	Feb	Mar	Apr	May	Jun	Jul	Aug	Sep
1												
2												
3			.04									
4	.04	.24								.08		
5		.20	.04									
6												
7		.20										.51
8												
9												
10												
11												.04
12			.24							.12		
13		.04	.35							.12		
14							.04			.12		
15										.16		
16												
17											.16	
18			.04			.20						
19												
20												
21		.04									.35	
22											.08	
23											.71	
24												
25												
26												
27												
28										.08		
29										.04		
30					----							
31		----			----		----		----			----
SUM	0.04	0.71	0.71	0.00	0.00	0.20	0.04	0.00	0.00	0.71	1.30	0.55
ACC	0.04	0.75	1.46	1.46	1.46	1.65	1.69	1.69	1.69	2.40	3.70	4.25
MAX	0.04	0.24	0.35	0.00	0.00	0.20	0.04	0.00	0.00	0.16	0.71	0.51
NO.	1	5	5	0	0	1	1	0	0	7	4	2

Maximum Daily Rainfall	0.71
Maximum Monthly Rainfall	1.30
Total Annual Rainfall	4.25
Number of Days with Rain	26

Flood Control District of Maricopa County ALERT System
Daily Rainfall at Salt R. @ Priest Dr. (gage # 4520) for Water Year 2012

DAY	Oct	Nov	Dec	Jan	Feb	Mar	Apr	May	Jun	Jul	Aug	Sep
1												
2												
3			.08									
4	.04	.12								.04		
5		.24	.04									
6												
7		.20										.71
8												
9								.12				
10												.08
11												.08
12			.20									
13		.16	.67									
14							.04			.31		
15										.35		
16												
17											.31	
18			.08			.24						
19												
20												
21		.04								.04	.51	
22											.08	
23					.04						.71	
24											.08	
25												
26												
27												
28										.20		
29										.04		
30					----							
31		----			----		----		----			----
SUM	0.04	0.75	1.06	0.00	0.04	0.24	0.04	0.12	0.00	0.98	1.69	0.87
ACC	0.04	0.79	1.85	1.85	1.89	2.13	2.17	2.28	2.28	3.27	4.96	5.83
MAX	0.04	0.24	0.67	0.00	0.04	0.24	0.04	0.12	0.00	0.35	0.71	0.71
NO.	1	5	5	0	1	1	1	1	0	6	5	3

Maximum Daily Rainfall	0.71
Maximum Monthly Rainfall	1.69
Estimated Annual Rainfall	5.83
Number of Days with Rain	29

4520: broken tipping bucket found on 7/18; estimated 17 tips for 7/14 & 7/15.

Flood Control District of Maricopa County ALERT System
Daily Rainfall at ASU South (gage # 4525) for Water Year 2012

DAY	Oct	Nov	Dec	Jan	Feb	Mar	Apr	May	Jun	Jul	Aug	Sep
1												
2												
3			.08									
4	.04									.12		
5		.35										
6												.04
7		.28										.31
8												
9								.20				
10												.12
11												.04
12			.24							.20		
13		.20	.67							.12		
14							.04			.39		
15												
16												
17											.20	
18			.08			.24						
19												
20												
21		.04									.59	
22											.04	
23											.91	
24												
25												
26												
27												
28										.12		
29										.08		
30					----							
31		----			----		----		----			----
SUM	0.04	0.87	1.06	0.00	0.00	0.24	0.04	0.20	0.00	1.03	1.74	0.51
ACC	0.04	0.91	1.97	1.97	1.97	2.20	2.24	2.44	2.44	3.46	5.20	5.71
MAX	0.04	0.35	0.67	0.00	0.00	0.24	0.04	0.20	0.00	0.39	0.91	0.31
NO.	1	4	4	0	0	1	1	1	0	6	4	4

Maximum Daily Rainfall	0.91
Maximum Monthly Rainfall	1.74
Total Annual Rainfall	5.71
Number of Days with Rain	26

Flood Control District of Maricopa County ALERT System
Daily Rainfall at Kleinman Park (gage # 4530) for Water Year 2012

DAY	Oct	Nov	Dec	Jan	Feb	Mar	Apr	May	Jun	Jul	Aug	Sep
1												
2												
3			.12									
4	.12	.28								.04		.08
5		.31										
6												
7		.20										.31
8												
9								.08				
10												.04
11												.08
12			.20							.08		
13	----	.16	.83							.04		
14	----									.31		
15	----											
16	----											
17	----										.12	
18	----		.12			.24						
19	----											
20												
21											.24	
22											.08	
23											.63	
24											.35	
25												
26							.20					
27												
28										.16		
29												
30					----					.04		
31		----			----		----		----			----
SUM	0.12	0.94	1.26	0.00	0.00	0.24	0.20	0.08	0.00	0.67	1.42	0.51
ACC	0.12	1.06	2.32	2.32	2.33	2.56	2.76	2.84	2.84	3.50	4.92	5.43
MAX	0.12	0.31	0.83	0.00	0.00	0.24	0.20	0.08	0.00	0.31	0.63	0.31
NO.	1	4	4	0	0	1	1	1	0	6	5	4

Maximum Daily Rainfall	0.83
Maximum Monthly Rainfall	1.42
Total Annual Rainfall	5.43
Number of Days with Rain	27

Gage 4530 down from 10/12 05:07 (3) through 10/20 09:09 (3) due to programming error; no rain fell.

Flood Control District of Maricopa County ALERT System
Daily Rainfall at Fitch Park (gage # 4540) for Water Year 2012

DAY	Oct	Nov	Dec	Jan	Feb	Mar	Apr	May	Jun	Jul	Aug	Sep
1												
2												
3			.16									
4	.08	.28	.04							.04		
5		.31										
6												
7		.20										.63
8												
9								.16				
10												.24
11												.08
12			.28									
13		.08	.94									
14										.31		
15					.04							
16												
17											.12	
18			.12			.24						
19												
20												
21		.04								.08	.43	
22											.04	
23											.55	
24											.12	
25												
26							.20					
27												
28										.12		
29										.12		
30					----							
31		----			----		----		----			----
SUM	0.08	0.91	1.54	0.00	0.04	0.24	0.20	0.16	0.00	0.67	1.26	0.94
ACC	0.08	0.98	2.52	2.52	2.56	2.80	2.99	3.15	3.15	3.82	5.08	6.02
MAX	0.08	0.31	0.94	0.00	0.04	0.24	0.20	0.16	0.00	0.31	0.55	0.63
NO.	1	5	5	0	1	1	1	1	0	5	5	3

Maximum Daily Rainfall	0.94
Maximum Monthly Rainfall	1.54
Total Annual Rainfall	6.02
Number of Days with Rain	28

Flood Control District of Maricopa County ALERT System
Daily Rainfall at Salt R. @ Val Vista Dr. (gage # 4545) for Water Year 2012

DAY	Oct	Nov	Dec	Jan	Feb	Mar	Apr	May	Jun	Jul	Aug	Sep
1												
2												
3			.12									
4	.08	.08	.04									.04
5		.24	.04									
6	.04											
7		.20										.24
8												
9								.20				
10	.20											
11										.04		.04
12			.35							.04		
13		.08	.94									
14					.24					.43		
15												
16											.04	
17											.31	
18			.08			.28						
19												
20												
21		.04								.08	.31	
22											.04	
23											.87	
24												
25												
26							.08					
27												
28										.59		
29										.20		
30					----							
31		----			----		----		----			----
SUM	0.31	0.63	1.57	0.00	0.24	0.28	0.08	0.20	0.00	1.38	1.57	0.31
ACC	0.31	0.94	2.52	2.52	2.76	3.03	3.11	3.31	3.31	4.69	6.10	6.42
MAX	0.20	0.24	0.94	0.00	0.24	0.28	0.08	0.20	0.00	0.59	0.87	0.24
NO.	3	5	6	0	1	1	1	1	0	6	5	3

Maximum Daily Rainfall	0.94
Maximum Monthly Rainfall	1.57
Total Annual Rainfall	6.42
Number of Days with Rain	32

Flood Control District of Maricopa County ALERT System
Daily Rainfall at Mountain View Park (gage # 4550) for Water Year 2012

DAY	Oct	Nov	Dec	Jan	Feb	Mar	Apr	May	Jun	Jul	Aug	Sep
1												
2												
3			.08									
4	.16	.04	.04							.04		.24
5		.20										
6												
7		.16										.83
8												
9								.20				
10												.16
11												.04
12			.35									
13		.04	.83									
14										.75		
15												
16												
17											.12	
18			.08			.28						
19												
20												
21										.35	.20	
22											.08	
23											.51	
24											.24	
25												
26							.08					
27												
28										.12		
29									----	.12		
30					----				----			
31		----			----		----		----			----
SUM	0.16	0.44	1.38	0.00	0.00	0.28	0.08	0.20	0.00	1.38	1.14	1.26
ACC	0.16	0.59	1.97	1.97	1.97	2.25	2.33	2.53	2.53	3.90	5.05	6.30
MAX	0.16	0.20	0.83	0.00	0.00	0.28	0.08	0.20	0.00	0.75	0.51	0.83
NO.	1	4	5	0	0	1	1	1	0	5	5	4

Maximum Daily Rainfall	0.83
Maximum Monthly Rainfall	1.38
Total Annual Rainfall	6.30
Number of Days with Rain	27

Gage 4550 down from 06/27 23:23 (64) through 06/30 05:22 (64) due to data collision; no rain fell.

Flood Control District of Maricopa County ALERT System
Daily Rainfall at Falcon Field (gage # 4555) for Water Year 2012

DAY	Oct	Nov	Dec	Jan	Feb	Mar	Apr	May	Jun	Jul	Aug	Sep
1												
2												
3			.04									
4	.24	.08										.08
5		.28										
6												
7		.20										.75
8												
9								.16				
10												
11												.08
12			.35							.04		
13		.08	.98									
14					.04					1.18		
15												
16												
17											.12	
18			.08			.35						
19			.04									
20												
21										.63	.16	
22												
23											.87	
24											.08	
25												
26							.08					
27												
28										.31		
29										.12	.24	
30					----							
31		----			----		----		----			----
SUM	0.24	0.63	1.50	0.00	0.04	0.35	0.08	0.16	0.00	2.28	1.46	0.91
ACC	0.24	0.87	2.36	2.36	2.40	2.76	2.83	2.99	2.99	5.28	6.73	7.64
MAX	0.24	0.28	0.98	0.00	0.04	0.35	0.08	0.16	0.00	1.18	0.87	0.75
NO.	1	4	5	0	1	1	1	1	0	5	5	3

Maximum Daily Rainfall	1.18
Maximum Monthly Rainfall	2.28
Total Annual Rainfall	7.64
Number of Days with Rain	27

Flood Control District of Maricopa County ALERT System
Daily Rainfall at Spookhill FRS (gage # 4560) for Water Year 2012

DAY	Oct	Nov	Dec	Jan	Feb	Mar	Apr	May	Jun	Jul	Aug	Sep
1												
2												
3												
4	.12	.20										.08
5		.39										
6												
7		.24										.59
8											.04	
9								.04				
10												.08
11												.08
12			.39							.04		
13		.04	1.10									
14			.04		.08		.04			1.10		
15												
16												
17											.12	
18			.08			.43						
19			.04									
20												
21										.08	.20	
22											.12	
23											.83	
24											.04	
25												
26							.08					
27												
28										.16		
29										.12		
30					----							
31		----			----		----		----			----
SUM	0.12	0.87	1.65	0.00	0.08	0.43	0.12	0.04	0.00	1.50	1.34	0.83
ACC	0.12	0.98	2.64	2.64	2.72	3.15	3.27	3.31	3.31	4.80	6.14	6.97
MAX	0.12	0.39	1.10	0.00	0.08	0.43	0.08	0.04	0.00	1.10	0.83	0.59
NO.	1	4	5	0	1	1	2	1	0	5	6	4

Maximum Daily Rainfall	1.10
Maximum Monthly Rainfall	1.65
Total Annual Rainfall	6.97
Number of Days with Rain	30

Flood Control District of Maricopa County ALERT System
Daily Rainfall at Granite Reef Diversion (gage # 4565) for Water Year 2012

DAY	Oct	Nov	Dec	Jan	Feb	Mar	Apr	May	Jun	Jul	Aug	Sep
1												
2												
3			.08									
4	.20	.12										
5		.28									.04	
6	.04											
7		.20										.63
8											.04	
9												
10												.08
11										.04		.12
12			.47							.08		
13		.08	1.18									
14					.16					1.30		
15												
16												
17											.08	
18			.12			.39						
19						.04						
20												
21										.04	.20	
22										.04	.04	
23											1.18	
24												
25												
26							.16					
27												
28										.24		
29										.12		
30					----							
31		----			----		----		----			----
SUM	0.24	0.67	1.85	0.00	0.16	0.43	0.16	0.00	0.00	1.85	1.57	0.83
ACC	0.24	0.91	2.76	2.76	2.91	3.35	3.51	3.51	3.51	5.36	6.93	7.76
MAX	0.20	0.28	1.18	0.00	0.16	0.39	0.16	0.00	0.00	1.30	1.18	0.63
NO.	2	4	4	0	1	2	1	0	0	7	6	3

Maximum Daily Rainfall	1.30
Maximum Monthly Rainfall	1.85
Total Annual Rainfall	7.76
Number of Days with Rain	30

Flood Control District of Maricopa County ALERT System
Daily Rainfall at Price Drain @ Loop 202 (gage # 4570) for Water Year 2012

DAY	Oct	Nov	Dec	Jan	Feb	Mar	Apr	May	Jun	Jul	Aug	Sep
1												
2												
3			.08									
4	.20	.04								.04		.67
5		.31								.04		
6												
7		.24										.35
8												
9								.12				
10												.12
11												.08
12			.24							.04		
13		.20	.87							.04		
14			.04							.79		
15												
16												
17											.12	
18			.12			.39						
19												
20												
21		.04									.51	
22											.08	
23											.71	
24											.16	
25												
26							.08					
27												
28										.12		
29										.08		
30					----					.08		
31		----			----		----		----			----
SUM	0.20	0.83	1.34	0.00	0.00	0.39	0.08	0.12	0.00	1.22	1.57	1.22
ACC	0.20	1.02	2.36	2.36	2.36	2.76	2.83	2.95	2.95	4.17	5.75	6.97
MAX	0.20	0.31	0.87	0.00	0.00	0.39	0.08	0.12	0.00	0.79	0.71	0.67
NO.	1	5	5	0	0	1	1	1	0	8	5	4

Maximum Daily Rainfall	0.87
Maximum Monthly Rainfall	1.57
Total Annual Rainfall	6.97
Number of Days with Rain	31

Flood Control District of Maricopa County ALERT System
Daily Rainfall at Laveen Basin (gage # 4575) for Water Year 2012

DAY	Oct	Nov	Dec	Jan	Feb	Mar	Apr	May	Jun	Jul	Aug	Sep
1			.04									
2												
3												
4	.04	.20								.08		
5		.20										
6												
7		.24										
8												
9								.04				
10							.04					.12
11												.08
12			.16							.39		
13		.08	.28							.04		
14			.16							.75		
15												
16											.12	
17											.20	
18			.04			.28						
19						.04						
20												
21											.55	
22											.08	
23											.63	
24											.12	
25												
26							.04					
27												
28												
29										.08		
30					----							
31		----			----		----		----			----
SUM	0.04	0.71	0.67	0.00	0.00	0.31	0.08	0.04	0.00	1.34	1.69	0.20
ACC	0.04	0.75	1.42	1.42	1.42	1.73	1.81	1.85	1.85	3.19	4.88	5.08
MAX	0.04	0.24	0.28	0.00	0.00	0.28	0.04	0.04	0.00	0.75	0.63	0.12
NO.	1	4	5	0	0	2	2	1	0	5	6	2

Maximum Daily Rainfall	0.75
Maximum Monthly Rainfall	1.69
Total Annual Rainfall	5.08
Number of Days with Rain	28

Flood Control District of Maricopa County ALERT System
Daily Rainfall at Salt River Landfill (gage # 4580) for Water Year 2012

DAY	Oct	Nov	Dec	Jan	Feb	Mar	Apr	May	Jun	Jul	Aug	Sep
1												
2												
3			.12									
4	.08	.28										.04
5		.28										
6												
7		.24										.24
8												
9								.12				
10												
11												.04
12			.28							.04		
13		.08	.94									
14										.43		
15												
16												
17											.12	
18			.04			.75						
19												
20												
21		.12									.39	
22										.20	.04	
23											.24	
24												
25												
26							.16					
27												
28										.31		
29										.24		
30					----							
31		----			----		----		----			----
SUM	0.08	0.98	1.38	0.00	0.00	0.75	0.16	0.12	0.00	1.22	0.79	0.31
ACC	0.08	1.06	2.44	2.44	2.44	3.19	3.35	3.46	3.46	4.69	5.47	5.79
MAX	0.08	0.28	0.94	0.00	0.00	0.75	0.16	0.12	0.00	0.43	0.39	0.24
NO.	1	5	4	0	0	1	1	1	0	5	4	3

Maximum Daily Rainfall	0.94
Maximum Monthly Rainfall	1.38
Total Annual Rainfall	5.79
Number of Days with Rain	25

Flood Control District of Maricopa County ALERT System
Daily Rainfall at Reata Pass Wash (gage # 4585) for Water Year 2012

DAY	Oct	Nov	Dec	Jan	Feb	Mar	Apr	May	Jun	Jul	Aug	Sep
1												
2			.04									
3												
4	.08	.20										
5		.32	.04									
6												
7		.35										.20
8												
9												.08
10												
11										.28		
12			.35									
13		.28	.63								.08	
14			.16				.08					
15												
16												
17												
18			.12			.35						
19												
20												
21		.08									.24	
22											.04	
23											.63	
24											.24	
25												
26							.04					
27												
28										.12		
29										.31		
30					----							
31		----			----		----		----			----
SUM	0.08	1.22	1.34	0.00	0.00	0.35	0.12	0.00	0.00	0.71	1.22	0.28
ACC	0.08	1.30	2.64	2.64	2.64	2.99	3.11	3.11	3.11	3.82	5.04	5.31
MAX	0.08	0.35	0.63	0.00	0.00	0.35	0.08	0.00	0.00	0.31	0.63	0.20
NO.	1	5	6	0	0	1	2	0	0	3	5	2

Maximum Daily Rainfall	0.63
Maximum Monthly Rainfall	1.34
Estimated Annual Rainfall	5.31
Number of Days with Rain	25

4585: found plugged funnel on 12/08, estimated rain all the way back to 10/01.

Flood Control District of Maricopa County ALERT System
Daily Rainfall at Pima Rd. @ Union Hills Dr. (gage # 4590) for Water Year 2012

DAY	Oct	Nov	Dec	Jan	Feb	Mar	Apr	May	Jun	Jul	Aug	Sep
1				----								
2				----								
3			.04	----								
4	.04	.20										
5		.39										
6	.04											
7		.24										.16
8												
9												.04
10												
11										.04		
12		.04	.31							.12		
13		.28	.83									
14			.08				.04					
15												
16											.04	
17												
18			.12			.35						
19												
20												
21		.04								.08	.24	
22											.04	
23											.67	
24											.16	
25												
26	.12											
27												
28										.20		
29										.08		
30					----							
31		----	----		----		----		----			----
SUM	0.20	1.18	1.38	0.00	0.00	0.35	0.04	0.00	0.00	0.51	1.14	0.20
ACC	0.20	1.38	2.76	2.76	2.76	3.12	3.15	3.15	3.15	3.67	4.81	5.00
MAX	0.12	0.39	0.83	0.00	0.00	0.35	0.04	0.00	0.00	0.20	0.67	0.16
NO.	3	6	5	0	0	1	1	0	0	5	5	2

Maximum Daily Rainfall	0.83
Maximum Monthly Rainfall	1.38
Total Annual Rainfall	5.00
Number of Days with Rain	28

Gage 4590 down from 12/30 02:03 (70) through 01/04 11:04 (70) due to programming error; no rain fell.

Flood Control District of Maricopa County ALERT System
Daily Rainfall at Pinnacle Peak Vista (gage # 4595) for Water Year 2012

DAY	Oct	Nov	Dec	Jan	Feb	Mar	Apr	May	Jun	Jul	Aug	Sep
1												
2												
3												
4	.08	.20	.04									
5		.31										
6												
7		.39										.35
8												
9												.04
10												
11										.12		
12			.28							.08		
13		.20	.55								.08	
14			.04				.04					
15												
16											.04	
17											.04	
18			.12			.31						
19												
20												
21										.20	.20	
22											.04	
23											.75	
24											.20	
25												
26	.04						.04					
27												
28										.28		
29										.08		
30					----							
31		----			----		----		----			----
SUM	0.12	1.10	1.02	0.00	0.00	0.31	0.08	0.00	0.00	0.75	1.34	0.39
ACC	0.12	1.22	2.24	2.24	2.24	2.56	2.64	2.64	2.64	3.39	4.72	5.12
MAX	0.08	0.39	0.55	0.00	0.00	0.31	0.04	0.00	0.00	0.28	0.75	0.35
NO.	2	4	5	0	0	1	2	0	0	5	7	2

Maximum Daily Rainfall	0.75
Maximum Monthly Rainfall	1.34
Total Annual Rainfall	5.12
Number of Days with Rain	28

Flood Control District of Maricopa County ALERT System
Daily Rainfall at IBW @ McKellips Rd. (gage # 4600) for Water Year 2012

DAY	Oct	Nov	Dec	Jan	Feb	Mar	Apr	May	Jun	Jul	Aug	Sep
1												
2												
3			.04									
4	.04	.04								.08		
5		.24										
6												
7		.24										.51
8												
9								.31				
10												.08
11												.04
12			.24							.28		
13		.16	.71							.04		
14							.04			.43		
15										.08		
16												
17											.16	
18			.04			.20						
19												
20												
21		.04								.04	.31	
22											.04	
23											.75	
24												
25												
26												
27												
28										.20		
29										.04		----
30					----							----
31		----			----		----		----			----
SUM	0.04	0.71	1.02	0.00	0.00	0.20	0.04	0.32	0.00	1.18	1.26	0.63
ACC	0.04	0.75	1.77	1.77	1.77	1.97	2.01	2.32	2.32	3.50	4.76	5.39
MAX	0.04	0.24	0.71	0.00	0.00	0.20	0.04	0.31	0.00	0.43	0.75	0.51
NO.	1	5	4	0	0	1	1	1	0	8	4	3

Maximum Daily Rainfall	0.75
Maximum Monthly Rainfall	1.26
Total Annual Rainfall	5.39
Number of Days with Rain	28

Gage 4600 down from 9/28 00:39 (137) through 9/30 12:39 (137) due to data collision; no rain fell.

Flood Control District of Maricopa County ALERT System
Daily Rainfall at Osborn Rd. @ 64th St. (gage # 4605) for Water Year 2012

DAY	Oct	Nov	Dec	Jan	Feb	Mar	Apr	May	Jun	Jul	Aug	Sep
1								----				
2												
3			.08									
4	.04	.20								.08		
5		.24										
6	.04											
7		.20										.94
8												
9								.04				
10												
11												.04
12			.20							.47		
13		.20	.59									
14			.04				.04			.12	.08	
15										.12		
16												
17											.31	
18			.08			.35						
19												
20												
21		.12								.08	.43	
22											.08	
23											.91	
24											.12	
25	.04											
26												
27												
28										.16		
29										.04		
30					----		----			.04		
31		----			----		----		----			----
SUM	0.12	0.94	0.98	0.00	0.00	0.36	0.04	0.04	0.00	1.10	1.93	0.98
ACC	0.12	1.06	2.05	2.05	2.05	2.40	2.44	2.48	2.48	3.59	5.51	6.50
MAX	0.04	0.24	0.59	0.00	0.00	0.35	0.04	0.04	0.00	0.47	0.91	0.94
NO.	3	5	5	0	0	1	1	1	0	8	6	2

Maximum Daily Rainfall	0.94
Maximum Monthly Rainfall	1.93
Total Annual Rainfall	6.50
Number of Days with Rain	32

Gage 4605 down from 04/29 19:34 (62) through 05/02 09:45 (62) for unknown reason; no rain fell.

Flood Control District of Maricopa County ALERT System
Daily Rainfall at IBW @ Indian Bend Rd. (gage # 4610) for Water Year 2012

DAY	Oct	Nov	Dec	Jan	Feb	Mar	Apr	May	Jun	Jul	Aug	Sep
1												
2												
3			.16									
4	.04	.16								.04		
5		.35										
6	.04											
7		.24										.08
8												
9								.08				
10												
11												.04
12		.04	.31							.47		
13		.24	.75									
14			.04				.04			.04		
15												
16												
17											.16	
18			.08			.39						
19												
20												
21		.12								.08	.47	
22											.08	
23											.75	
24												
25												
26												
27												
28										.20		
29										.12		
30					----							
31		----			----		----		----	.16		----
SUM	0.08	1.14	1.34	0.00	0.00	0.40	0.04	0.08	0.00	1.10	1.46	0.12
ACC	0.08	1.22	2.56	2.56	2.56	2.95	2.99	3.07	3.07	4.17	5.63	5.75
MAX	0.04	0.35	0.75	0.00	0.00	0.39	0.04	0.08	0.00	0.47	0.75	0.08
NO.	2	6	5	0	0	1	1	1	0	7	4	2

Maximum Daily Rainfall	0.75
Maximum Monthly Rainfall	1.46
Total Annual Rainfall	5.75
Number of Days with Rain	29

Flood Control District of Maricopa County ALERT System
Daily Rainfall at IBW @ Indian School Rd. (gage # 4615) for Water Year 2012

DAY	Oct	Nov	Dec	Jan	Feb	Mar	Apr	May	Jun	Jul	Aug	Sep
1												
2												
3			.04									
4	.04									.04		
5		.28										
6												
7		.24										.83
8												
9								.08				
10												
11												.04
12			.20							.31		
13		.16	.71							.04		
14			.04				.04			.08		
15												
16												
17											.20	
18			.04			.28						
19												
20												
21		.04									.47	
22											.08	
23											1.30	
24											.04	
25	.08											
26												
27												
28										.04		
29										.12		
30					----							
31		----			----		----		----			----
SUM	0.12	0.71	1.02	0.00	0.00	0.28	0.04	0.08	0.00	0.63	2.09	0.87
ACC	0.12	0.83	1.85	1.85	1.85	2.13	2.17	2.24	2.24	2.87	4.95	5.83
MAX	0.08	0.28	0.71	0.00	0.00	0.28	0.04	0.08	0.00	0.31	1.30	0.83
NO.	2	4	5	0	0	1	1	1	0	6	5	2

Maximum Daily Rainfall	1.30
Maximum Monthly Rainfall	2.09
Total Annual Rainfall	5.83
Number of Days with Rain	27

Flood Control District of Maricopa County ALERT System
Daily Rainfall at IBW Interceptor Channel (gage # 4620) for Water Year 2012

DAY	Oct	Nov	Dec	Jan	Feb	Mar	Apr	May	Jun	Jul	Aug	Sep
1												
2												
3			.20									
4	.08									.04		.08
5		.35										
6												
7		.28										.35
8												
9								.12				
10												
11												.04
12			.31							.20		
13		.20	.75									
14			.04		.04		.04			.04		
15												
16											.04	
17											.20	
18			.08			.39						
19												
20												
21		.04								.08	.31	
22											.04	
23											.55	
24												
25												
26												
27												
28										.24		
29										.08		
30					----							
31		----			----		----		----			----
SUM	0.08	0.87	1.38	0.00	0.04	0.39	0.04	0.12	0.00	0.67	1.14	0.47
ACC	0.08	0.94	2.32	2.32	2.36	2.76	2.80	2.91	2.91	3.58	4.73	5.20
MAX	0.08	0.35	0.75	0.00	0.04	0.39	0.04	0.12	0.00	0.24	0.55	0.35
NO.	1	4	5	0	1	1	1	2	0	6	5	3

Maximum Daily Rainfall	0.75
Maximum Monthly Rainfall	1.38
Total Annual Rainfall	5.20
Number of Days with Rain	29

Flood Control District of Maricopa County ALERT System
Daily Rainfall at Highland Ave. @ 68th St. (gage # 4625) for Water Year 2012

DAY	Oct	Nov	Dec	Jan	Feb	Mar	Apr	May	Jun	Jul	Aug	Sep
1												
2												
3			.12									
4		.28								.08		.16
5		.28										
6	.08											
7		.24										.83
8												
9								.04				
10												.04
11												.04
12			.24							.71		
13		.24	.63							.04		
14			.04				.04			.12	.04	
15										.04		
16												
17											.24	
18			.08			.35						
19												
20												
21		.04									.43	
22											.08	
23											1.18	
24												
25	.04											
26												
27												
28										.16		
29										.08		
30					----							
31		----			----		----		----	.08		----
SUM	0.12	1.06	1.10	0.00	0.00	0.35	0.04	0.04	0.00	1.30	1.97	1.06
ACC	0.12	1.18	2.28	2.28	2.28	2.64	2.68	2.72	2.72	4.02	5.98	7.05
MAX	0.08	0.28	0.63	0.00	0.00	0.35	0.04	0.04	0.00	0.71	1.18	0.83
NO.	2	5	5	0	0	1	1	1	0	8	5	4

Maximum Daily Rainfall	1.18
Maximum Monthly Rainfall	1.97
Total Annual Rainfall	7.05
Number of Days with Rain	32

Flood Control District of Maricopa County ALERT System
Daily Rainfall at Thunderbird Academy (gage # 4630) for Water Year 2012

DAY	Oct	Nov	Dec	Jan	Feb	Mar	Apr	May	Jun	Jul	Aug	Sep
1												
2												
3			.12									
4	.04	.12										
5		.39										
6												
7		.24										.35
8												
9												
10												
11												.04
12		.04	.31							.20		
13		.24	.59									
14			.04				.04					
15												
16												
17												
18			.08			.31						
19												
20												
21		.04									.20	
22											.08	
23											.43	
24												
25												
26												
27												
28										.39		
29										.04		
30					----							
31		----			----		----		----	.08		----
SUM	0.04	1.06	1.14	0.00	0.00	0.31	0.04	0.00	0.00	0.71	0.71	0.39
ACC	0.04	1.10	2.24	2.24	2.24	2.56	2.60	2.60	2.60	3.31	4.02	4.41
MAX	0.04	0.39	0.59	0.00	0.00	0.31	0.04	0.00	0.00	0.39	0.43	0.35
NO.	1	6	5	0	0	1	1	0	0	4	3	2

Maximum Daily Rainfall	0.59
Maximum Monthly Rainfall	1.14
Total Annual Rainfall	4.41
Number of Days with Rain	23

Flood Control District of Maricopa County ALERT System
Daily Rainfall at Tatum Basin Inflow (gage # 4635) for Water Year 2012

DAY	Oct	Nov	Dec	Jan	Feb	Mar	Apr	May	Jun	Jul	Aug	Sep
1												
2												
3			.04									
4		.20								.04		
5		.24										
6												
7		.16										.28
8												
9												
10												.28
11										.04		.08
12			.35							.12		
13		.12	.59									
14			.04									
15												
16												
17											.04	
18			.04			.39						
19												
20												
21		.08									.35	
22											.08	
23											.43	
24												
25												
26												
27												
28										.08		
29										.08		
30					----							
31		----			----		----		----			----
SUM	0.00	0.79	1.06	0.00	0.00	0.39	0.00	0.00	0.00	0.35	0.91	0.63
ACC	0.00	0.79	1.85	1.85	1.85	2.24	2.24	2.24	2.24	2.60	3.50	4.13
MAX	0.00	0.24	0.59	0.00	0.00	0.39	0.00	0.00	0.00	0.12	0.43	0.28
NO.	0	5	5	0	0	1	0	0	0	5	4	3

Maximum Daily Rainfall	0.59
Maximum Monthly Rainfall	1.06
Total Annual Rainfall	4.13
Number of Days with Rain	28

Flood Control District of Maricopa County ALERT System
Daily Rainfall at IBW @ Sweetwater Ave. (gage # 4640) for Water Year 2012

DAY	Oct	Nov	Dec	Jan	Feb	Mar	Apr	May	Jun	Jul	Aug	Sep
1												
2												
3												
4		.28								.04		
5		.28										
6												
7		.20										.20
8												
9												
10												.35
11												.08
12			.47							.04		.04
13		.12	.43							.04		
14			.04									
15												
16												
17												
18			.04			.47						
19												
20												
21										.04	.43	
22											.08	
23											.35	
24												
25												
26							.04					
27												
28										.04		
29										.08		
30					----							
31		----			----		----		----			----
SUM	0.00	0.87	0.98	0.00	0.00	0.47	0.04	0.00	0.00	0.28	0.87	0.67
ACC	0.00	0.87	1.85	1.85	1.85	2.32	2.36	2.36	2.36	2.64	3.50	4.17
MAX	0.00	0.28	0.47	0.00	0.00	0.47	0.04	0.00	0.00	0.08	0.43	0.35
NO.	0	4	4	0	0	1	1	0	0	6	3	4

Maximum Daily Rainfall	0.47
Maximum Monthly Rainfall	0.98
Total Annual Rainfall	4.17
Number of Days with Rain	23

Flood Control District of Maricopa County ALERT System
Daily Rainfall at East Fork Cave Cr. Basin #1 (gage # 4645) for Water Year 2012

DAY	Oct	Nov	Dec	Jan	Feb	Mar	Apr	May	Jun	Jul	Aug	Sep
1												
2												
3												
4	.12	.35								.04		
5		.39										
6												
7		.16										.12
8												
9												.04
10												.28
11										.04		.12
12			.39									.04
13		.20	.35							.04		
14			.16				.08				.04	
15												
16												
17												
18						.67						
19												
20												
21											.39	
22											.08	
23											.63	
24												
25	.08											
26							.08					
27												
28										.04		
29										.08		
30					----							
31		----			----		----		----	.08		----
SUM	0.20	1.10	0.91	0.00	0.00	0.68	0.16	0.00	0.00	0.31	1.14	0.59
ACC	0.20	1.30	2.20	2.20	2.20	2.87	3.03	3.03	3.03	3.35	4.49	5.08
MAX	0.12	0.39	0.39	0.00	0.00	0.67	0.08	0.00	0.00	0.08	0.63	0.28
NO.	2	4	3	0	0	1	2	0	0	6	4	5

Maximum Daily Rainfall	0.67
Maximum Monthly Rainfall	1.14
Total Annual Rainfall	5.08
Number of Days with Rain	27

Flood Control District of Maricopa County ALERT System
Daily Rainfall at Paradise Valley Park (gage # 4650) for Water Year 2012

DAY	Oct	Nov	Dec	Jan	Feb	Mar	Apr	May	Jun	Jul	Aug	Sep
1												
2												
3												
4	.04	.39								.04		
5	.04	.28										
6												
7		.12										.12
8												
9												
10												.24
11										.04		.12
12			.47									
13		.20	.35							.04		
14			.04				.04					
15												
16												
17												
18			.04			.55						
19												
20												
21										.04	.39	
22											.04	
23											.47	
24												
25												
26							.08					
27												
28										.04		
29										.04		
30					----							
31		----			----		----		----			----
SUM	0.08	0.98	0.91	0.00	0.00	0.55	0.12	0.00	0.00	0.24	0.91	0.47
ACC	0.08	1.06	1.97	1.97	1.97	2.52	2.64	2.64	2.64	2.87	3.78	4.25
MAX	0.04	0.39	0.47	0.00	0.00	0.55	0.08	0.00	0.00	0.04	0.47	0.24
NO.	2	4	4	0	0	1	2	0	0	6	3	3

Maximum Daily Rainfall	0.55
Maximum Monthly Rainfall	0.98
Total Annual Rainfall	4.25
Number of Days with Rain	25

Flood Control District of Maricopa County ALERT System
Daily Rainfall at East Fork Cave Cr. Basin #4 (gage # 4655) for Water Year 2012

DAY	Oct	Nov	Dec	Jan	Feb	Mar	Apr	May	Jun	Jul	Aug	Sep
1												
2												
3												
4	.04	.39								.04		
5		.31										
6												
7		.12										.12
8												
9												
10												.31
11												.08
12			.39							.04		
13		.16	.39									
14			.04									
15												
16												
17												
18						.43						
19												
20												
21											.39	
22											.08	
23											.39	
24												
25												
26							.04					
27												
28												
29										.08		
30					----							
31		----			----		----		----			----
SUM	0.04	0.98	0.83	0.00	0.00	0.43	0.04	0.00	0.00	0.16	0.87	0.51
ACC	0.04	1.02	1.85	1.85	1.85	2.28	2.32	2.32	2.32	2.48	3.35	3.86
MAX	0.04	0.39	0.39	0.00	0.00	0.43	0.04	0.00	0.00	0.08	0.39	0.31
NO.	1	4	3	0	0	1	1	0	0	3	3	3

Maximum Daily Rainfall	0.43
Maximum Monthly Rainfall	0.98
Total Annual Rainfall	3.86
Number of Days with Rain	19

Flood Control District of Maricopa County ALERT System
Daily Rainfall at Lost Dog Wash (gage # 4660) for Water Year 2012

DAY	Oct	Nov	Dec	Jan	Feb	Mar	Apr	May	Jun	Jul	Aug	Sep
1												
2												
3			.04									
4	.12	.24										
5		.24										
6	.04											
7		.28										.12
8												
9												
10												
11												.04
12			.28									
13		.20	.75									
14										.04		
15												
16												
17												
18			.12			.31						
19												
20												
21		.04								.08	.16	
22											.04	
23											.51	
24												
25	.12											
26							.04					
27												
28										.71		
29										.12		
30					----							
31		----			----		----		----			----
SUM	0.28	0.98	1.18	0.00	0.00	0.31	0.04	0.00	0.00	0.94	0.71	0.16
ACC	0.28	1.26	2.44	2.44	2.44	2.76	2.80	2.80	2.80	3.74	4.45	4.61
MAX	0.12	0.28	0.75	0.00	0.00	0.31	0.04	0.00	0.00	0.71	0.51	0.12
NO.	3	5	4	0	0	1	1	0	0	4	3	2

Maximum Daily Rainfall	0.75
Maximum Monthly Rainfall	1.18
Total Annual Rainfall	4.61
Number of Days with Rain	23

Flood Control District of Maricopa County ALERT System
Daily Rainfall at East Fork Cave Cr. near 7th Ave. (gage # 4665) for Water Year 2012

DAY	Oct	Nov	Dec	Jan	Feb	Mar	Apr	May	Jun	Jul	Aug	Sep
1												
2												
3												
4	.12	.24								.04		
5		.28										
6												
7		.20										.47
8												
9								.04				.20
10												.04
11												
12			.28									.16
13		.16	.31							.08		
14			.12									
15										.04		
16												
17												
18			.08			.55						
19												
20												
21											.08	
22											.16	
23											.20	
24												
25	.08											
26							.04					
27												
28										.16		
29										.12		
30					----							
31		----			----		----		----			----
SUM	0.20	0.87	0.79	0.00	0.00	0.55	0.04	0.04	0.00	0.43	0.44	0.87
ACC	0.20	1.06	1.85	1.85	1.85	2.40	2.44	2.48	2.48	2.91	3.35	4.21
MAX	0.12	0.28	0.31	0.00	0.00	0.55	0.04	0.04	0.00	0.16	0.20	0.47
NO.	2	4	4	0	0	1	1	1	0	5	3	4

Maximum Daily Rainfall	0.55
Maximum Monthly Rainfall	0.87
Total Annual Rainfall	4.21
Number of Days with Rain	25

Flood Control District of Maricopa County ALERT System
Daily Rainfall at Pima Rd. @ Jomax Rd. (gage # 4670) for Water Year 2012

DAY	Oct	Nov	Dec	Jan	Feb	Mar	Apr	May	Jun	Jul	Aug	Sep
1												
2												
3												
4	.08	.16										
5		.35	.04									
6	.08										.04	
7		.28										.04
8												
9												.12
10												.36
11										.31		.04
12		.04	.43									
13		.31	.55									
14			.31				.08			.04		
15												
16				.04								
17			.04								.04	
18			.08			.75						
19												
20												
21		.08								.08	.24	
22											.04	
23											.51	
24											.63	
25												
26							.04					
27												
28										.08		
29										.20		
30					----							
31		----			----		----		----			----
SUM	0.16	1.22	1.46	0.04	0.00	0.75	0.12	0.00	0.00	0.71	1.50	0.55
ACC	0.16	1.38	2.83	2.88	2.88	3.62	3.74	3.74	3.74	4.45	5.94	6.50
MAX	0.08	0.35	0.55	0.04	0.00	0.75	0.08	0.00	0.00	0.31	0.63	0.36
NO.	2	6	6	1	0	1	2	0	0	5	6	4

Maximum Daily Rainfall	0.75
Maximum Monthly Rainfall	1.50
Total Annual Rainfall	6.50
Number of Days with Rain	33

Flood Control District of Maricopa County ALERT System
Daily Rainfall at Lake Marguarite (gage # 4675) for Water Year 2012

DAY	Oct	Nov	Dec	Jan	Feb	Mar	Apr	May	Jun	Jul	Aug	Sep
1												
2												
3			.08									
4	.04	.16										
5		.31										
6												
7		.28										.12
8												
9								.08				
10												
11										.04		.04
12		.04	.32							.24		
13		.20	.67									
14			.08				.04			.08		
15												
16											.04	
17											.08	
18			.08			.28						
19						.04						
20												
21		.12									.31	
22										.04	.08	
23											.43	
24												
25												
26												
27												
28										.16		
29										.12		
30					----							
31		----			----		----		----	.04		----
SUM	0.04	1.10	1.22	0.00	0.00	0.32	0.04	0.08	0.00	0.71	0.94	0.16
ACC	0.04	1.14	2.36	2.36	2.36	2.68	2.72	2.80	2.80	3.50	4.45	4.61
MAX	0.04	0.31	0.67	0.00	0.00	0.28	0.04	0.08	0.00	0.24	0.43	0.12
NO.	1	6	5	0	0	2	1	1	0	7	5	2

Maximum Daily Rainfall	0.67
Maximum Monthly Rainfall	1.22
Total Annual Rainfall	4.61
Number of Days with Rain	32

Flood Control District of Maricopa County ALERT System
Daily Rainfall at East Fork Cave Cr. Basin #3 (gage # 4680) for Water Year 2012

DAY	Oct	Nov	Dec	Jan	Feb	Mar	Apr	May	Jun	Jul	Aug	Sep
1												
2												
3												
4	.08	.39								.04		
5		.31										
6												
7		.16										.24
8												
9												.16
10												.75
11												.20
12			.31							.04		.04
13		.20	.39									
14			.04				.04					
15												
16												
17											.04	
18			.04			.59						
19												
20												
21										.04	.43	
22											.08	
23											.31	
24												
25	.04											
26	.04						.04					
27												
28										.20		
29										.08		
30					----							
31		----			----		----		----	.24		----
SUM	0.16	1.06	0.79	0.00	0.00	0.59	0.08	0.00	0.00	0.63	0.87	1.38
ACC	0.16	1.22	2.01	2.01	2.01	2.60	2.68	2.68	2.68	3.31	4.17	5.55
MAX	0.08	0.39	0.39	0.00	0.00	0.59	0.04	0.00	0.00	0.24	0.43	0.75
NO.	3	4	4	0	1	1	2	0	0	6	4	5

Maximum Daily Rainfall	0.75
Maximum Monthly Rainfall	1.38
Total Annual Rainfall	5.55
Number of Days with Rain	30

Flood Control District of Maricopa County ALERT System
Daily Rainfall at Berneil Wash (gage # 4685) for Water Year 2012

DAY	Oct	Nov	Dec	Jan	Feb	Mar	Apr	May	Jun	Jul	Aug	Sep
1												
2												
3												
4	.04	.16								.04		
5		.31										
6												
7		.24										.16
8												
9								.04				
10												
11										.12		.08
12		.04	.35							.75		
13		.24	.71									
14			.04				.04			.08	.04	
15												
16											.08	
17											.08	
18			.12			.35						
19												
20												
21											.28	
22											.08	
23											.43	
24												
25												
26												
27												
28										.12		
29										.12		
30					----							
31		----			----		----		----	.43		----
SUM	0.04	0.98	1.22	0.00	0.00	0.35	0.04	0.04	0.00	1.65	0.98	0.24
ACC	0.04	1.02	2.24	2.24	2.25	2.60	2.64	2.68	2.68	4.33	5.31	5.55
MAX	0.04	0.31	0.71	0.00	0.00	0.35	0.04	0.04	0.00	0.75	0.43	0.16
NO.	1	5	4	0	0	1	1	1	0	6	5	2

Maximum Daily Rainfall	0.75
Maximum Monthly Rainfall	1.65
Total Annual Rainfall	5.55
Number of Days with Rain	26

Flood Control District of Maricopa County ALERT System
Daily Rainfall at IBW @ Shea Blvd. (gage # 4690) for Water Year 2012

DAY	Oct	Nov	Dec	Jan	Feb	Mar	Apr	May	Jun	Jul	Aug	Sep
1												
2												
3												
4		.20								.04		
5		.28										
6												
7		.16										.24
8												
9												
10												.12
11												
12			.35							.20		
13		.04	.55									
14			.04									
15												
16												
17												
18			.08			.47						
19												
20			.04									
21		.04									.28	
22											.04	
23											.47	
24												
25												
26												
27												
28										.04		
29										.04		
30					----							
31		----			----		----		----	.08		----
SUM	0.00	0.71	1.06	0.00	0.00	0.47	0.00	0.00	0.00	0.39	0.79	0.35
ACC	0.00	0.71	1.77	1.77	1.77	2.25	2.25	2.25	2.25	2.64	3.43	3.78
MAX	0.00	0.28	0.55	0.00	0.00	0.47	0.00	0.00	0.00	0.20	0.47	0.24
NO.	0	5	5	0	0	1	0	0	0	5	3	2

Maximum Daily Rainfall	0.55
Maximum Monthly Rainfall	1.06
Estimated Annual Rainfall	3.78
Number of Days with Rain	21

4690: found plugged funnel on 12/13 10:00, estimated events of 12/12-14.

Flood Control District of Maricopa County ALERT System
Daily Rainfall at Aztec Park (gage # 4695) for Water Year 2012

DAY	Oct	Nov	Dec	Jan	Feb	Mar	Apr	May	Jun	Jul	Aug	Sep
1												
2												
3			.04									
4	.12	.08										
5		.28										
6												
7		.28	.04									.16
8												
9								.04				
10												
11												.04
12			.28							.08		
13		.20	.91									
14			.04				.04			.04		
15												
16											.20	
17											.04	
18			.16			.31						
19												
20												
21		.12								.04	.28	
22											.04	
23											.39	
24												
25	.04											
26	.04						.04					
27												
28										.47		
29										.12		
30					----							
31		----			----		----		----			----
SUM	0.20	0.94	1.46	0.00	0.00	0.31	0.08	0.04	0.00	0.75	0.94	0.20
ACC	0.20	1.14	2.60	2.60	2.60	2.91	2.99	3.03	3.03	3.78	4.72	4.92
MAX	0.12	0.28	0.91	0.00	0.00	0.31	0.04	0.04	0.00	0.47	0.39	0.16
NO.	3	5	6	0	0	1	2	1	0	5	5	2

Maximum Daily Rainfall	0.91
Maximum Monthly Rainfall	1.46
Total Annual Rainfall	4.92
Number of Days with Rain	30

Flood Control District of Maricopa County ALERT System
Daily Rainfall at Durango Complex (gage # 4700) for Water Year 2012

DAY	Oct	Nov	Dec	Jan	Feb	Mar	Apr	May	Jun	Jul	Aug	Sep
1			.04									
2												
3												
4	.16	.24								.28		
5		.20										
6												
7		.24										
8												
9								.04				
10												.12
11												
12			.16							.47		
13		.08	.39							.04		
14			.08							.04		
15												
16											.16	
17											.24	
18						.31						
19												
20												
21											.35	
22											.12	
23											1.10	
24												
25												
26							.08					
27												
28										.04		
29										.04		
30					----							
31		----			----		----		----			----
SUM	0.16	0.75	0.67	0.00	0.00	0.31	0.08	0.04	0.00	0.91	1.97	0.12
ACC	0.16	0.91	1.57	1.57	1.57	1.89	1.97	2.01	2.01	2.91	4.88	5.00
MAX	0.16	0.24	0.39	0.00	0.00	0.31	0.08	0.04	0.00	0.47	1.10	0.12
NO.	1	4	4	0	0	1	1	1	0	6	5	1

Maximum Daily Rainfall	1.10
Maximum Monthly Rainfall	1.97
Total Annual Rainfall	5.00
Number of Days with Rain	24

Flood Control District of Maricopa County ALERT System
Daily Rainfall at Jackson St. @ 7th Ave. (gage # 4710) for Water Year 2012

DAY	Oct	Nov	Dec	Jan	Feb	Mar	Apr	May	Jun	Jul	Aug	Sep
1			.04									
2												
3												
4	.16	.24								.16		
5		.20										
6												
7		.24										.08
8												
9								.12				
10												.12
11										----		.04
12			.43							----		
13		.12	.43							----		
14			.08							----	.04	
15										----		
16										----		
17										----	.20	
18			.08			.35						
19												
20												
21		.04									.24	
22											.08	
23											.71	
24												
25												
26												
27												
28										.08		
29												
30					----							
31		----			----		----		----			----
SUM	0.16	0.83	1.06	0.00	0.00	0.35	0.00	0.12	0.00	0.24	1.26	0.24
ACC	0.16	0.98	2.05	2.05	2.05	2.40	2.40	2.52	2.52	2.76	4.02	4.25
MAX	0.16	0.24	0.43	0.00	0.00	0.35	0.00	0.12	0.00	0.16	0.71	0.12
NO.	1	5	5	0	0	1	0	1	0	2	5	3

Maximum Daily Rainfall	0.71
Maximum Monthly Rainfall	1.26
Partial Annual Rainfall	4.25
Number of Days with Rain	23

Gage 4710 down from 07/10 10:49 (68) through 7/18 08:00 (68) due to move to another building; events were missed – inaccurate monthly and annual rainfall totals.

Flood Control District of Maricopa County ALERT System
Daily Rainfall at Grand Ave. @ 27th Ave. (gage # 4715) for Water Year 2012

DAY	Oct	Nov	Dec	Jan	Feb	Mar	Apr	May	Jun	Jul	Aug	Sep
1												
2												
3			.08									
4	.12	.12								.08		.12
5		.08									.12	
6												
7		.08										.04
8												
9								.12				
10												.04
11										.12		.08
12			.08							.08		
13		.08	.12							.16		
14										.16	.20	
15												
16												
17											.16	
18						.39						
19												
20												
21											.43	
22											.12	
23											.63	
24												
25												
26							.12					
27												
28										.12		
29										.04		
30					----							
31		----			----		----		----			----
SUM	0.12	0.35	0.28	0.00	0.00	0.39	0.12	0.12	0.00	0.75	1.65	0.28
ACC	0.12	0.47	0.75	0.75	0.75	1.14	1.26	1.38	1.38	2.13	3.78	4.06
MAX	0.12	0.12	0.12	0.00	0.00	0.39	0.12	0.12	0.00	0.16	0.63	0.12
NO.	1	4	3	0	0	1	1	1	0	7	6	4

Maximum Daily Rainfall	0.63
Maximum Monthly Rainfall	1.65
Partial Annual Rainfall	4.06
Number of Days with Rain	28

Gage 4715 down from ? (19) through 01/12 13:30 (19) due to cracked tipping bucket; inaccurate monthly and annual totals.

Flood Control District of Maricopa County ALERT System
Daily Rainfall at Thomas Rd. @ 16th St. (gage # 4720) for Water Year 2012

DAY	Oct	Nov	Dec	Jan	Feb	Mar	Apr	May	Jun	Jul	Aug	Sep
1												
2												
3			.08									
4		.28								.08		.35
5		.16										
6												.04
7		.20										.28
8												
9								.08				
10												.28
11												
12			.28							.24		
13		.16	.43							.04		
14			.04							.12	.24	
15												
16												
17											.16	
18			.08			.28						
19												
20												
21										.12	.24	
22											.12	
23											.79	
24											.04	
25	.04											
26												
27												
28										.12		
29												
30					----							
31		----			----		----		----	.08		----
SUM	0.04	0.79	0.91	0.00	0.00	0.28	0.00	0.08	0.00	0.79	1.57	0.94
ACC	0.04	0.83	1.73	1.73	1.73	2.01	2.01	2.09	2.09	2.88	4.45	5.39
MAX	0.04	0.28	0.43	0.00	0.00	0.28	0.00	0.08	0.00	0.24	0.79	0.35
NO.	1	4	5	0	0	1	0	1	0	7	6	4

Maximum Daily Rainfall	0.79
Maximum Monthly Rainfall	1.57
Total Annual Rainfall	5.39
Number of Days with Rain	29

Flood Control District of Maricopa County ALERT System
Daily Rainfall at Granite Reef Wash (gage # 4725) for Water Year 2012

DAY	Oct	Nov	Dec	Jan	Feb	Mar	Apr	May	Jun	Jul	Aug	Sep
1												
2												
3			.08									
4	.12	.04								.04		.08
5		.24										
6												
7		.24										.59
8												
9								.28				
10												
11												.04
12			.20							.28		
13		.20	.63							.04		
14										.43		
15										.04		
16												
17											.16	
18			.08			.28						
19												
20												
21											.24	
22											.04	
23											.75	
24												
25												
26							.12					
27												
28										.20		
29										.08		
30					----							
31		----			----		----		----			----
SUM	0.12	0.71	0.98	0.00	0.00	0.28	0.12	0.28	0.00	1.10	1.18	0.71
ACC	0.12	0.83	1.81	1.81	1.81	2.09	2.20	2.48	2.48	3.58	4.76	5.47
MAX	0.12	0.24	0.63	0.00	0.00	0.28	0.12	0.28	0.00	0.43	0.75	0.59
NO.	1	4	4	0	0	1	1	1	0	7	4	3

Maximum Daily Rainfall	0.75
Maximum Monthly Rainfall	1.18
Total Annual Rainfall	5.47
Number of Days with Rain	26

Flood Control District of Maricopa County ALERT System
Daily Rainfall at Perry Park (gage # 4730) for Water Year 2012

DAY	Oct	Nov	Dec	Jan	Feb	Mar	Apr	May	Jun	Jul	Aug	Sep
1												
2			.04									
3			.08									
4	.04	.20								.08		.28
5		.16										
6												
7		.20										.43
8												
9								.08				
10												.39
11												
12			.28							.51		
13		.12	.55							.12		
14										.20	.12	
15												
16												
17											.16	
18			.12			.35						
19												
20												
21											.31	
22											.08	
23											1.14	
24											.08	
25												
26												
27												
28										.20		
29										.08		
30					----							
31		----			----		----		----			----
SUM	0.04	0.67	1.06	0.00	0.00	0.35	0.00	0.08	0.00	1.18	1.89	1.10
ACC	0.04	0.71	1.77	1.77	1.77	2.13	2.13	2.20	2.20	3.39	5.28	6.38
MAX	0.04	0.20	0.55	0.00	0.00	0.35	0.00	0.08	0.00	0.51	1.14	0.43
NO.	1	4	5	0	0	1	0	1	0	6	6	3

Maximum Daily Rainfall	1.14
Maximum Monthly Rainfall	1.89
Total Annual Rainfall	6.38
Number of Days with Rain	27

Flood Control District of Maricopa County ALERT System
Daily Rainfall at Papago Park (gage # 4740) for Water Year 2012

DAY	Oct	Nov	Dec	Jan	Feb	Mar	Apr	May	Jun	Jul	Aug	Sep
1												
2												
3			.04									
4	.08	.16								.08		
5		.24	.04									
6												
7		.20										.71
8												
9								.08				
10												
11												.04
12			.20							.28		
13		.12	.59							.04		
14							.04			.35	.04	
15										.39	.04	
16												
17											.20	
18			.12			.20						
19						.04						
20												
21		.04									.31	
22											.08	
23											1.06	
24											.04	
25	.04											
26												
27												
28										.16		
29										.08		
30					----							
31		----			----		----		----			----
SUM	0.12	0.75	0.98	0.00	0.00	0.24	0.04	0.08	0.00	1.38	1.77	0.75
ACC	0.12	0.87	1.85	1.85	1.85	2.09	2.13	2.20	2.20	3.58	5.35	6.10
MAX	0.08	0.24	0.59	0.00	0.00	0.20	0.04	0.08	0.00	0.39	1.06	0.71
NO.	2	5	5	0	0	2	1	1	0	7	7	2

Maximum Daily Rainfall	1.06
Maximum Monthly Rainfall	1.77
Total Annual Rainfall	6.10
Number of Days with Rain	32

Flood Control District of Maricopa County ALERT System
Daily Rainfall at Old Crosscut Canal @ McDowell Rd. (gage # 4745) for Water Year 2012

DAY	Oct	Nov	Dec	Jan	Feb	Mar	Apr	May	Jun	Jul	Aug	Sep
1												
2												
3			.08									
4	.08	.24								.12		
5		.20										
6												
7		.28										.98
8												
9								.08				
10												.20
11												
12			.28							.75		
13		.12	.59							.08		
14							.04			.16	.08	
15										.28		
16												
17											.28	
18			.12			.28						
19												
20												
21		.04									.39	
22											.08	
23											1.34	
24												
25	.04											
26												
27												
28										.20		
29										.04		
30					----							
31		----			----		----		----	.08		----
SUM	0.12	0.87	1.06	0.00	0.00	0.28	0.04	0.08	0.00	1.69	2.17	1.18
ACC	0.12	0.98	2.05	2.05	2.05	2.32	2.36	2.44	2.44	4.13	6.30	7.48
MAX	0.08	0.28	0.59	0.00	0.00	0.28	0.04	0.08	0.00	0.75	1.34	0.98
NO.	2	5	4	0	0	1	1	1	0	7	5	2

Maximum Daily Rainfall	1.34
Maximum Monthly Rainfall	2.17
Total Annual Rainfall	7.48
Number of Days with Rain	28

Flood Control District of Maricopa County ALERT System
Daily Rainfall at Thomas Rd. @ 48th St. (gage # 4750) for Water Year 2012

DAY	Oct	Nov	Dec	Jan	Feb	Mar	Apr	May	Jun	Jul	Aug	Sep
1												
2												
3			.04									
4	.08	.20								.08		
5		.24										
6	.04										.04	
7		.20										.94
8												
9												
10												.20
11												.04
12			.24							.47		
13		.16	.55							.08		
14							.04			.24		
15										.04		
16												
17											.24	
18			.12			.28						
19						.04						
20												
21										.04	.28	
22											.12	
23											.79	
24												
25	.04											
26							.04					
27												
28										.16		
29										.08		
30					----							
31		----			----		----		----	.16		----
SUM	0.16	0.79	0.94	0.00	0.00	0.31	0.08	0.00	0.00	1.34	1.46	1.18
ACC	0.16	0.94	1.89	1.89	1.89	2.20	2.28	2.28	2.28	3.62	5.08	6.26
MAX	0.08	0.24	0.55	0.00	0.00	0.28	0.04	0.00	0.00	0.47	0.79	0.94
NO.	3	4	4	0	0	2	2	0	0	9	5	3

Maximum Daily Rainfall	0.94
Maximum Monthly Rainfall	1.46
Total Annual Rainfall	6.26
Number of Days with Rain	32

Flood Control District of Maricopa County ALERT System
Daily Rainfall at Salt R. @ 67th Ave. (gage # 4755) for Water Year 2012

DAY	Oct	Nov	Dec	Jan	Feb	Mar	Apr	May	Jun	Jul	Aug	Sep
1			.04									
2												
3												
4		.12								.08		
5		.24									.04	
6												
7		.28										
8												
9								.04				
10												.04
11												
12			.16							.28		
13		.04	.24									
14			.12							.39		
15												
16												
17											.20	
18			.12			.39						
19												
20												
21											1.85	
22											.12	
23											.71	
24												
25												
26												
27												
28												
29										.04		
30					----							
31		----			----		----		----			----
SUM	0.00	0.67	0.67	0.00	0.00	0.39	0.00	0.04	0.00	0.79	2.91	0.04
ACC	0.00	0.67	1.34	1.34	1.34	1.73	1.73	1.77	1.77	2.56	5.47	5.51
MAX	0.00	0.28	0.24	0.00	0.00	0.39	0.00	0.04	0.00	0.39	1.85	0.04
NO.	0	4	5	0	0	1	0	3	0	4	5	1

Maximum Daily Rainfall	1.85
Maximum Monthly Rainfall	2.91
Total Annual Rainfall	5.51
Number of Days with Rain	23

Flood Control District of Maricopa County ALERT System
Daily Rainfall at Maryvale Municipal Golf Course (gage # 4760) for Water Year 2012

DAY	Oct	Nov	Dec	Jan	Feb	Mar	Apr	May	Jun	Jul	Aug	Sep
1		----	.04									
2		----										
3												
4		.04								.39		
5		.28										
6												
7		.20										
8												
9								.04				
10												.08
11										.08		.04
12			.20							.04		
13		.08	.28							.16		
14			.08							.04		
15												
16											.12	
17											.16	
18			.08			.43						
19												
20												
21										.08	.91	
22											.16	
23											.55	
24												
25												
26							.04					
27												
28										.04		
29										.04		
30					----							
31		----			----		----		----	.24		----
SUM	0.00	0.59	0.67	0.00	0.00	0.43	0.04	0.04	0.00	1.10	1.89	0.12
ACC	0.00	0.59	1.26	1.26	1.26	1.69	1.73	1.77	1.77	2.87	4.76	4.88
MAX	0.00	0.28	0.28	0.00	0.00	0.43	0.04	0.04	0.00	0.39	0.91	0.08
NO.	0	4	5	0	0	1	1	1	0	9	5	2

Maximum Daily Rainfall	0.91
Maximum Monthly Rainfall	1.89
Total Annual Rainfall	4.88
Number of Days with Rain	28

Gage 4760 down from 10/31 12:01 (0) through 11/03 08:44 (0) due to battery failure; no rain fell.

Flood Control District of Maricopa County ALERT System
Daily Rainfall at Buckeye Rd. @ 75th Ave. (gage # 4765) for Water Year 2012

DAY	Oct	Nov	Dec	Jan	Feb	Mar	Apr	May	Jun	Jul	Aug	Sep
1			.08									
2												
3												
4		.16								.08		
5		.12										
6												
7		.28										
8												
9												
10												
11												.04
12			.12							.12		
13		.08	.20									
14			.08							.12		
15												
16												
17											.24	
18			.08			.35						
19												
20			.04									
21											1.30	
22											.12	
23											.43	
24												
25												
26							.04					
27												
28												
29										.04		
30					----							
31		----			----		----		----			----
SUM	0.00	0.63	0.59	0.00	0.00	0.35	0.04	0.00	0.00	0.35	2.09	0.04
ACC	0.00	0.63	1.22	1.22	1.22	1.57	1.61	1.61	1.61	1.97	4.06	4.09
MAX	0.00	0.28	0.20	0.00	0.00	0.35	0.04	0.00	0.00	0.12	1.30	0.04
NO.	0	4	6	0	0	1	2	0	0	4	4	1

Maximum Daily Rainfall	1.30
Maximum Monthly Rainfall	2.09
Total Annual Rainfall	4.09
Number of Days with Rain	22

Flood Control District of Maricopa County ALERT System
Daily Rainfall at City of Glendale (gage # 4770) for Water Year 2012

DAY	Oct	Nov	Dec	Jan	Feb	Mar	Apr	May	Jun	Jul	Aug	Sep
1			.04									
2												
3												
4		.08								.16		
5		.24										
6												
7		.20										
8												
9												
10												.16
11										.12		.04
12			.12							.04		
13		.04	.20							.04		
14			.12									
15												
16											.12	
17											.16	
18			.04			.43						
19						.04						
20												
21											.51	
22											.08	
23											.31	
24												
25												
26							.08					
27												
28												
29										.08		
30					----							
31		----			----		----		----	.08		----
SUM	0.00	0.55	0.51	0.00	0.00	0.47	0.08	0.00	0.00	0.51	1.18	0.20
ACC	0.00	0.55	1.06	1.06	1.06	1.54	1.61	1.61	1.61	2.13	3.31	3.50
MAX	0.00	0.24	0.20	0.00	0.00	0.43	0.08	0.00	0.00	0.16	0.51	0.16
NO.	0	4	5	0	0	2	1	0	0	6	5	2

Maximum Daily Rainfall	0.51
Maximum Monthly Rainfall	1.18
Total Annual Rainfall	3.50
Number of Days with Rain	25

Flood Control District of Maricopa County ALERT System
Daily Rainfall at Maryland Ave. @ 27th Ave. (gage # 4775) for Water Year 2012

DAY	Oct	Nov	Dec	Jan	Feb	Mar	Apr	May	Jun	Jul	Aug	Sep
1			.04									
2												
3			.08									
4	.24	.24								.08		.12
5		.16										
6												
7		.24										.12
8												
9								.04				.12
10												.31
11										.35		.08
12			.24							.08		
13		.12	.28							.24		
14			.04								.28	
15												
16												
17											.08	
18			.04			.39						
19												
20												
21											.47	
22											.12	
23											.28	
24												
25												
26							.04					
27												
28										.08		
29										.08		
30					----							
31		----			----		----		----			----
SUM	0.24	0.75	0.71	0.00	0.00	0.39	0.04	0.04	0.00	0.91	1.22	0.75
ACC	0.24	0.98	1.69	1.69	1.69	2.09	2.13	2.17	2.17	3.07	4.29	5.04
MAX	0.24	0.24	0.28	0.00	0.00	0.39	0.04	0.04	0.00	0.35	0.47	0.31
NO.	1	4	6	0	0	1	1	1	0	6	5	5

Maximum Daily Rainfall	0.47
Maximum Monthly Rainfall	1.22
Total Annual Rainfall	5.04
Number of Days with Rain	30

Flood Control District of Maricopa County ALERT System
Daily Rainfall at Missouri Ave. @ 16th St. (gage # 4780) for Water Year 2012

DAY	Oct	Nov	Dec	Jan	Feb	Mar	Apr	May	Jun	Jul	Aug	Sep
1			.04									
2												
3			.04									
4	.04	.24	.04							.08		.20
5		.16										
6												
7		.20										.55
8												
9								.20				
10												.20
11										.35		.04
12			.43							.20		
13		.20	.47							.16		
14			.04							.04	.16	
15												
16												
17											.12	
18			.04			.28						
19												
20			.04									
21		.04									.31	
22											.08	
23											.51	
24												
25												
26												
27												
28										.20		
29										.04		
30					----							
31		----			----		----		----	.08		----
SUM	0.04	0.83	1.14	0.00	0.00	0.28	0.00	0.20	0.00	1.14	1.18	0.98
ACC	0.04	0.87	2.01	2.01	2.01	2.28	2.28	2.48	2.48	3.62	4.80	5.79
MAX	0.04	0.24	0.47	0.00	0.00	0.28	0.00	0.20	0.00	0.35	0.51	0.55
NO.	1	5	8	0	0	1	0	1	0	8	5	4

Maximum Daily Rainfall	0.55
Maximum Monthly Rainfall	1.18
Total Annual Rainfall	5.79
Number of Days with Rain	33

Flood Control District of Maricopa County ALERT System
Daily Rainfall at Butler Park (gage # 4785) for Water Year 2012

DAY	Oct	Nov	Dec	Jan	Feb	Mar	Apr	May	Jun	Jul	Aug	Sep
1			.04									
2												
3												
4		.04								.08		
5		.28									.04	
6												
7		.20										
8												
9												
10												.16
11												.04
12			.16							.04		
13		.04	.20							.08		
14			.12									
15												
16											.04	
17											.16	
18			.08			.51						
19												
20												
21											.51	
22											.08	
23											.28	
24												
25												
26							.08					
27												
28												
29										.08		
30					----							
31		----			----		----		----			----
SUM	0.00	0.55	0.59	0.00	0.00	0.51	0.08	0.00	0.00	0.28	1.10	0.20
ACC	0.00	0.55	1.14	1.14	1.14	1.65	1.73	1.73	1.73	2.01	3.11	3.31
MAX	0.00	0.28	0.20	0.00	0.00	0.51	0.08	0.00	0.00	0.08	0.51	0.16
NO.	0	4	5	0	0	1	1	0	0	4	6	2

Maximum Daily Rainfall	0.51
Maximum Monthly Rainfall	1.10
Total Annual Rainfall	3.31
Number of Days with Rain	23

Flood Control District of Maricopa County ALERT System
Daily Rainfall at Paradise Valley Country Club (gage # 4790) for Water Year 2012

DAY	Oct	Nov	Dec	Jan	Feb	Mar	Apr	May	Jun	Jul	Aug	Sep
1												
2												
3			.04									
4	.04	.20										
5		.12										
6												
7		.20										.87
8												
9								.12				
10												
11										.24		
12			.35							.43		
13		.20	.71							.08		
14			.04									
15												
16												
17											.16	
18			.04			.24						
19												
20												
21		.04									.24	
22											.08	
23											.47	
24												
25												
26												
27												
28										.16		
29										.08		
30					----							
31		----			----		----		----	.71		----
SUM	0.04	0.75	1.18	0.00	0.00	0.24	0.00	0.12	0.00	1.69	0.94	0.87
ACC	0.04	0.79	1.97	1.97	1.97	2.20	2.20	2.32	2.32	4.02	4.96	5.83
MAX	0.04	0.20	0.71	0.00	0.00	0.24	0.00	0.12	0.00	0.71	0.47	0.87
NO.	1	5	5	0	0	1	0	1	0	6	4	1

Maximum Daily Rainfall	0.87
Maximum Monthly Rainfall	1.69
Total Annual Rainfall	5.83
Number of Days with Rain	24

Flood Control District of Maricopa County ALERT System
Daily Rainfall at Phoenix Dam 2B (gage # 4795) for Water Year 2012

DAY	Oct	Nov	Dec	Jan	Feb	Mar	Apr	May	Jun	Jul	Aug	Sep
1												
2												
3			.04									
4	.08	.35								.04		
5		.28										
6												
7		.16										1.38
8												
9		----										
10		----										.20
11												.08
12			.31									.08
13		.12	.35							.12		
14			.04									
15												
16												
17												
18			.04			.39						
19												
20			.04									
21											.55	
22											.08	
23											.55	
24												
25	.08											
26							.04					
27												
28										.04		
29										.08		
30					----							
31		----			----		----		----			----
SUM	0.16	0.91	0.83	0.00	0.00	0.39	0.04	0.00	0.00	0.28	1.18	1.73
ACC	0.16	1.06	1.89	1.89	1.89	2.28	2.32	2.32	2.32	2.60	3.78	5.51
MAX	0.08	0.35	0.35	0.00	0.00	0.39	0.04	0.00	0.00	0.12	0.55	1.38
NO.	2	4	6	0	0	1	1	0	0	4	3	4

Maximum Daily Rainfall	1.38
Maximum Monthly Rainfall	1.73
Total Annual Rainfall	5.51
Number of Days with Rain	25

Gage 4795 down from 11/08 22:24 (24) through 11/11 04:24 (24) due to data collision; no rain fell.

Flood Control District of Maricopa County ALERT System
Daily Rainfall at Dreamy Draw Dam (gage # 4800) for Water Year 2012

DAY	Oct	Nov	Dec	Jan	Feb	Mar	Apr	May	Jun	Jul	Aug	Sep
1												
2												
3			.04									
4		.20								.04		.16
5		.20										
6												
7		.20										.87
8												
9								.04				
10												.12
11												.08
12			.47							.04		
13		.20	.39							.08		
14			.04								.39	
15												
16												
17											.08	
18			.04			.31						
19												
20			.04									
21											.31	
22										.08	.04	
23											.35	
24												
25												
26							.04					
27												
28										.04		
29										.04		
30					----							
31		----			----		----		----			----
SUM	0.00	0.79	1.02	0.00	0.00	0.31	0.04	0.04	0.00	0.31	1.18	1.22
ACC	0.00	0.79	1.81	1.81	1.81	2.13	2.17	2.20	2.20	2.52	3.70	4.92
MAX	0.00	0.20	0.47	0.00	0.00	0.31	0.04	0.04	0.00	0.08	0.39	0.87
NO.	0	4	6	0	0	1	1	1	0	6	5	4

Maximum Daily Rainfall	0.87
Maximum Monthly Rainfall	1.22
Total Annual Rainfall	4.92
Number of Days with Rain	28

Flood Control District of Maricopa County ALERT System
Daily Rainfall at ACDC @ 36th St. (gage # 4805) for Water Year 2012

DAY	Oct	Nov	Dec	Jan	Feb	Mar	Apr	May	Jun	Jul	Aug	Sep
1												
2												
3			.04									
4		.20								.08		.24
5		.16										
6												
7		.20										.94
8												
9								.12				
10												.08
11										.16		
12			.28							.24		
13		.12	.51							.08		
14			.08							.04		
15												
16												
17											.20	
18			.08			.35						
19												
20												
21		.08									.20	
22											.12	
23											.71	
24												
25												
26												
27												
28										.12		
29										.08		
30					----							
31		----			----		----		----	.08		----
SUM	0.00	0.75	0.98	0.00	0.00	0.35	0.00	0.12	0.00	0.87	1.22	1.26
ACC	0.00	0.75	1.73	1.73	1.73	2.09	2.09	2.20	2.20	3.07	4.29	5.55
MAX	0.00	0.20	0.51	0.00	0.00	0.35	0.00	0.12	0.00	0.24	0.71	0.94
NO.	0	5	5	0	0	1	1	1	0	8	4	3

Maximum Daily Rainfall	0.94
Maximum Monthly Rainfall	1.26
Total Annual Rainfall	5.55
Number of Days with Rain	28

Flood Control District of Maricopa County ALERT System
Daily Rainfall at ACDC @ 14th St. (gage # 4810) for Water Year 2012

DAY	Oct	Nov	Dec	Jan	Feb	Mar	Apr	May	Jun	Jul	Aug	Sep
1												
2												
3			.04									
4	.04	.20								.08		.08
5		.20										
6												
7		.16										.59
8												
9								.04				
10												.31
11										.12		.08
12			.35							.20		
13		.12	.35							.16		
14			.04							.04	.75	
15												
16												
17											.08	
18			.04			.31						
19												
20												
21											.31	
22										.12	.08	
23											.31	
24												
25												
26												
27												
28										.08		
29										.08		
30					----							
31		----			----		----		----			----
SUM	0.04	0.67	0.83	0.00	0.00	0.31	0.00	0.04	0.00	0.87	1.54	1.06
ACC	0.04	0.71	1.54	1.54	1.54	1.85	1.85	1.89	1.89	2.76	4.29	5.35
MAX	0.04	0.20	0.35	0.00	0.00	0.31	0.00	0.04	0.00	0.20	0.75	0.59
NO.	1	4	5	0	0	1	0	1	1	8	5	4

Maximum Daily Rainfall	0.75
Maximum Monthly Rainfall	1.54
Total Annual Rainfall	5.35
Number of Days with Rain	30

Flood Control District of Maricopa County ALERT System
Daily Rainfall at 10th St. Wash Basin #1 (gage # 4815) for Water Year 2012

DAY	Oct	Nov	Dec	Jan	Feb	Mar	Apr	May	Jun	Jul	Aug	Sep
1												
2												
3												
4	.04	.24								.16		
5		.24										
6												
7		.20										1.06
8												
9												
10												.12
11												.12
12			.28									
13		.12	.24							.20		
14			.04								.03	
15												
16											.04	
17											.04	
18			.04			.31						
19												
20												
21										.16	.39	
22										.12	.08	
23											.24	
24												
25												
26												
27												
28										.24		
29										.20		
30					----							
31		----			----		----		----			----
SUM	0.04	0.79	0.59	0.00	0.00	0.31	0.00	0.00	0.00	1.06	0.83	1.30
ACC	0.04	0.83	1.42	1.42	1.42	1.73	1.73	1.73	1.73	2.80	3.62	4.92
MAX	0.04	0.24	0.28	0.00	0.00	0.31	0.00	0.00	0.00	0.24	0.39	1.06
NO.	1	4	4	0	0	1	0	0	0	6	6	3

Maximum Daily Rainfall	1.06
Maximum Monthly Rainfall	1.30
Total Annual Rainfall	4.92
Number of Days with Rain	25

Flood Control District of Maricopa County ALERT System
Daily Rainfall at ACDC @ 43rd Ave. (gage # 4820) for Water Year 2012

DAY	Oct	Nov	Dec	Jan	Feb	Mar	Apr	May	Jun	Jul	Aug	Sep
1			.04									
2												
3												
4		.04								.08		
5		.24										
6												
7		.20										.12
8												
9												
10												.16
11										.04		.12
12			.20									
13		.04	.20							.16		
14			.08							.04		
15												
16												
17											.12	
18			.08			.51						
19												
20												
21										.04	.55	
22											.12	
23											.39	
24												
25	.04											
26							.08					
27												
28										.04		
29										.08		
30					----							
31		----			----		----		----			----
SUM	0.04	0.51	0.59	0.00	0.00	0.51	0.08	0.00	0.00	0.47	1.18	0.39
ACC	0.04	0.55	1.14	1.14	1.14	1.65	1.73	1.73	1.73	2.20	3.39	3.78
MAX	0.04	0.24	0.20	0.00	0.00	0.51	0.08	0.00	0.00	0.16	0.55	0.16
NO.	1	4	5	0	0	1	1	0	0	7	4	3

Maximum Daily Rainfall	0.55
Maximum Monthly Rainfall	1.18
Total Annual Rainfall	3.78
Number of Days with Rain	26

Flood Control District of Maricopa County ALERT System
Daily Rainfall at Phoenix Basin #3 (gage # 4825) for Water Year 2012

DAY	Oct	Nov	Dec	Jan	Feb	Mar	Apr	May	Jun	Jul	Aug	Sep
1												
2												
3												
4	.08	.39								.04		
5		.28										
6	.04											
7		.20										1.18
8												
9												
10												.12
11												.12
12			.35									
13		.12	.35							.08		
14			.04							.04		
15												
16											.04	
17											.04	
18						.43						
19												
20			.04									
21											.51	
22										.08	.08	
23											.28	
24												
25												
26												
27												
28										.12		
29										.04		
30					----							
31		----			----		----		----			----
SUM	0.12	0.98	0.79	0.00	0.00	0.43	0.00	0.00	0.00	0.39	0.94	1.42
ACC	0.12	1.10	1.89	1.89	1.89	2.32	2.32	2.32	2.32	2.72	3.66	5.08
MAX	0.08	0.39	0.35	0.00	0.00	0.43	0.00	0.00	0.00	0.12	0.51	1.18
NO.	2	4	4	0	0	1	0	0	0	6	5	3

Maximum Daily Rainfall	1.18
Maximum Monthly Rainfall	1.42
Total Annual Rainfall	5.08
Number of Days with Rain	25

Flood Control District of Maricopa County ALERT System
Daily Rainfall at Cave Creek @ Cactus Rd. (gage # 4830) for Water Year 2012

DAY	Oct	Nov	Dec	Jan	Feb	Mar	Apr	May	Jun	Jul	Aug	Sep
1			.04									
2												
3												
4		.12								.04		
5		.28										
6												
7		.16										.28
8												
9												.12
10												.20
11												.04
12			.16									
13		.08	.20							.08		
14			.08									
15										.12		
16												
17											.04	
18			.04			.43						
19												
20			.04									
21											.39	
22										.20	.08	
23											.16	
24												
25	.04											
26							.04					
27												
28												
29										.08		
30					----							
31		----			----		----		----			----
SUM	0.04	0.63	0.55	0.00	0.00	0.43	0.04	0.00	0.00	0.51	0.67	0.63
ACC	0.04	0.67	1.22	1.22	1.22	1.65	1.69	1.69	1.69	2.20	2.87	3.50
MAX	0.04	0.28	0.20	0.00	0.00	0.43	0.04	0.00	0.00	0.20	0.39	0.28
NO.	1	4	6	0	0	1	1	0	0	5	4	4

Maximum Daily Rainfall	0.43
Maximum Monthly Rainfall	0.67
Total Annual Rainfall	3.50
Number of Days with Rain	26

Flood Control District of Maricopa County ALERT System
Daily Rainfall at ACDC @ Cave Creek (gage # 4835) for Water Year 2012

DAY	Oct	Nov	Dec	Jan	Feb	Mar	Apr	May	Jun	Jul	Aug	Sep
1			.04									
2												
3												
4	.08	.20								.04		
5		.20										
6												
7		.20										.39
8												
9								.08				.28
10												.28
11												.08
12			.24							.04		
13		.12	.24							.08		
14			.08								.08	
15												
16												
17											.08	
18			.04			.35						
19												
20			.04									
21											.43	
22										.04	.12	
23											.20	
24												
25	.16											
26							.04					
27												
28										.04		
29										.04		
30					----							
31		----			----		----		----			----
SUM	0.24	0.71	0.67	0.00	0.00	0.35	0.04	0.08	0.00	0.28	0.91	1.02
ACC	0.24	0.94	1.61	1.61	1.61	1.97	2.01	2.09	2.09	2.37	3.27	4.29
MAX	0.16	0.20	0.24	0.00	0.00	0.35	0.04	0.08	0.00	0.08	0.43	0.39
NO.	2	4	6	0	0	1	1	0	0	6	5	4

Maximum Daily Rainfall	0.43
Maximum Monthly Rainfall	1.02
Total Annual Rainfall	4.29
Number of Days with Rain	29

Flood Control District of Maricopa County ALERT System
Daily Rainfall at Greenway Rd. @ 32nd Ave. (gage # 4840) for Water Year 2012

DAY	Oct	Nov	Dec	Jan	Feb	Mar	Apr	May	Jun	Jul	Aug	Sep
1			.04									
2												
3												
4		.12								.04		
5		.24	.04									
6												
7		.16										.35
8												
9												.16
10												.08
11												.08
12			.16									
13		.04	.16							.04		
14			.12									
15												
16												
17											.04	
18						.39						
19												
20												
21											.55	
22											.08	
23											.51	
24												
25	.04											
26							.08					
27												
28												
29										.12		
30					----							
31		----			----		----		----			----
SUM	0.04	0.55	0.51	0.00	0.00	0.39	0.08	0.00	0.00	0.20	1.18	0.67
ACC	0.04	0.59	1.10	1.10	1.10	1.50	1.57	1.57	1.57	1.77	2.95	3.62
MAX	0.04	0.24	0.16	0.00	0.00	0.39	0.08	0.00	0.00	0.12	0.55	0.35
NO.	1	4	5	0	0	1	1	0	0	3	4	4

Maximum Daily Rainfall	0.55
Maximum Monthly Rainfall	1.18
Total Annual Rainfall	3.62
Number of Days with Rain	23

Flood Control District of Maricopa County ALERT System
Daily Rainfall at Phoenix Dam #99 (gage # 4845) for Water Year 2012

DAY	Oct	Nov	Dec	Jan	Feb	Mar	Apr	May	Jun	Jul	Aug	Sep
1												
2												
3			.04									
4		.24								.04		.04
5		.24										
6												
7		.20										1.10
8												
9								.04				
10												.12
11										.04		.12
12			.39							.04		
13		.16	.55							.12		
14												
15			.04									
16												
17							.04				.04	
18			.04			.39						
19												
20												
21											.35	
22											.08	
23											.35	
24												
25												
26							.04					
27												
28										.08		
29										.04		
30					----							
31		----			----		----		----			----
SUM	0.00	0.83	1.06	0.00	0.00	0.39	0.08	0.04	0.00	0.35	0.83	1.38
ACC	0.00	0.83	1.89	1.89	1.89	2.28	2.36	2.40	2.40	2.76	3.58	4.96
MAX	0.00	0.24	0.55	0.00	0.00	0.39	0.04	0.04	0.00	0.12	0.35	1.10
NO.	0	4	5	0	0	1	2	1	0	6	4	4

Maximum Daily Rainfall	1.10
Maximum Monthly Rainfall	1.38
Total Annual Rainfall	4.96
Number of Days with Rain	27

Flood Control District of Maricopa County ALERT System
Daily Rainfall at Phoenix Basin #7 (gage # 4850) for Water Year 2012

DAY	Oct	Nov	Dec	Jan	Feb	Mar	Apr	May	Jun	Jul	Aug	Sep
1												
2												
3												
4	.08	.24								.04		
5		.24										
6												
7		.12										.71
8												
9								.04				.08
10												.12
11												.12
12			.35									.04
13		.16	.28							.04		
14			.08									
15												
16												
17												
18			.04			.31						
19												
20			.12									
21											.55	
22											.12	
23											.35	
24												
25	.08											
26							.08					
27												
28										.12		
29										.08		
30					----							
31		----			----		----		----			----
SUM	0.16	0.75	0.87	0.00	0.00	0.31	0.08	0.04	0.00	0.28	1.02	1.06
ACC	0.16	0.91	1.77	1.77	1.77	2.09	2.17	2.20	2.20	2.48	3.50	4.57
MAX	0.08	0.24	0.35	0.00	0.00	0.31	0.08	0.04	0.00	0.12	0.55	0.71
NO.	2	4	5	0	0	1	1	1	0	4	3	5

Maximum Daily Rainfall	0.71
Maximum Monthly Rainfall	1.06
Total Annual Rainfall	4.57
Number of Days with Rain	26

Flood Control District of Maricopa County ALERT System
Daily Rainfall at Phoenix West Park Dam (gage # 4855) for Water Year 2012

DAY	Oct	Nov	Dec	Jan	Feb	Mar	Apr	May	Jun	Jul	Aug	Sep
1												
2												
3												
4	.16	.28	.04							.08		
5		.28										
6												
7		.16										.35
8												
9								.04				
10												.12
11												.08
12			.20									
13		.20	.28							.08		
14			.04									
15												
16												
17												
18			.04			.43						
19												
20			.04									
21											.55	
22										.16	.08	
23											.35	
24												
25	.16											
26							.08					
27												
28										.04		
29										.04		
30					----							
31		----			----		----		----			----
SUM	0.31	0.91	0.63	0.00	0.00	0.43	0.08	0.04	0.00	0.39	0.98	0.55
ACC	0.31	1.22	1.85	1.85	1.85	2.28	2.36	2.40	2.40	2.80	3.78	4.33
MAX	0.16	0.28	0.28	0.00	0.00	0.43	0.08	0.04	0.00	0.16	0.55	0.35
NO.	2	4	6	0	0	1	1	1	0	5	3	3

Maximum Daily Rainfall	0.55
Maximum Monthly Rainfall	0.98
Total Annual Rainfall	4.33
Number of Days with Rain	26

Flood Control District of Maricopa County ALERT System
Daily Rainfall at Rawhide Wash (gage # 4860) for Water Year 2012

DAY	Oct	Nov	Dec	Jan	Feb	Mar	Apr	May	Jun	Jul	Aug	Sep
1												
2												
3												
4	.08	.20										.28
5		.35	.04									
6	.04											
7		.28										.08
8												
9												.19
10												.24
11										.51		.12
12			.47									
13		.28	.55									
14			.24				.08					
15												
16												
17											.04	
18			.12			.87						
19												
20												
21		.08								.08	.24	
22											.04	
23											.59	
24										.04	1.18	
25												
26							.04	----				
27								----				
28										.12		
29										.20		
30					----							
31		----			----		----		----			----
SUM	0.12	1.18	1.42	0.00	0.00	0.87	0.12	0.00	0.00	0.94	2.09	0.91
ACC	0.12	1.30	2.72	2.72	2.72	3.59	3.71	3.71	3.71	4.65	6.73	7.64
MAX	0.08	0.35	0.55	0.00	0.00	0.87	0.08	0.00	0.00	0.51	1.18	0.28
NO.	2	5	5	0	0	1	2	0	0	5	5	5

Maximum Daily Rainfall	1.18
Maximum Monthly Rainfall	2.09
Total Annual Rainfall	7.64
Number of Days with Rain	30

Gage 4860 down from 05/25 01:59 (94) through 05/27 07:59 (94) due to data collision; no rain fell.

Flood Control District of Maricopa County ALERT System
Daily Rainfall at Desert Mountain School (gage # 4875) for Water Year 2012

DAY	Oct	Nov	Dec	Jan	Feb	Mar	Apr	May	Jun	Jul	Aug	Sep
1												
2												
3												
4	.04	.16										
5		.35										
6												
7		.28										.12
8												
9												.04
10												.12
11												.04
12			.20									.35
13		.12	.31									
14			.04									
15												
16												
17												
18			.04			.75						
19												
20												
21		.04								.39	.28	
22											.08	
23											1.02	
24				.04								
25												
26							.12					
27												
28												
29										.12		
30					----					.04		
31		----			----		----		----			----
SUM	0.04	0.94	0.59	0.04	0.00	0.75	0.12	0.00	0.00	0.55	1.38	0.67
ACC	0.04	0.98	1.57	1.61	1.61	2.36	2.48	2.48	2.48	3.03	4.41	5.08
MAX	0.04	0.35	0.31	0.04	0.00	0.75	0.12	0.00	0.00	0.39	1.02	0.35
NO.	1	5	4	1	0	1	1	0	0	3	3	5

Maximum Daily Rainfall	1.02
Maximum Monthly Rainfall	1.38
Estimated Annual Rainfall	5.08
Number of Days with Rain	24

4875: found plugged funnel on 12/13 9:00, estimated 12 missed tips.

Flood Control District of Maricopa County ALERT System
Daily Rainfall at Skunk Tank Wash (gage # 4885) for Water Year 2012

DAY	Oct	Nov	Dec	Jan	Feb	Mar	Apr	May	Jun	Jul	Aug	Sep
1												
2												
3			.04									
4	.08	.16										
5		.35	.08									
6												
7		.31										.04
8												
9												
10												.08
11												.08
12			.28									.04
13		.24	.31									
14			.08								.31	
15												
16												
17			.04								.08	
18			.04			.79					.12	
19												
20												
21		.12								.51	.28	
22											.16	
23											1.02	
24				.04								
25												
26							.16					
27												
28										.04		
29										.39		
30					----					.04		
31		----			----		----		----	.20		----
SUM	0.08	1.18	0.87	0.04	0.00	0.79	0.16	0.00	0.00	1.18	1.97	0.24
ACC	0.08	1.26	2.13	2.17	2.17	2.95	3.11	3.11	3.11	4.29	6.26	6.50
MAX	0.08	0.35	0.31	0.04	0.00	0.79	0.16	0.00	0.00	0.51	1.02	0.08
NO.	1	5	7	1	0	1	1	0	0	5	6	4

Maximum Daily Rainfall	1.02
Maximum Monthly Rainfall	1.97
Total Annual Rainfall	6.50
Number of Days with Rain	31

Flood Control District of Maricopa County ALERT System
Daily Rainfall at Cave Creek (gage # 4890) for Water Year 2012

DAY	Oct	Nov	Dec	Jan	Feb	Mar	Apr	May	Jun	Jul	Aug	Sep
1												
2												
3												
4	.04	.20										
5	.04	.12										
6	.04											
7		.08										.75
8												
9												.08
10												.12
11												.16
12			.28									
13		.08	.47									
14			.08							.04		
15												
16												
17											.04	
18			.04			.04						
19						.04						
20												
21										1.10	.12	
22											.08	
23										.35	1.18	
24											.04	
25	.12											
26												
27												
28										.04		
29										.24		
30					----							
31		----			----		----		----			----
SUM	0.24	0.47	0.87	0.00	0.00	0.08	0.00	0.00	0.00	1.77	1.46	1.10
ACC	0.24	0.71	1.57	1.57	1.57	1.65	1.65	1.65	1.65	3.43	4.88	5.98
MAX	0.12	0.20	0.47	0.00	0.00	0.04	0.00	0.00	0.00	1.10	1.18	0.75
NO.	4	4	4	0	0	2	0	0	0	5	5	4

Maximum Daily Rainfall	1.18
Maximum Monthly Rainfall	1.77
Partial Annual Rainfall	5.98
Number of Days with Rain	28

Gage 4890 had severe under-catch on 03/18, no estimate made – inaccurate monthly and annual totals.

Flood Control District of Maricopa County ALERT System
Daily Rainfall at Desert Hills Wash (gage # 4895) for Water Year 2012

DAY	Oct	Nov	Dec	Jan	Feb	Mar	Apr	May	Jun	Jul	Aug	Sep
1												
2												
3			.04									
4	.08	.04										
5		.47	.04									
6												
7		.24										.59
8												
9								.04				
10								.04				.12
11												.16
12			.31									.04
13		.16	.31									
14			.20								.04	
15												
16											.04	
17											.04	
18			.04			.75						
19												
20												
21		.08								.67	.20	
22											.12	
23											1.22	
24				.04								
25	.04											
26							.08					
27												
28										.04		
29										.51		
30					----							
31		----			----		----		----			----
SUM	0.12	0.98	0.94	0.04	0.00	0.75	0.08	0.08	0.00	1.22	1.65	0.91
ACC	0.12	1.10	2.05	2.09	2.09	2.83	2.91	2.99	2.99	4.21	5.87	6.77
MAX	0.08	0.47	0.31	0.04	0.00	0.75	0.08	0.04	0.00	0.67	1.22	0.59
NO.	2	5	6	1	0	1	1	2	0	3	6	6

Maximum Daily Rainfall	1.22
Maximum Monthly Rainfall	1.65
Total Annual Rainfall	6.77
Number of Days with Rain	33

Flood Control District of Maricopa County ALERT System
Daily Rainfall at Cave Buttes Dam (gage # 4900) for Water Year 2012

DAY	Oct	Nov	Dec	Jan	Feb	Mar	Apr	May	Jun	Jul	Aug	Sep
1												
2												
3												
4	.04	.16										
5		.35										
6	.04											
7		.16										.20
8												
9												
10												.31
11										.20		.08
12			.28									.08
13		.12	.28							.04		
14			.16				.04					
15												
16												
17												
18						.43						
19						.04						
20												
21		.04								.20	.24	
22											.08	
23											.47	
24												
25												
26							.08					
27												
28										.04		
29										.12		
30					----							
31		----			----		----		----	.28		----
SUM	0.08	0.83	0.71	0.00	0.00	0.47	0.12	0.00	0.00	0.87	0.79	0.67
ACC	0.08	0.91	1.61	1.61	1.61	2.09	2.20	2.20	2.20	3.07	3.86	4.53
MAX	0.04	0.35	0.28	0.00	0.00	0.43	0.08	0.00	0.00	0.28	0.47	0.31
NO.	2	5	3	0	0	2	2	0	0	6	3	4

Maximum Daily Rainfall	0.47
Maximum Monthly Rainfall	0.87
Total Annual Rainfall	4.53
Number of Days with Rain	27

Flood Control District of Maricopa County ALERT System
Daily Rainfall at Stagecoach Wash (gage # 4910) for Water Year 2012

DAY	Oct	Nov	Dec	Jan	Feb	Mar	Apr	May	Jun	Jul	Aug	Sep
1							----					
2							----					
3												
4	.12	.35										
5		.59	.04									
6	.12											
7		.47										1.26
8												
9								.04				
10												.35
11												.08
12			.55									
13		.20	.59									
14			.47				.08					
15												
16				.04								
17											.08	
18			.08			1.02						
19												
20												
21										.43	.20	
22											.04	
23										.28	1.14	
24												
25												
26							.16					
27								----				
28								----		.08		
29										.08		
30					----							
31		----			----		----		----			----
SUM	0.24	1.61	1.73	0.04	0.00	1.02	0.24	0.04	0.00	0.87	1.46	1.69
ACC	0.24	1.85	3.58	3.62	3.62	4.65	4.88	4.92	4.92	5.79	7.24	8.94
MAX	0.12	0.59	0.59	0.04	0.00	1.02	0.16	0.04	0.00	0.43	1.14	1.26
NO.	2	4	5	1	0	1	2	1	0	4	4	3

Maximum Daily Rainfall	1.26
Maximum Monthly Rainfall	1.73
Total Annual Rainfall	8.94
Number of Days with Rain	27

Gage 4910 down from 04/01 08:26 (118) through 04/03 12:08 (118) due to battery failure; no rain fell.
Gage 4910 down from 05/26 06:09 (125) through 05/29 10:46 (125) for unknown reason; no rain fell.

Flood Control District of Maricopa County ALERT System
Daily Rainfall at Cave Creek Landfill (gage # 4915) for Water Year 2012

DAY	Oct	Nov	Dec	Jan	Feb	Mar	Apr	May	Jun	Jul	Aug	Sep
1												
2												
3												
4	.08	.39										
5		.43										
6												
7		.24										.75
8												
9												.04
10												.20
11										.04		.08
12			.35									
13		.20	.43									
14			.12				.08					
15												
16											.20	
17												
18			.04			1.02						
19												
20												
21											.35	
22											.08	
23											1.18	
24											.20	
25	.20											
26							.08					
27												
28												
29												
30					----							
31		----			----		----		----			----
SUM	0.28	1.26	0.94	0.00	0.00	1.02	0.16	0.00	0.00	0.04	2.01	1.06
ACC	0.28	1.55	2.48	2.48	2.48	3.50	3.66	3.66	3.66	3.70	5.71	6.77
MAX	0.20	0.43	0.43	0.00	0.00	1.02	0.08	0.00	0.00	0.04	1.18	0.75
NO.	2	4	4	0	0	1	2	0	0	1	5	4

Maximum Daily Rainfall	1.18
Maximum Monthly Rainfall	2.01
Partial Annual Rainfall	6.77
Number of Days with Rain	23

4915: bad tipping bucket discovered in mid-Aug.; July and annual totals are incomplete.

Flood Control District of Maricopa County ALERT System
Daily Rainfall at Cave Cr. @ Spur Cross Rd. (gage # 4920) for Water Year 2012

DAY	Oct	Nov	Dec	Jan	Feb	Mar	Apr	May	Jun	Jul	Aug	Sep
1												
2												
3												
4	.08	.43										
5		.51	.04									
6												
7		.43										.16
8												
9												.12
10												1.65
11										.12		.12
12			.87									
13		.47	.67									
14			.28				.04			.08	.08	
15												
16											.35	
17												
18			.04			1.30						
19						.04						
20												
21										.75	.20	
22						.01					.04	
23											1.26	
24												
25	.08											
26							.12					
27												
28					.04							
29										.08		
30					----							
31		----			----		----		----			----
SUM	0.16	1.85	1.89	0.00	0.04	1.36	0.16	0.00	0.00	1.02	1.93	2.05
ACC	0.16	2.01	3.90	3.90	3.94	5.28	5.43	5.43	5.43	6.46	8.39	10.43
MAX	0.08	0.51	0.87	0.00	0.04	1.30	0.12	0.00	0.00	0.75	1.26	1.65
NO.	2	4	5	0	1	3	2	0	0	4	5	4

Maximum Daily Rainfall	1.65
Maximum Monthly Rainfall	2.05
Total Annual Rainfall	10.43
Number of Days with Rain	30

Flood Control District of Maricopa County ALERT System
Daily Rainfall at Carefree Ranch (gage # 4930) for Water Year 2012

DAY	Oct	Nov	Dec	Jan	Feb	Mar	Apr	May	Jun	Jul	Aug	Sep
1												
2												
3												
4	.35	.28										
5		.47	.04									
6	.12											
7		.91										.47
8											.08	
9												.24
10												.31
11												.08
12			.71									
13		.28	.59									
14			.35				.08			.04	.04	
15										.04		
16				.04							.79	
17											.08	
18			.16			1.02						
19						.12						
20												
21										.39	.08	
22											.08	
23											1.06	
24										.16		
25												
26							.12					
27												
28										.12		
29										.08		
30					----							
31		----			----		----		----			----
SUM	0.47	1.93	1.85	0.04	0.00	1.14	0.20	0.00	0.00	0.83	2.20	1.10
ACC	0.47	2.40	4.25	4.29	4.29	5.43	5.63	5.63	5.63	6.46	8.66	9.76
MAX	0.35	0.91	0.71	0.04	0.00	1.02	0.12	0.00	0.00	0.39	1.06	0.47
NO.	2	4	5	1	0	2	2	0	0	6	7	4

Maximum Daily Rainfall	1.06
Maximum Monthly Rainfall	2.20
Total Annual Rainfall	9.76
Number of Days with Rain	33

Flood Control District of Maricopa County ALERT System
Daily Rainfall at Reata Pass Dam (gage # 4935) for Water Year 2012

DAY	Oct	Nov	Dec	Jan	Feb	Mar	Apr	May	Jun	Jul	Aug	Sep
1												
2												
3												
4	.08	.28										
5		.43	.04									
6	.04											
7		.35										.47
8												
9												.83
10												
11										.12		
12			.39									
13		.24	.67									
14			.20				.08			.08		
15												
16				.04							.04	
17											.04	
18			.12			.63						
19												
20												
21		.04								.04	.20	
22											.04	
23										1.10	.79	
24										.04	.43	
25												
26							.08					
27												
28										.24		
29										.12		
30					----							
31		----			----		----		----			----
SUM	0.12	1.34	1.42	0.04	0.00	0.63	0.16	0.00	0.00	1.73	1.54	1.30
ACC	0.12	1.46	2.87	2.91	2.91	3.54	3.70	3.70	3.70	5.43	6.97	8.27
MAX	0.08	0.43	0.67	0.04	0.00	0.63	0.08	0.00	0.00	1.10	0.79	0.83
NO.	2	5	5	1	0	1	2	0	0	7	6	2

Maximum Daily Rainfall	1.10
Maximum Monthly Rainfall	1.73
Total Annual Rainfall	8.27
Number of Days with Rain	31

Flood Control District of Maricopa County ALERT System
Daily Rainfall at Humboldt Mountain (gage # 4940) for Water Year 2012

DAY	Oct	Nov	Dec	Jan	Feb	Mar	Apr	May	Jun	Jul	Aug	Sep
1			.04									
2			.04									
3			.08									
4	.31	.16										
5		.35	.12								.12	
6	.16										.20	
7		.20										1.02
8		.12										
9												.04
10												
11										.08		.04
12			.28									.35
13		.28	.12								.28	
14			.24				.12			.08	.04	
15												
16											.28	
17												
18			.16			.31						
19			.04			.24						
20												
21												
22										.04	.12	
23											.39	
24											1.61	
25												
26							.24					
27												
28										.08		
29												
30					----							
31		----			----		----		----			----
SUM	0.47	1.10	1.11	0.00	0.00	0.55	0.35	0.00	0.00	0.28	3.03	1.46
ACC	0.47	1.57	2.68	2.68	2.68	3.23	3.58	3.58	3.58	3.86	6.89	8.35
MAX	0.31	0.35	0.28	0.00	0.00	0.31	0.24	0.00	0.00	0.08	1.61	1.02
NO.	2	5	9	0	0	2	2	0	0	4	8	4

Maximum Daily Rainfall	1.61
Maximum Monthly Rainfall	3.03
Partial Annual Rainfall	8.35
Number of Days with Rain	36

4940: found transmitter locked on 12/13 8:00, no estimate possible, left on 54 tips; annual and Dec. rainfall totals are incomplete. Wind shield installed on 05/22/2012, prior to that records are poor due to updraft winds.

Flood Control District of Maricopa County ALERT System
Daily Rainfall at Seven Springs (gage # 4950) for Water Year 2012

DAY	Oct	Nov	Dec	Jan	Feb	Mar	Apr	May	Jun	Jul	Aug	Sep
1			.04									
2			.12									
3			.08									
4	.31	.75	.12									
5		.67	.04									
6	.16										.08	
7		.35										.51
8												
9												
10										.08		.04
11												.20
12			1.46									
13		.75	.67									
14			.20		.08		.16			.04	.12	
15											1.57	
16				.08							.87	
17											.04	
18			.12			.75						
19						.16						
20												
21		.08								.24	.12	
22										.04	.08	
23											.55	
24										.04	1.18	
25	.04									.04		
26	.12						.43					
27												
28										.08		
29												
30					----					.04		
31		----			----		----		----			----
SUM	0.63	2.60	2.83	0.08	0.08	0.91	0.59	0.00	0.00	0.59	4.61	0.75
ACC	0.63	3.23	6.06	6.14	6.21	7.12	7.71	7.71	7.71	8.31	12.92	13.66
MAX	0.31	0.75	1.46	0.08	0.08	0.75	0.43	0.00	0.00	0.24	1.57	0.51
NO.	4	5	9	1	1	2	2	0	0	8	8	3

Maximum Daily Rainfall	1.57
Maximum Monthly Rainfall	4.61
Total Annual Rainfall	13.66
Number of Days with Rain	43

Flood Control District of Maricopa County ALERT System
Daily Rainfall at Seven Springs Wash (gage # 4960) for Water Year 2012

DAY	Oct	Nov	Dec	Jan	Feb	Mar	Apr	May	Jun	Jul	Aug	Sep
1												
2	.08		.04									
3			.16									
4	.51	.91										.04
5		.94	.08								.04	
6	.24										.08	
7		.59										1.97
8		.08										
9												.04
10												
11												.08
12			1.89									
13		.51	.79								.08	
14			.20				.24			.08	.04	
15										.12		
16				.04							.83	
17												
18			.16			1.30						
19						.12						
20						.04						
21		.04									.08	
22											.04	
23											.59	
24											.35	
25	.08											
26							.39					
27												
28					.12					.08		
29										.08		
30					----							
31		----			----		----		----			----
SUM	0.91	3.07	3.31	0.04	0.12	1.46	0.63	0.00	0.00	0.35	2.13	2.13
ACC	0.91	3.98	7.28	7.32	7.44	8.90	9.53	9.53	9.53	9.89	12.01	14.13
MAX	0.51	0.94	1.89	0.04	0.12	1.30	0.39	0.00	0.00	0.12	0.83	1.97
NO.	4	6	7	1	1	3	2	0	0	4	9	4

Maximum Daily Rainfall	1.97
Maximum Monthly Rainfall	3.31
Total Annual Rainfall	14.13
Number of Days with Rain	41

Flood Control District of Maricopa County ALERT System
Daily Rainfall at New River Mesa (gage # 4970) for Water Year 2012

DAY	Oct	Nov	Dec	Jan	Feb	Mar	Apr	May	Jun	Jul	Aug	Sep
1			.04									
2	.08		.16									
3			.12									
4	.20	.43										
5		.59	.04									
6	.08											
7		.35										.24
8												
9												.04
10												
11										.16		.08
12			.91									
13		.47	.51									
14			.12		.08		.08			.16		
15												
16				.04							.04	
17												
18			.12			1.18						
19						.12						
20												
21		.08								.24	.16	
22											.04	
23											.51	
24												
25	.04											
26							.20					
27												
28					.04					.04		
29										.35		
30					----							
31		----			----		----		----			----
SUM	0.39	1.93	2.01	0.04	0.12	1.30	0.28	0.00	0.00	0.94	0.75	0.35
ACC	0.39	2.32	4.33	4.37	4.49	5.79	6.06	6.06	6.06	7.01	7.76	8.11
MAX	0.20	0.59	0.91	0.04	0.08	1.18	0.20	0.00	0.00	0.35	0.51	0.24
NO.	4	5	8	1	2	2	2	0	0	5	4	3

Maximum Daily Rainfall	1.18
Maximum Monthly Rainfall	2.01
Total Annual Rainfall	8.11
Number of Days with Rain	36

Flood Control District of Maricopa County ALERT System
Daily Rainfall at Mt. Oatman (gage # 5000) for Water Year 2012

DAY	Oct	Nov	Dec	Jan	Feb	Mar	Apr	May	Jun	Jul	Aug	Sep
1												
2												
3												
4	.12	.12								.31		.51
5		.04										
6												
7		.08										
8												
9												
10												.24
11												.04
12			.28							.28		
13		.28	1.18									
14			.04									
15												
16												
17						.04					.31	
18			.47			1.06						
19												
20												
21											.51	
22											.31	
23					----							
24					----							
25												
26							.04					
27												
28												
29										1.57		
30					----					.08		
31		----			----		----		----			----
SUM	0.12	0.51	1.97	0.00	0.00	1.10	0.04	0.00	0.00	2.24	1.14	0.79
ACC	0.12	0.63	2.60	2.60	2.60	3.70	3.74	3.74	3.74	5.98	7.13	7.91
MAX	0.12	0.28	1.18	0.00	0.00	1.06	0.04	0.00	0.00	1.57	0.51	0.51
NO.	1	4	4	0	0	2	1	0	0	4	3	3

Maximum Daily Rainfall	1.57
Maximum Monthly Rainfall	2.24
Total Annual Rainfall	7.91
Number of Days with Rain	22

Gage 5000 down from 02/23 00:11 (66) through 02/25 03:11 (66) due to data collision; no rain fell.

Flood Control District of Maricopa County ALERT System
Daily Rainfall at Columbus Wash (gage # 5010) for Water Year 2012

DAY	Oct	Nov	Dec	Jan	Feb	Mar	Apr	May	Jun	Jul	Aug	Sep
1												
2												
3												
4	.24	.16								.20		1.81
5												
6												.12
7		.12										
8												
9												.12
10												1.06
11											.12	
12			.20							.71		
13		.12	.55									
14			.04							.24		
15												
16												
17						.20					.16	
18			.12			.79						
19			.04									
20												
21										.12	1.30	
22										.04	1.77	
23											.08	
24												
25												
26												
27												
28												
29										.16		
30					----					.04		
31		----			----		----		----			----
SUM	0.24	0.39	0.94	0.00	0.00	0.98	0.00	0.00	0.00	1.50	3.43	3.11
ACC	0.24	0.63	1.57	1.57	1.57	2.56	2.56	2.56	2.56	4.06	7.48	10.59
MAX	0.24	0.16	0.55	0.00	0.00	0.79	0.00	0.00	0.00	0.71	1.77	1.81
NO.	1	3	5	0	0	2	0	0	0	7	5	4

Maximum Daily Rainfall	1.81
Maximum Monthly Rainfall	3.43
Total Annual Rainfall	10.59
Number of Days with Rain	27

Flood Control District of Maricopa County ALERT System
Daily Rainfall at Copper Wash (gage # 5030) for Water Year 2012

DAY	Oct	Nov	Dec	Jan	Feb	Mar	Apr	May	Jun	Jul	Aug	Sep
1												
2												
3												
4	.04	.20								.16		2.05
5									----			.04
6									----			.04
7		.12							----			
8									----			
9									----			.16
10									----			1.10
11												
12			.36							.28		
13		.20	.63									
14			.04							.08		
15												
16												
17						.04					.08	
18			.24			.55						
19												
20												
21											.12	
22										.39	1.30	
23												
24												
25												
26												
27												
28												
29										1.42		
30					----					.08		
31		----			----		----		----			----
SUM	0.04	0.51	1.26	0.00	0.00	0.59	0.00	0.00	0.00	2.40	1.50	3.39
ACC	0.04	0.55	1.81	1.81	1.81	2.40	2.40	2.40	2.40	4.80	6.30	9.69
MAX	0.04	0.20	0.63	0.00	0.00	0.55	0.00	0.00	0.00	1.42	1.30	1.97
NO.	1	3	4	0	0	2	0	0	0	6	3	5

Maximum Daily Rainfall	1.97
Maximum Monthly Rainfall	3.31
Total Annual Rainfall	9.69
Number of Days with Rain	24

Gage 5030 down from 06/04 21:45 (61) through 06/11 09:07 (61) due to transmitter failure (and bees); no rain fell.

Flood Control District of Maricopa County ALERT System
Daily Rainfall at 4th of July Wash (gage # 5040) for Water Year 2012

DAY	Oct	Nov	Dec	Jan	Feb	Mar	Apr	May	Jun	Jul	Aug	Sep
1												
2												
3												
4		.16								.20		.04
5		.04										
6												
7		.04										
8												
9												.08
10												.12
11												
12			.24							.12		
13		.08	.55								.04	
14			.08							.35		
15												
16												
17						.20					.04	
18		----	.39			.79					.08	
19		----	.04									
20		----										
21											1.42	
22											1.42	
23											.04	
24												
25												
26												
27					.04							
28												
29										.94		
30					----							
31		----			----		----		----			----
SUM	0.00	0.31	1.30	0.00	0.04	0.98	0.00	0.00	0.00	1.61	3.03	0.24
ACC	0.00	0.31	1.61	1.61	1.65	2.64	2.64	2.64	2.64	4.25	7.29	7.52
MAX	0.00	0.16	0.55	0.00	0.04	0.79	0.00	0.00	0.00	0.94	1.42	0.12
NO.	0	4	5	0	1	2	0	0	0	4	6	3

Maximum Daily Rainfall	1.42
Maximum Monthly Rainfall	3.03
Total Annual Rainfall	7.52
Number of Days with Rain	25

Gage 5040 down from 11/17 15:19 (8) through 11/21 09:19 (8) due to data collision; no rain fell.

Flood Control District of Maricopa County ALERT System
Daily Rainfall at Gila Bend Mountains (gage # 5050) for Water Year 2012

DAY	Oct	Nov	Dec	Jan	Feb	Mar	Apr	May	Jun	Jul	Aug	Sep
1										----		
2												
3												
4		.20								.28		.47
5		.04										
6												
7		.08										
8												
9												.43
10												.55
11												
12			.35							.12		
13		.16	.51							.04		
14			.04							.35		
15												
16												
17						.12					.08	
18			.55			.79					.12	
19												
20												
21											.47	
22											1.42	
23											.04	
24												
25												
26												
27												
28												
29									----	.67		
30					----				----			
31		----			----		----		----			----
SUM	0.00	0.47	1.46	0.00	0.00	0.91	0.00	0.00	0.00	1.46	2.13	1.46
ACC	0.00	0.47	1.93	1.93	1.93	2.84	2.84	2.84	2.84	4.29	6.42	7.87
MAX	0.00	0.20	0.55	0.00	0.00	0.79	0.00	0.00	0.00	0.67	1.42	0.55
NO.	0	4	4	0	0	2	0	0	0	5	5	3

Maximum Daily Rainfall	1.42
Maximum Monthly Rainfall	2.13
Total Annual Rainfall	7.87
Number of Days with Rain	23

Gage 5050 down from 06/28 18:22 (72) through 07/02 08:57 (72) for unknown reason; no rain fell.

Flood Control District of Maricopa County ALERT System
Daily Rainfall at Sugarloaf Mountain (gage # 5055) for Water Year 2012

DAY	Oct	Nov	Dec	Jan	Feb	Mar	Apr	May	Jun	Jul	Aug	Sep
1												
2												
3												
4		.04								.28		.08
5		.04										
6	.04											
7		.12										
8												
9												
10												.16
11												.04
12			.43							.04		
13			.51							.20		
14										.20		
15												
16												
17			.04									
18			.08			1.10						
19												
20												
21											1.65	
22											.04	
23											.16	
24												
25												
26												
27										----		
28										----		
29										.35		
30					----					.08		
31		----			----		----		----			----
SUM	0.04	0.20	1.06	0.00	0.00	1.10	0.00	0.00	0.00	1.14	1.85	0.28
ACC	0.04	0.24	1.30	1.30	1.30	2.40	2.40	2.40	2.40	3.54	5.39	5.67
MAX	0.04	0.12	0.51	0.00	0.00	1.10	0.00	0.00	0.00	0.39	1.65	0.16
NO.	1	3	4	0	0	1	0	0	0	6	3	3

Maximum Daily Rainfall	1.65
Maximum Monthly Rainfall	1.85
Total Annual Rainfall	5.67
Number of Days with Rain	21

Gage 5055 down from 7/26 13:14 (79) through 7/28 19:13 (79) due to repeater failure; no rain fell.

Flood Control District of Maricopa County ALERT System
Daily Rainfall at G&F Woolsey Peak (gage # 5060) for Water Year 2012

DAY	Oct	Nov	Dec	Jan	Feb	Mar	Apr	May	Jun	Jul	Aug	Sep
1												
2												
3				----								
4	.04	.35		----						.20		1.22
5		.04										
6												
7		.12										.16
8												
9												
10												.43
11												
12			.35							.16		
13		.24	.79							.08		
14												
15												
16												
17											.39	
18			.24			.63						
19												
20												
21											.39	
22											.59	
23											.08	
24												
25												
26												
27												
28												
29										.16		
30					----					.04		
31		----			----		----		----			----
SUM	0.04	0.75	1.38	0.00	0.00	0.63	0.00	0.00	0.00	0.63	1.46	1.81
ACC	0.04	0.79	2.17	2.17	2.17	2.80	2.80	2.80	2.80	3.43	4.88	6.69
MAX	0.04	0.35	0.79	0.00	0.00	0.63	0.00	0.00	0.00	0.20	0.59	1.22
NO.	1	4	3	0	0	1	0	0	0	5	4	3

Maximum Daily Rainfall	1.22
Maximum Monthly Rainfall	1.81
Total Annual Rainfall	6.69
Number of Days with Rain	21

Gage 5060 down from 01/02 10:38 (55) through 01/05 04:38 (55) due to data collision; no rain fell.

Flood Control District of Maricopa County ALERT System
Daily Rainfall at Eagle Eye Rd. @ CAP (gage # 5065) for Water Year 2012

DAY	Oct	Nov	Dec	Jan	Feb	Mar	Apr	May	Jun	Jul	Aug	Sep
1												
2												
3												.04
4		.20								.16		.24
5												
6												
7		.16										
8												
9												
10												.35
11												.12
12			.39									
13			.75				.04			.04		
14			.04							.98		
15												
16											.59	
17												
18		----	.35			.43						
19		----										
20		----										
21												
22											.16	
23											.08	
24												
25												
26												
27												
28												
29										.12		
30					----					.12		
31		----			----		----		----			----
SUM	0.00	0.35	1.54	0.00	0.00	0.43	0.04	0.00	0.00	1.42	0.83	0.75
ACC	0.00	0.35	1.89	1.89	1.89	2.32	2.36	2.36	2.36	3.78	4.61	5.35
MAX	0.00	0.20	0.75	0.00	0.00	0.43	0.04	0.00	0.00	0.98	0.59	0.35
NO.	0	2	4	0	0	1	1	0	0	5	3	4

Maximum Daily Rainfall	0.98
Maximum Monthly Rainfall	1.54
Total Annual Rainfall	5.35
Number of Days with Rain	20

Gage 5065 down from 11/17 12:21 (9) through 11/21/12:21 (9) due to repeater failure; no rain fell.

Flood Control District of Maricopa County ALERT System
Daily Rainfall at I -10 @ 355th Ave. (gage # 5070) for Water Year 2012

DAY	Oct	Nov	Dec	Jan	Feb	Mar	Apr	May	Jun	Jul	Aug	Sep
1												
2												
3												
4		.35								.28		
5		.04										
6												
7		.08										.59
8												
9												
10												.51
11												.04
12			.55							.39		
13		.12	.55									
14										.24		
15												
16												
17			.04								.04	
18		----	.12			.91						
19		----										
20		----										
21											.43	
22											.16	
23											.20	
24												
25												
26												
27												
28												
29										1.38		
30					----							
31		----			----		----		----			----
SUM	0.00	0.59	1.26	0.00	0.00	0.91	0.00	0.00	0.00	2.28	0.83	1.14
ACC	0.00	0.59	1.85	1.85	1.85	2.76	2.76	2.76	2.76	5.04	5.87	7.01
MAX	0.00	0.35	0.55	0.00	0.00	0.91	0.00	0.00	0.00	1.38	0.43	0.59
NO.	0	4	4	0	0	1	0	0	0	4	4	3

Maximum Daily Rainfall	1.38
Maximum Monthly Rainfall	2.28
Total Annual Rainfall	7.01
Number of Days with Rain	20

Gage 5070 down from 11/17 13:17 (15) through 11/21 13:17 (15) due to repeater failure; no rain fell.

Flood Control District of Maricopa County ALERT System
Daily Rainfall at Cruff Wash (gage # 5075) for Water Year 2012

DAY	Oct	Nov	Dec	Jan	Feb	Mar	Apr	May	Jun	Jul	Aug	Sep
1												
2												
3												
4	.04	.20								.16		.31
5		.08										
6												
7		.08										
8												
9												
10												.98
11												
12			.31							.28		
13		.20	.79								.04	
14												
15												
16												
17											.35	
18			.20			.71						
19												
20												
21											2.28	
22											.28	
23											.51	
24												
25	.12											
26							.08		----			
27					.12				----			
28												
29										.51		
30					----					.08		
31		----			----		----		----			----
SUM	0.16	0.55	1.30	0.00	0.12	0.71	0.08	0.00	0.00	1.02	3.47	1.30
ACC	0.16	0.71	2.01	2.01	2.13	2.83	2.91	2.91	2.91	3.94	7.40	8.70
MAX	0.12	0.20	0.79	0.00	0.12	0.71	0.08	0.00	0.00	0.51	2.28	0.98
NO.	2	4	3	0	1	1	1	0	0	4	5	2

Maximum Daily Rainfall	2.28
Maximum Monthly Rainfall	3.47
Total Annual Rainfall	8.70
Number of Days with Rain	23

Gage 5075 down from 06/25 09:55 (74) through 06/28 07:57 (74) for unkonwn reason; no rain fell.

Flood Control District of Maricopa County ALERT System
Daily Rainfall at Buckeye Rd. @ 547th Ave. (gage # 5080) for Water Year 2012

DAY	Oct	Nov	Dec	Jan	Feb	Mar	Apr	May	Jun	Jul	Aug	Sep
1												
2												
3												
4		.20								.31		.35
5												
6												
7		.16										
8												
9												
10												.28
11												.04
12			.35									
13		.08	.71							.04		
14										.94		
15												
16												
17											.08	
18		----	.51			.79						
19		----										
20		----									.08	
21											.39	
22											1.26	
23											.12	
24												
25												
26												
27												
28												
29										.08		
30					----							
31		----			----		----		----			----
SUM	0.00	0.43	1.57	0.00	0.00	0.79	0.00	0.00	0.00	1.38	1.93	0.67
ACC	0.00	0.43	2.01	2.01	2.01	2.80	2.80	2.80	2.80	4.17	6.10	6.77
MAX	0.00	0.20	0.71	0.00	0.00	0.79	0.00	0.00	0.00	0.94	1.26	0.35
NO.	0	3	3	0	0	1	0	0	0	4	5	3

Maximum Daily Rainfall	1.26
Maximum Monthly Rainfall	1.93
Total Annual Rainfall	6.77
Number of Days with Rain	19

Gage 5080 down from 11/17 09:40 (11) through 11/21 09:40 (11) due to repeater failure; no rain fell.

Flood Control District of Maricopa County ALERT System
Daily Rainfall at Baseline Rd. @ 547th Ave. (gage # 5085) for Water Year 2012

DAY	Oct	Nov	Dec	Jan	Feb	Mar	Apr	May	Jun	Jul	Aug	Sep
1												
2												
3												
4	.08	.16								.31		
5		.04										
6												1.18
7		.16										
8												
9												.04
10												.47
11												
12			.43							.04		
13		.08	.79							.08		
14										.12		
15												
16												
17						.04					.79	
18		----	.71			.94						
19		----										
20		----									.31	
21										.08	1.22	
22											1.77	
23				.04							.28	
24												
25												
26												
27												
28												
29										.08		
30					----							
31		----			----		----		----			----
SUM	0.08	0.43	1.93	0.04	0.00	0.98	0.00	0.00	0.00	0.71	4.37	1.69
ACC	0.08	0.51	2.44	2.48	2.48	3.46	3.46	3.46	3.46	4.17	8.54	10.24
MAX	0.08	0.16	0.79	0.04	0.00	0.94	0.00	0.00	0.00	0.31	1.77	1.18
NO.	1	4	3	1	0	2	0	0	0	6	5	3

Maximum Daily Rainfall	1.77
Maximum Monthly Rainfall	4.37
Total Annual Rainfall	10.24
Number of Days with Rain	25

Gage 5085 down from 11/17 12:42 (13) through 11/21 18:42 (13) due to repeater failure; no rain fell.

Flood Control District of Maricopa County ALERT System
Daily Rainfall at Centennial Wash @ Wenden (gage # 5090) for Water Year 2012

DAY	Oct	Nov	Dec	Jan	Feb	Mar	Apr	May	Jun	Jul	Aug	Sep
1												
2	.04		.04									
3												
4	.08	.24	.04							.28		
5		.08										
6	.04											
7		.04										
8												
9												
10												.59
11										.59	.20	.28
12			.51									
13			.59				.08			.12		
14							.04			.87		
15												
16											.08	
17						.08						
18		----	.12			.12						
19		----										
20		----										
21											.24	
22										.12	.12	
23				.12							.08	
24												
25												
26							.12					
27												
28												
29										.04		
30					----					.67		
31		----			----		----		----	.04		----
SUM	0.16	0.36	1.30	0.12	0.00	0.20	0.24	0.00	0.00	2.72	0.71	0.87
ACC	0.16	0.51	1.81	1.93	1.93	2.13	2.36	2.36	2.36	5.08	5.79	6.65
MAX	0.08	0.24	0.59	0.12	0.00	0.12	0.12	0.00	0.00	0.87	0.24	0.59
NO.	3	3	5	1	0	2	3	0	0	8	5	2

Maximum Daily Rainfall	0.87
Maximum Monthly Rainfall	2.72
Total Annual Rainfall	6.65
Number of Days with Rain	32

Gage 5090 down from 11/17 10:27 (13) through 11/21 10:27 (13) due to repeater failure; no rain fell.

Flood Control District of Maricopa County ALERT System
Daily Rainfall at Webb Mountain (gage # 5095) for Water Year 2012

DAY	Oct	Nov	Dec	Jan	Feb	Mar	Apr	May	Jun	Jul	Aug	Sep
1												
2												
3												
4		.28								.16		.16
5		.04										
6												
7		.12										
8												
9												
10												.87
11												
12			.43							.43		
13		.20	.75							.04		
14												
15												
16												
17											.43	
18			.20			.71						
19												
20												
21											2.24	
22											.59	
23											.55	
24												
25	.04											
26							.04					
27					.04							
28												
29										.31		
30					----							
31		----			----		----		----			----
SUM	0.04	0.63	1.38	0.00	0.04	0.71	0.04	0.00	0.00	0.94	3.82	1.02
ACC	0.04	0.67	2.05	2.05	2.09	2.80	2.84	2.84	2.84	3.78	7.60	8.62
MAX	0.04	0.28	0.75	0.00	0.04	0.71	0.04	0.00	0.00	0.43	2.24	0.87
NO.	1	4	3	0	1	1	1	0	0	4	4	2

Maximum Daily Rainfall	2.24
Maximum Monthly Rainfall	3.82
Total Annual Rainfall	8.62
Number of Days with Rain	21

Flood Control District of Maricopa County ALERT System
Daily Rainfall at Centennial Railroad (gage # 5100) for Water Year 2012

DAY	Oct	Nov	Dec	Jan	Feb	Mar	Apr	May	Jun	Jul	Aug	Sep
1												
2												
3												
4		.43								.35		.04
5												
6												
7		.12										.04
8												
9												
10												1.10
11												.08
12			.20							.55		
13		.20	.51							.08		
14										.12		
15												
16												
17											.16	
18			.20			.87						
19			.04									
20												
21											1.50	
22											.35	
23											1.14	
24												
25	.12											
26							.04					
27												
28					.04							----
29										.20		----
30					----							
31		----			----		----		----			----
SUM	0.12	0.75	0.94	0.00	0.04	0.87	0.04	0.00	0.00	1.30	3.15	1.26
ACC	0.12	0.87	1.81	1.81	1.85	2.72	2.76	2.76	2.76	4.06	7.20	8.46
MAX	0.12	0.43	0.51	0.00	0.04	0.87	0.04	0.00	0.00	0.55	1.50	1.10
NO.	1	3	4	0	1	1	1	0	0	5	4	4

Maximum Daily Rainfall	1.50
Maximum Monthly Rainfall	3.15
Total Annual Rainfall	8.46
Number of Days with Rain	24

Gage 5100 down from 9/27 14:40 (215) through 9/30 02:40 (215) due to data collision; no rain fell.

Flood Control District of Maricopa County ALERT System
Daily Rainfall at Delaney Wash (gage # 5105) for Water Year 2012

DAY	Oct	Nov	Dec	Jan	Feb	Mar	Apr	May	Jun	Jul	Aug	Sep
1												
2												
3												
4	.04	.28								.16		
5												
6												
7		.08										
8												
9												
10												.39
11												
12			.43									
13		.08	.43								.63	
14			.12							.51		
15												
16												
17						.04						
18			.24			1.02						
19			.04									
20												
21											.43	
22										.24	.20	
23											.16	
24												
25												
26												
27												
28												
29										.59		
30					----					.04		
31		----			----		----		----			----
SUM	0.04	0.43	1.26	0.00	0.00	1.06	0.00	0.00	0.00	1.54	1.42	0.39
ACC	0.04	0.47	1.73	1.73	1.73	2.80	2.80	2.80	2.80	4.33	5.75	6.14
MAX	0.04	0.28	0.43	0.00	0.00	1.02	0.00	0.00	0.00	0.59	0.63	0.39
NO.	1	3	5	0	0	2	0	0	0	5	4	1

Maximum Daily Rainfall	1.02
Maximum Monthly Rainfall	1.54
Total Annual Rainfall	6.14
Number of Days with Rain	21

Flood Control District of Maricopa County ALERT System
Daily Rainfall at Saddleback FRS (gage # 5110) for Water Year 2012

DAY	Oct	Nov	Dec	Jan	Feb	Mar	Apr	May	Jun	Jul	Aug	Sep
1												
2												
3												
4		.16								.35		
5												
6												
7		.04										
8												
9												
10												.20
11												.04
12			.43									
13			.28							.04		
14			.04									
15												
16												
17						.08						
18		----	.24			.87						
19		----	.04									
20		----										
21											.71	
22										.12	.12	
23											.12	
24												
25												
26												
27												
28												
29										.12		
30					----							
31		----			----		----		----			----
SUM	0.00	0.20	1.02	0.00	0.00	0.94	0.00	0.00	0.00	0.63	0.95	0.24
ACC	0.00	0.20	1.22	1.22	1.22	2.17	2.17	2.17	2.17	2.80	3.74	3.98
MAX	0.00	0.16	0.43	0.00	0.00	0.87	0.00	0.00	0.00	0.35	0.71	0.20
NO.	0	2	5	0	0	2	0	0	0	4	3	2

Maximum Daily Rainfall	0.87
Maximum Monthly Rainfall	1.02
Total Annual Rainfall	3.98
Number of Days with Rain	18

Gage 5110 down from 11/17 15:06 (5) through 11/21 09:06 (5) due to repeater failure; no rain fell.

Flood Control District of Maricopa County ALERT System
Daily Rainfall at Winters Wash (gage # 5115) for Water Year 2012

DAY	Oct	Nov	Dec	Jan	Feb	Mar	Apr	May	Jun	Jul	Aug	Sep
1												
2												
3												
4		.24								.12		
5												
6												
7		.08										
8												
9												
10												.75
11												.04
12			.28							.04		
13		.04	.43								.16	
14			.08							.16		
15												
16												
17			.04			.04					.04	
18			.16			1.02						
19												
20											.12	
21											.16	
22											.20	
23											.20	
24												
25												
26												
27												
28												
29										.47		
30					----							
31		----			----		----		----			----
SUM	0.00	0.35	0.99	0.00	0.00	1.06	0.00	0.00	0.00	0.79	0.87	0.79
ACC	0.00	0.35	1.34	1.34	1.34	2.40	2.40	2.40	2.40	3.19	4.06	4.84
MAX	0.00	0.24	0.43	0.00	0.00	1.02	0.00	0.00	0.00	0.47	0.20	0.75
NO.	0	3	5	0	0	2	0	0	0	4	6	2

Maximum Daily Rainfall	1.02
Maximum Monthly Rainfall	1.06
Total Annual Rainfall	4.84
Number of Days with Rain	22

Flood Control District of Maricopa County ALERT System
Daily Rainfall at Centennial Levee (gage # 5120) for Water Year 2012

DAY	Oct	Nov	Dec	Jan	Feb	Mar	Apr	May	Jun	Jul	Aug	Sep
1												
2												
3												
4		.16								.20		1.06
5												.04
6												
7		.16										
8												
9												
10												.47
11												.04
12			.55									
13			.75									
14			.04							.47		
15												
16												
17												
18		----	.35			.47						
19		----	.04									
20		----									.12	
21											.24	
22										.04	.12	
23											.12	
24												
25												
26												
27												
28												
29										.12		
30					----					.12		
31		----			----		----		----			----
SUM	0.00	0.31	1.73	0.00	0.00	0.47	0.00	0.00	0.00	0.94	0.59	1.61
ACC	0.00	0.31	2.05	2.05	2.05	2.52	2.52	2.52	2.52	3.46	4.06	5.67
MAX	0.00	0.16	0.75	0.00	0.00	0.47	0.00	0.00	0.00	0.47	0.24	1.06
NO.	0	2	5	0	0	1	0	0	0	5	4	4

Maximum Daily Rainfall	1.06
Maximum Monthly Rainfall	1.73
Total Annual Rainfall	5.67
Number of Days with Rain	21

Gage 5120 down from 11/17 10:04 (8) through 11/21 16:04 (8) due to repeater failure; no rain fell.

Flood Control District of Maricopa County ALERT System
Daily Rainfall at Harquahala FRS (gage # 5125) for Water Year 2012

DAY	Oct	Nov	Dec	Jan	Feb	Mar	Apr	May	Jun	Jul	Aug	Sep
1												
2												
3						----						
4		.16				----				.24		
5												
6												
7		.12										
8												
9												
10												.04
11												.04
12			.35							.24		
13			.47									
14			.08							.04		
15												
16												
17						.04						
18		----	.24			.67						
19		----										
20		----										
21											.94	
22										.20	.20	
23										.04	.75	
24												
25												
26												
27												
28												
29										.47		
30					----							
31		----			----		----		----			----
SUM	0.00	0.28	1.14	0.00	0.00	0.71	0.00	0.00	0.00	1.22	1.89	0.08
ACC	0.00	0.28	1.42	1.42	1.42	2.13	2.13	2.13	2.13	3.35	5.24	5.31
MAX	0.00	0.16	0.47	0.00	0.00	0.67	0.00	0.00	0.00	0.47	0.94	0.04
NO.	0	2	4	0	0	2	0	0	0	6	3	2

Maximum Daily Rainfall	0.94
Maximum Monthly Rainfall	1.89
Total Annual Rainfall	5.31
Number of Days with Rain	19

Gage 5125 down from 11/17 14:01 (7) through 11/21 08:01 (7) due to repeater failure; no rain fell.
Gage 5125 down from 03/03 01:59 (36) through 03/05 12:25 (36) for unknown reason; no rain fell.

Flood Control District of Maricopa County ALERT System
Daily Rainfall at Upper Tiger Wash (gage # 5130) for Water Year 2012

DAY	Oct	Nov	Dec	Jan	Feb	Mar	Apr	May	Jun	Jul	Aug	Sep
1			.04									
2												
3												
4	.08	.20								.35		
5												
6	.04											
7		.16										.04
8												.04
9												
10												.55
11										.04		.08
12			.67									
13			.59				.04			1.14		
14										3.31		
15												
16											1.81	
17			.04			.24						
18			.20			1.02						
19												
20												
21												
22										.28		
23												
24												
25												
26										----		
27										----		
28												
29										.16		
30					----							
31		----			----		----		----			----
SUM	0.12	0.35	1.54	0.00	0.00	1.26	0.04	0.00	0.00	5.28	1.81	0.71
ACC	0.12	0.47	2.01	2.01	2.01	3.27	3.31	3.31	3.31	8.58	10.39	11.10
MAX	0.08	0.20	0.67	0.00	0.00	1.02	0.04	0.00	0.00	3.31	1.81	0.55
NO.	2	2	5	0	0	2	1	0	0	6	1	4

Maximum Daily Rainfall	3.31
Maximum Monthly Rainfall	5.28
Total Annual Rainfall	11.10
Number of Days with Rain	23

Gage 5130 down from 7/26 09:21 (214) through 7/28 15:21 (214) due to repeater failure; no rain fell.

Flood Control District of Maricopa County ALERT System
Daily Rainfall at Four Mile Wash (gage # 5135) for Water Year 2012

DAY	Oct	Nov	Dec	Jan	Feb	Mar	Apr	May	Jun	Jul	Aug	Sep
1												
2												
3												
4		.16								.28		
5												
6												
7		.08										.08
8												
9	----											
10	----											.47
11												
12			.35									
13		.08	.51									
14			.12							.83		
15												
16												
17											.16	
18			.20			.91						
19												
20												
21											.71	
22										.04	.12	
23											.24	
24												
25												
26												
27												
28												
29										1.18		
30					----							
31		----			----		----		----			----
SUM	0.00	0.31	1.18	0.00	0.00	0.91	0.00	0.00	0.00	2.32	1.22	0.55
ACC	0.00	0.31	1.50	1.50	1.50	2.40	2.40	2.40	2.40	4.72	5.94	6.50
MAX	0.00	0.16	0.51	0.00	0.00	0.91	0.00	0.00	0.00	1.18	0.71	0.47
NO.	0	3	4	0	0	1	0	0	0	4	4	2

Maximum Daily Rainfall	1.18
Maximum Monthly Rainfall	2.32
Total Annual Rainfall	6.50
Number of Days with Rain	18

Gage 5135 down from 10/09 07:26 (0) through 10/11 14:20 (0) due to transmitter failure; no rain fell.

Flood Control District of Maricopa County ALERT System
Daily Rainfall at Tiger Wash Fan (gage # 5140) for Water Year 2012

DAY	Oct	Nov	Dec	Jan	Feb	Mar	Apr	May	Jun	Jul	Aug	Sep
1												
2												
3												
4	.24	.24								.28		.39
5												.04
6												
7		.24										
8												
9												
10												.12
11												.16
12			.59									
13			.55				.04			.43		
14										1.85		
15												
16											.67	
17						.08						
18		----	.35			.28						
19		----										
20		----										
21											.28	
22											.12	
23												
24												
25												
26												
27												
28												
29										.55		
30					----					.12		
31		----			----		----		----	.08		----
SUM	0.24	0.48	1.50	0.00	0.00	0.35	0.04	0.00	0.00	3.31	1.06	0.71
ACC	0.24	0.71	2.20	2.20	2.20	2.56	2.60	2.60	2.60	5.91	6.97	7.68
MAX	0.24	0.24	0.59	0.00	0.00	0.28	0.04	0.00	0.00	1.85	0.67	0.39
NO.	1	2	3	0	0	4	1	0	0	6	3	4

Maximum Daily Rainfall	1.85
Maximum Monthly Rainfall	3.31
Total Annual Rainfall	7.68
Number of Days with Rain	24

Gage 5140 down from 11/17 14:46 (18) through 11/21 08:46 (18) due to repeater failure; no rain fell.

Flood Control District of Maricopa County ALERT System
Daily Rainfall at Upper Grass Wash (gage # 5145) for Water Year 2012

DAY	Oct	Nov	Dec	Jan	Feb	Mar	Apr	May	Jun	Jul	Aug	Sep
1												.12
2												
3												
4	.24	.24								.71		.47
5		.04										.04
6	.04											
7		.16										.04
8												
9												
10												.04
11										.35	.28	.04
12			.67									
13			.47				.04			.39		
14			.04							1.38		
15												
16											.87	
17			.04			.16						
18			.12			.87						
19												
20												
21												
22										.08		
23				.04								
24												
25					----							
26												
27										----		
28												
29										.04		
30					----					.04		
31		----			----		----		----			----
SUM	0.28	0.43	1.34	0.04	0.00	1.02	0.04	0.00	0.00	2.99	1.14	0.75
ACC	0.28	0.71	2.05	2.09	2.09	3.11	3.15	3.15	3.15	6.14	7.28	8.03
MAX	0.24	0.24	0.67	0.04	0.00	0.87	0.04	0.00	0.00	1.38	0.87	0.47
NO.	2	3	5	1	0	2	1	0	0	6	2	6

Maximum Daily Rainfall	1.38
Maximum Monthly Rainfall	2.99
Total Annual Rainfall	8.03
Number of Days with Rain	28

Gage 5145 down from 02/24 08:59 (53) through 02/26 14:59 (53) due to data collision; no rain fell.
Gage 5145 down from 7/26 10:25 (154) through 7/28 16:25 (154) due to repeater failure; no rain fell.

Flood Control District of Maricopa County ALERT System
Daily Rainfall at Narrows Damsite (gage # 5150) for Water Year 2012

DAY	Oct	Nov	Dec	Jan	Feb	Mar	Apr	May	Jun	Jul	Aug	Sep
1												
2												
3												
4	.04									.24		
5												
6												
7												
8												
9												
10												.71
11										.20		.31
12			.04									
13			.31				.04			.16		
14										.79		
15												
16												
17											.12	
18		----	.28			.24						
19		----										
20		----									.35	
21											.08	
22										.04	.08	
23				.04							.04	
24												
25												
26							.08					
27												
28												
29												
30					----					.55		
31		----			----		----		----			----
SUM	0.04	0.00	0.63	0.04	0.00	0.24	0.12	0.00	0.00	1.97	0.67	1.02
ACC	0.04	0.04	0.67	0.71	0.71	0.94	1.06	1.06	1.06	3.03	3.70	4.72
MAX	0.04	0.00	0.31	0.04	0.00	0.24	0.08	0.00	0.00	0.79	0.35	0.71
NO.	1	0	3	1	0	1	2	0	0	6	5	2

Maximum Daily Rainfall	0.79
Maximum Monthly Rainfall	1.97
Partial Annual Rainfall	4.72
Number of Days with Rain	21

Gage 5150 down from 11/17 14:11 (1) through 11/21 08:11 (1) due to repeater failure; no rain fell.
5150: found cracked tipping bucket on 12/13 that was causing undercatch; no estimate possible; Dec. and annual rainfall totals are incomplete.

Flood Control District of Maricopa County ALERT System
Daily Rainfall at Grass Wash @ US 60 (gage # 5155) for Water Year 2012

DAY	Oct	Nov	Dec	Jan	Feb	Mar	Apr	May	Jun	Jul	Aug	Sep
1			.04									.12
2												
3												
4	.16	.35								.51		
5												
6												
7		.16										.04
8												
9												
10												
11										.12		.16
12			.67									
13			.47							.59		
14							.04			.47		
15												
16											.43	
17			.08			.08						
18			.04			.43						
19												
20												
21												
22												
23				.08							.16	
24												
25												
26							.04					
27										----		
28										----		
29										.04		
30					----					.04		
31		----			----		----		----			----
SUM	0.16	0.51	1.30	0.08	0.00	0.51	0.08	0.00	0.00	1.77	0.59	0.31
ACC	0.16	0.67	1.97	2.05	2.05	2.56	2.64	2.64	2.64	4.41	5.00	5.31
MAX	0.16	0.35	0.67	0.08	0.00	0.43	0.04	0.00	0.00	0.59	0.43	0.16
NO.	1	2	5	1	0	2	2	0	0	5	2	3

Maximum Daily Rainfall	0.67
Maximum Monthly Rainfall	1.77
Total Annual Rainfall	5.31
Number of Days with Rain	23

Gage 5155 down from 7/26 10:04 (110) through 7/28 16:04 (110) due to repeater failure; no rain fell.

Flood Control District of Maricopa County ALERT System
Daily Rainfall at Tiger Wash (gage # 5160) for Water Year 2012

DAY	Oct	Nov	Dec	Jan	Feb	Mar	Apr	May	Jun	Jul	Aug	Sep
1												
2												
3												
4	.08	.35								.12		.12
5		.04										
6												
7		.16	----									
8			----									
9												
10												.43
11										.39		.12
12			.55							.08		
13			.75							.12		
14			.04							1.34		
15												
16											.31	
17						.08						
18		----	.39			.39						
19		----										
20		----										
21											.04	
22										.04	.04	
23				.04							.08	
24												
25												
26												
27												
28												
29										.31		
30					----					.47		
31		----			----		----		----			----
SUM	0.08	0.55	1.73	0.04	0.00	0.47	0.00	0.00	0.00	2.87	0.47	0.67
ACC	0.08	0.63	2.36	2.40	2.40	2.87	2.87	2.87	2.87	5.75	6.22	6.89
MAX	0.08	0.35	0.75	0.04	0.00	0.39	0.00	0.00	0.00	1.34	0.31	0.43
NO.	1	3	4	1	0	2	0	0	0	8	4	3

Maximum Daily Rainfall	1.34
Maximum Monthly Rainfall	2.87
Total Annual Rainfall	6.89
Number of Days with Rain	26

Gage 5160 down from 11/17 14:50 (16) through 11/21 08:50 (16) due to repeater failure; no rain fell.
Gage 5160 down from 12/06 20:51 (16) through 12/09 02:51 (16) due to data collision; no rain fell.

Flood Control District of Maricopa County ALERT System
Daily Rainfall at Outlaw Hill (gage # 5165) for Water Year 2012

DAY	Oct	Nov	Dec	Jan	Feb	Mar	Apr	May	Jun	Jul	Aug	Sep
1			.04									.91
2												
3												
4	.47	.39								.43		.04
5		.08										
6	.04											.16
7		.20										.04
8												
9												
10												.04
11											.08	
12			.55							.08		
13			.94							.08		
14			.04							3.03		
15												
16											.35	
17			.04			.08						
18			.16			1.26						
19												
20												
21										.12		
22											.04	
23				.04							.24	
24											.67	
25												
26							.04			----		
27										----		
28												
29										.12		
30					----					.04		
31		----			----		----		----			----
SUM	0.51	0.67	1.77	0.04	0.00	1.34	0.04	0.00	0.00	3.90	1.38	1.18
ACC	0.51	1.18	2.95	2.99	2.99	4.33	4.37	4.37	4.37	8.27	9.65	10.83
MAX	0.47	0.39	0.94	0.04	0.00	1.26	0.04	0.00	0.00	3.03	0.67	0.91
NO.	2	3	6	1	0	2	1	0	0	7	5	5

Maximum Daily Rainfall	3.03
Maximum Monthly Rainfall	3.90
Total Annual Rainfall	10.83
Number of Days with Rain	32

Gage 5165 down from 7/26 10:31 (220) through 7/28 16:30 (220) due to repeater failure; no rain fell.

Flood Control District of Maricopa County ALERT System
Daily Rainfall at Gladden (gage # 5170) for Water Year 2012

DAY	Oct	Nov	Dec	Jan	Feb	Mar	Apr	May	Jun	Jul	Aug	Sep
1												
2												
3												
4	.16	.24								.35		
5		.04										
6												.04
7		.20										
8												
9												
10												.28
11												.16
12			.51									
13			.39				.16			.20	.12	
14												
15												
16												
17			.04			.28					.35	
18			.12			.43						
19												
20												
21												
22												
23				.08							.28	
24												
25												
26										----		
27										----		
28												
29												
30					----					.08		
31		----			----		----		----			----
SUM	0.16	0.47	1.06	0.08	0.00	0.71	0.16	0.00	0.00	0.63	0.75	0.47
ACC	0.16	0.63	1.69	1.77	1.77	2.48	2.64	2.64	2.64	3.27	4.02	4.49
MAX	0.16	0.24	0.51	0.08	0.00	0.43	0.16	0.00	0.00	0.35	0.35	0.28
NO.	1	3	4	1	0	2	1	0	0	3	3	3

Maximum Daily Rainfall	0.51
Maximum Monthly Rainfall	1.06
Total Annual Rainfall	4.49
Number of Days with Rain	21

Gage 5170 down from 7/26 09:15 (81) through 7/28 15:15 (81) due to repeater failure; no rain fell.

Flood Control District of Maricopa County ALERT System
Daily Rainfall at Centennial Wash near Aguila (gage # 5175) for Water Year 2012

DAY	Oct	Nov	Dec	Jan	Feb	Mar	Apr	May	Jun	Jul	Aug	Sep
1			.04									.04
2												
3			.16									
4	.16	.55	.04							.47		.31
5												
6	.04											.08
7		.20										.04
8												
9												
10												
11										.16		.08
12			.63									
13		.04	.43				.04			.08	.16	
14			.08							.43		
15												
16											.12	
17			.08			.12						
18			.12			.71						
19												
20												
21												
22										.12	.16	
23											.12	
24												
25												
26												
27										----		
28										----		
29												
30					----					.16		
31		----			----		----		----			----
SUM	0.20	0.79	1.57	0.00	0.00	0.83	0.04	0.00	0.00	1.42	0.55	0.55
ACC	0.20	0.98	2.56	2.56	2.56	3.39	3.43	3.43	3.43	4.84	5.39	5.94
MAX	0.16	0.55	0.63	0.00	0.00	0.71	0.04	0.00	0.00	0.47	0.16	0.31
NO.	2	3	8	0	0	2	1	0	0	6	4	5

Maximum Daily Rainfall	0.71
Maximum Monthly Rainfall	1.57
Total Annual Rainfall	5.94
Number of Days with Rain	31

Gage 5175 down from 7/26 14:31 (119) through 7/28 14:35 (119) due to repeater failure; no rain fell.

Flood Control District of Maricopa County ALERT System
Daily Rainfall at Centennial Wash (gage # 5180) for Water Year 2012

DAY	Oct	Nov	Dec	Jan	Feb	Mar	Apr	May	Jun	Jul	Aug	Sep
1			.04									.12
2												
3												
4	.43	.28								.35		.20
5		.04	.04									
6	.08											
7		.20										.04
8	----											
9	----											
10												
11										.16	.08	.12
12			.87									
13			.94				.08			.16		
14			.04							1.89		
15												
16											.35	
17			.12			.04						
18			.16			1.10						
19												
20											.04	
21										.04		
22										.12		
23				.08							.35	
24												
25												
26												
27										----		
28										----		
29										.16		
30					----					.04		
31		----			----		----		----			----
SUM	0.51	0.51	2.20	0.08	0.00	1.14	0.08	0.00	0.00	2.91	0.83	0.47
ACC	0.51	1.02	3.23	3.31	3.31	4.45	4.53	4.53	4.53	7.44	8.27	8.74
MAX	0.43	0.28	0.94	0.08	0.00	1.10	0.08	0.00	0.00	1.89	0.35	0.20
NO.	2	3	7	1	0	2	1	0	0	8	4	4

Maximum Daily Rainfall	1.89
Maximum Monthly Rainfall	2.91
Total Annual Rainfall	8.74
Number of Days with Rain	32

Gage 5180 down from 10/07 03:46 (13) through 10/10 15:45 (13) due to data collision; no rain fell.
Gage 5180 down from 7/26 14:44 (184) through 7/28 20:43 (184) due to repeater failure; no rain fell.

Flood Control District of Maricopa County ALERT System
Daily Rainfall at Harquahala Mountain (gage # 5185) for Water Year 2012

DAY	Oct	Nov	Dec	Jan	Feb	Mar	Apr	May	Jun	Jul	Aug	Sep
1	.04											
2	.12		.12									
3	.04		.08									
4	.24	.28								.28		1.22
5		.28										.12
6	.08											
7		.16										
8												
9												
10												.94
11										.04		.35
12			.94									
13		.20	.79				.04			.59		
14										.20		
15			.24									
16											.12	
17						.28						
18		----	.04			.24						
19		----	.28			.28						
20		----									1.30	
21											.04	
22										.16	.04	
23				.08								
24												
25												
26							.08					
27												
28												
29										.24		
30					----					.59		
31		----			----		----		----	.08		----
SUM	0.51	0.91	2.48	0.08	0.00	0.79	0.12	0.00	0.00	2.17	1.50	2.64
ACC	0.51	1.42	3.90	3.98	3.98	4.77	4.88	4.88	4.88	7.05	8.55	11.18
MAX	0.24	0.28	0.94	0.08	0.00	0.28	0.08	0.00	0.00	0.59	1.30	1.22
NO.	5	4	7	1	0	3	2	0	0	8	4	4

Maximum Daily Rainfall	1.30
Maximum Monthly Rainfall	2.64
Total Annual Rainfall	11.18
Number of Days with Rain	38

Gage 5185 down from 11/17 15:14 (36) through 11/21 09:03 (36) due to repeater failure; no rain fell.

Flood Control District of Maricopa County ALERT System
Daily Rainfall at Smith Peak (gage # 5190) for Water Year 2012

DAY	Oct	Nov	Dec	Jan	Feb	Mar	Apr	May	Jun	Jul	Aug	Sep
1	.08											
2	.04		.04									
3			.04									
4	.55	.20	.04							.31		
5		.08										
6	.08	.04										
7											.08	.04
8												
9												
10												.04
11												.35
12			.35								.31	.08
13		.04	.43				.16			.63	.04	
14			.04							.94		
15												
16											.12	
17			.04			.12						
18		----				.12						
19		----				.08						
20		----										
21											.04	
22											.31	
23										.04		
24											.08	
25												
26							.04					
27												
28												
29										.08		
30					----					.08		
31		----			----		----		----			----
SUM	0.75	0.35	0.98	0.00	0.00	0.31	0.20	0.00	0.00	2.09	0.98	0.51
ACC	0.75	1.10	2.09	2.09	2.09	2.40	2.60	2.60	2.60	4.69	5.67	6.18
MAX	0.55	0.20	0.43	0.00	0.00	0.12	0.16	0.00	0.00	0.94	0.31	0.35
NO.	4	4	7	0	0	3	2	0	0	6	7	4

Maximum Daily Rainfall	0.94
Maximum Monthly Rainfall	2.09
Partial Annual Rainfall	6.18
Number of Days with Rain	37

Gage 5190 down from 11/17 10:22 (28) through 11/21 16:22 (28) due to repeater failure; no rain fell.
Wind shield installed on 06/13/2012, prior to that records are poor due to updraft winds.

Flood Control District of Maricopa County ALERT System
Daily Rainfall at Dead Horse Wash (gage # 5195) for Water Year 2012

DAY	Oct	Nov	Dec	Jan	Feb	Mar	Apr	May	Jun	Jul	Aug	Sep
1												
2			.04									
3												
4		.31								.51		
5												
6	.04											
7		.20										.04
8												
9												
10												.04
11												.04
12			.63							.20		
13			1.02				.04					
14			.12							.87		
15												
16												
17			.08			.08						
18			.12			.98						
19												
20											.04	
21											.08	
22	----											
23	----										.39	
24												
25												
26												
27												
28												
29										.31		
30					----							
31		----			----		----		----			----
SUM	0.04	0.51	2.01	0.00	0.00	1.06	0.04	0.00	0.00	1.89	0.51	0.12
ACC	0.04	0.55	2.56	2.56	2.56	3.62	3.66	3.66	3.66	5.55	6.06	6.18
MAX	0.04	0.31	1.02	0.00	0.00	0.98	0.04	0.00	0.00	0.87	0.39	0.04
NO.	1	2	6	0	0	2	1	0	0	4	3	3

Maximum Daily Rainfall	1.02
Maximum Monthly Rainfall	2.01
Total Annual Rainfall	6.18
Number of Days with Rain	22

Gage 5195 down from 10/21 16:28 (1) through 10/23 22:38 (1) for unknown reason; no rain fell.

Flood Control District of Maricopa County ALERT System
Daily Rainfall at Buckeye FRS #1 (gage # 5200) for Water Year 2012

DAY	Oct	Nov	Dec	Jan	Feb	Mar	Apr	May	Jun	Jul	Aug	Sep
1												
2												
3						----						
4	.04	.31				----				.35		
5		.04										
6												
7		.12										.79
8												
9												
10												.35
11												
12			.51							.20		
13		.08	.35									
14												
15												
16												
17			.04								.28	
18			.12			.71						
19												
20												
21										.04	1.22	
22										.08		
23											.16	
24												
25												
26												
27												
28												
29										.75		
30					----							
31		----			----		----		----			----
SUM	0.04	0.55	1.02	0.00	0.00	0.71	0.00	0.00	0.00	1.42	1.65	1.14
ACC	0.04	0.59	1.61	1.61	1.61	2.32	2.32	2.32	2.32	3.74	5.39	6.54
MAX	0.04	0.31	0.51	0.00	0.00	0.71	0.00	0.00	0.00	0.75	1.22	0.79
NO.	2	4	4	0	0	1	0	0	0	5	3	2

Maximum Daily Rainfall	1.22
Maximum Monthly Rainfall	1.65
Estimated Annual Rainfall	6.54
Number of Days with Rain	21

Gage 5200 down from 03/02 06:58 (41) through 03/05 10:04 (41) due to programming error; no rain fell.
5200: lightning strike, estimated 31 tips for storm of 8/21.

Flood Control District of Maricopa County ALERT System
Daily Rainfall at Buckeye FRS #2 (gage # 5205) for Water Year 2012

DAY	Oct	Nov	Dec	Jan	Feb	Mar	Apr	May	Jun	Jul	Aug	Sep
1												
2			.04									
3												
4	.04	.16								.35		
5		.16										
6												
7		.12										
8												
9												
10												.43
11												
12			.28							.16		
13		.12	.79									
14			.04								.04	
15												
16												
17											.31	
18			.08			.71						
19												
20												
21											1.14	
22											.28	
23				.04							.08	
24												
25	.20											
26							.04					
27												
28												
29										.04		
30					----							
31		----			----		----		----			----
SUM	0.24	0.55	1.22	0.04	0.00	0.71	0.04	0.00	0.00	0.55	1.85	0.43
ACC	0.24	0.79	2.01	2.05	2.05	2.76	2.80	2.80	2.80	3.35	5.20	5.63
MAX	0.20	0.16	0.79	0.04	0.00	0.71	0.04	0.00	0.00	0.35	1.14	0.43
NO.	2	4	5	1	0	1	1	0	0	3	5	1

Maximum Daily Rainfall	1.14
Maximum Monthly Rainfall	1.85
Total Annual Rainfall	5.63
Number of Days with Rain	23

Flood Control District of Maricopa County ALERT System
Daily Rainfall at Hassayampa Landfill (gage # 5210) for Water Year 2012

DAY	Oct	Nov	Dec	Jan	Feb	Mar	Apr	May	Jun	Jul	Aug	Sep
1												
2												
3												
4	.04	.24								.39		
5												
6												
7		.12										.28
8												
9												
10												.31
11												.04
12			.24							.28		
13		.08	.63								.12	
14			.04							.16		
15												
16												
17											.28	
18			.08			.71						
19												
20												
21											.51	
22											.16	
23											.20	
24												
25	.16											
26												
27												
28												
29										.39		
30					----					.08		
31		----			----		----		----			----
SUM	0.20	0.43	0.98	0.00	0.00	0.71	0.00	0.00	0.00	1.30	1.26	0.63
ACC	0.20	0.63	1.61	1.61	1.61	2.32	2.32	2.32	2.32	3.62	4.88	5.51
MAX	0.16	0.24	0.63	0.00	0.00	0.71	0.00	0.00	0.00	0.39	0.51	0.31
NO.	2	3	4	0	0	1	0	0	0	5	5	4

Maximum Daily Rainfall	0.71
Maximum Monthly Rainfall	1.30
Total Annual Rainfall	5.51
Number of Days with Rain	24

Flood Control District of Maricopa County ALERT System
Daily Rainfall at Jackrabbit Wash (gage # 5215) for Water Year 2012

DAY	Oct	Nov	Dec	Jan	Feb	Mar	Apr	May	Jun	Jul	Aug	Sep
1												
2			.04						----			
3									----			
4	.04	.24							----	.75		
5		.04										
6												1.14
7		.12										
8												
9												
10												.31
11												.04
12			.43							.16		
13		----	.51							.04	.20	
14		----	.12							.20		
15		----									.04	
16		----										
17		----				.08					.04	
18		----	.20			1.02						
19		----										
20		----										
21										.08	.04	
22										.12	.08	
23										.04	.59	
24												
25												
26												
27												
28												
29										.98		
30					----							
31		----			----		----		----			----
SUM	0.04	0.39	1.30	0.00	0.00	1.10	0.00	0.00	0.00	2.36	0.98	1.50
ACC	0.04	0.43	1.73	1.73	1.73	2.83	2.83	2.83	2.83	5.20	6.18	7.68
MAX	0.04	0.24	0.51	0.00	0.00	1.02	0.00	0.00	0.00	0.98	0.59	1.14
NO.	1	3	5	0	0	2	0	0	0	8	6	3

Maximum Daily Rainfall	1.14
Maximum Monthly Rainfall	2.36
Estimated Annual Rainfall	7.68
Number of Days with Rain	28

Gage 5215 down from 11/12 11:34 (11) through 11/21 14:31 (11) due to vandalism; assume no rain fell.
Gage 5215 down from 06/01 20:56 (72) through 06/05 07:20 (72) for unknown reason; no rain fell.
5215: found plugged funnel on 03/19, estimated 28 tips for March 18th.

Flood Control District of Maricopa County ALERT System
Daily Rainfall at Morristown (gage # 5220) for Water Year 2012

DAY	Oct	Nov	Dec	Jan	Feb	Mar	Apr	May	Jun	Jul	Aug	Sep
1			.08									
2			.12									
3			.20					----				
4										.67		.12
5		.08										
6	.04											
7		.12										
8												
9												
10												.08
11												.04
12			.63							.12		
13		.24	.63								.08	
14			.04				.04			1.57		
15										.04		
16											.20	
17			.04									
18			.16			.83						
19						.04						
20												
21										.12	.16	
22											.12	
23				.04							.71	
24												
25												
26												
27												
28												
29										.31		
30					----							
31		----			----		----		----			----
SUM	0.04	0.43	1.89	0.04	0.00	0.87	0.04	0.00	0.00	2.83	1.26	0.24
ACC	0.04	0.47	2.36	2.40	2.40	3.27	3.31	3.31	3.31	6.14	7.40	7.64
MAX	0.04	0.24	0.63	0.04	0.00	0.83	0.04	0.00	0.00	1.57	0.71	0.12
NO.	1	3	8	1	0	2	0	0	0	6	5	3

Maximum Daily Rainfall	1.57
Maximum Monthly Rainfall	2.83
Total Annual Rainfall	7.64
Number of Days with Rain	29

Gage 5220 down from 05/02 03:27 (84) through 05/04 10:15 (84) due to solar panel failure; no rain fell.

Flood Control District of Maricopa County ALERT System
Daily Rainfall at Hassayampa R. @ US 60 (gage # 5225) for Water Year 2012

DAY	Oct	Nov	Dec	Jan	Feb	Mar	Apr	May	Jun	Jul	Aug	Sep
1			.08									
2			.04									
3			.08									
4		.16								.47		.08
5		.08				----						
6	.04					----						.08
7		.23										
8												
9												.04
10												.04
11												.08
12			.55									
13		.12	.75									
14			.08							1.14		
15										.04		
16											.24	
17			.04									
18			.12			.98					.04	
19						----						
20						----						
21										.04	.12	
22										.20	.08	
23											.91	
24												
25												
26							.04					
27										----		
28												
29										.28		
30					----					.04		
31		----			----		----		----			----
SUM	0.04	0.59	1.73	0.00	0.00	0.98	0.04	0.00	0.00	2.20	1.38	0.31
ACC	0.04	0.63	2.36	2.36	2.36	3.35	3.39	3.39	3.39	5.59	6.97	7.28
MAX	0.04	0.23	0.75	0.00	0.00	0.98	0.04	0.00	0.00	1.14	0.91	0.08
NO.	1	4	8	0	0	1	1	0	0	7	5	5

Maximum Daily Rainfall	1.14
Maximum Monthly Rainfall	2.20
Total Annual Rainfall	7.28
Number of Days with Rain	32

Gage 5225 down from 03/05 08:11 (60) through 03/07 10:00 (60) for unknown reason; no rain fell.
Gage 5225 down from 03/18 09:43 (83) through 03/20 16:27 (85) due to Tx failure; assigned 2mm to 03/18.
Gage 5225 down from 7/26 11:03 (134) through 7/28 17:03 (134) due to repeater failure; no rain fell.

Flood Control District of Maricopa County ALERT System
Daily Rainfall at Sunset FRS (gage # 5230) for Water Year 2012

DAY	Oct	Nov	Dec	Jan	Feb	Mar	Apr	May	Jun	Jul	Aug	Sep
1			.08									
2												
3												
4		.16								.47		
5		.08										
6	.04											.04
7		.20										
8												
9												
10												
11												.08
12			.43									
13		.04	.63									
14			.08							.71		
15										.04		
16												
17			.04									
18			.12			.87					.16	
19												
20												
21										.04	.12	
22										.35	.04	
23											.87	
24												
25												
26							.04					
27										----		
28												
29										.31		
30					----					.04		
31		----			----		----		----			----
SUM	0.04	0.47	1.38	0.00	0.00	0.87	0.04	0.00	0.00	1.97	1.18	0.12
ACC	0.04	0.51	1.89	1.89	1.89	2.76	2.80	2.80	2.80	4.76	5.95	6.06
MAX	0.04	0.20	0.63	0.00	0.00	0.87	0.04	0.00	0.00	0.71	0.87	0.08
NO.	1	4	6	0	0	1	1	0	0	7	4	2

Maximum Daily Rainfall	0.87
Maximum Monthly Rainfall	1.97
Total Annual Rainfall	6.06
Number of Days with Rain	26

Gage 5230 down from 7/26 11:27 (112) through 7/28 17:27 (112) due to repeater failure; no rain fell.

Flood Control District of Maricopa County ALERT System
Daily Rainfall at Belmont Mountains (gage # 5240) for Water Year 2012

DAY	Oct	Nov	Dec	Jan	Feb	Mar	Apr	May	Jun	Jul	Aug	Sep
1												
2												
3												
4		.24								.43		
5		.04										
6												
7		.12										
8												
9												
10												.31
11												
12			.67							.08		
13		.04	.59							.04	.04	
14			.16									
15												
16												
17			.04			.12						
18			.16			1.14						
19			.04									
20											.04	
21										.04	.08	
22										.04	.04	
23											.71	
24												
25												
26	.04											
27												
28					.04							
29										.59		
30					----					.04		
31		----			----		----		----			----
SUM	0.04	0.43	1.65	0.00	0.04	1.26	0.00	0.00	0.00	1.26	0.91	0.31
ACC	0.04	0.47	2.13	2.13	2.17	3.43	3.43	3.43	3.43	4.69	5.59	5.91
MAX	0.04	0.24	0.67	0.00	0.04	1.14	0.00	0.00	0.00	0.59	0.71	0.31
NO.	1	4	6	0	1	2	0	0	0	7	5	1

Maximum Daily Rainfall	1.14
Maximum Monthly Rainfall	1.65
Total Annual Rainfall	5.91
Number of Days with Rain	27

Flood Control District of Maricopa County ALERT System
Daily Rainfall at Sunnycove FRS (gage # 5245) for Water Year 2012

DAY	Oct	Nov	Dec	Jan	Feb	Mar	Apr	May	Jun	Jul	Aug	Sep
1			.08									
2												
3			.08									
4		.16								.55		.08
5		.04										
6	.04											.08
7		.24										
8												
9												
10												.04
11										.04		.04
12			.55									
13		.08	.63									
14			.12							.71		
15												
16												
17			.04									
18			.12			.87					.16	
19											.04	
20												
21										.04	.16	
22										.24	.04	
23											.71	
24												
25												
26							.08					
27										----		
28										----		
29										.20		
30					----							
31		----			----		----		----			----
SUM	0.04	0.51	1.61	0.00	0.00	0.87	0.08	0.00	0.00	1.77	1.10	0.24
ACC	0.04	0.55	2.17	2.17	2.17	3.03	3.11	3.11	3.11	4.88	5.98	6.22
MAX	0.04	0.24	0.63	0.00	0.00	0.87	0.08	0.00	0.00	0.71	0.71	0.08
NO.	1	4	7	0	0	1	1	0	0	6	5	4

Maximum Daily Rainfall	0.87
Maximum Monthly Rainfall	1.77
Total Annual Rainfall	6.22
Number of Days with Rain	29

Gage 5245 down from 7/26 14:35 (119) through 7/28 20:35 (119) due to repeater failure; no rain fell.

Flood Control District of Maricopa County ALERT System
Daily Rainfall at Twin Peaks (gage # 5250) for Water Year 2012

DAY	Oct	Nov	Dec	Jan	Feb	Mar	Apr	May	Jun	Jul	Aug	Sep
1			.04									
2			.08									
3												
4		.31								.71		.04
5		.04										
6												
7		.24										
8												
9												
10												.04
11										.04		
12			.51							.04		
13		.04	.63							.04		
14			.12							1.81		
15												
16											.75	
17											.04	
18			.16			1.02					.04	
19												
20												
21										.20	.04	
22										.04	.08	
23											1.50	
24												
25												
26							.04					
27												
28												
29										.12		
30					----							
31		----			----		----		----			----
SUM	0.00	0.63	1.54	0.00	0.00	1.02	0.04	0.00	0.00	2.99	2.44	0.08
ACC	0.00	0.63	2.17	2.17	2.17	3.19	3.23	3.23	3.23	6.22	8.66	8.74
MAX	0.00	0.31	0.63	0.00	0.00	1.02	0.04	0.00	0.00	1.81	1.50	0.04
NO.	0	4	6	0	0	1	1	0	0	8	6	2

Maximum Daily Rainfall	1.81
Maximum Monthly Rainfall	2.99
Total Annual Rainfall	8.74
Number of Days with Rain	28

Flood Control District of Maricopa County ALERT System
Daily Rainfall at Vulture Mine Road (gage # 5260) for Water Year 2012

DAY	Oct	Nov	Dec	Jan	Feb	Mar	Apr	May	Jun	Jul	Aug	Sep
1			.04									
2			.04									
3												
4	.04	.28								.55		
5		.08										
6	.04											.20
7		.28										
8												
9												
10												.08
11												.04
12			.71									
13		.12	.71									
14			.08							1.97		
15												
16												
17			.08									
18			.08			1.06					.12	
19											.04	
20												
21										.59	.12	
22										.35	.04	
23											.63	
24											.04	
25	.04											
26							.04			----		
27										----		
28					.04							
29										.08		
30					----					.04		
31		----			----		----		----			----
SUM	0.12	0.75	1.73	0.00	0.04	1.06	0.04	0.00	0.00	3.58	0.98	0.31
ACC	0.12	0.83	2.56	2.56	2.60	3.66	3.70	3.70	3.70	7.28	8.27	8.58
MAX	0.04	0.28	0.71	0.00	0.04	1.06	0.04	0.00	0.00	1.97	0.63	0.20
NO.	3	4	7	0	1	1	1	0	0	6	6	3

Maximum Daily Rainfall	1.97
Maximum Monthly Rainfall	3.58
Total Annual Rainfall	8.58
Number of Days with Rain	32

Gage 5260 down from 7/26 11:17 (182) through 7/28 17:18 (182) due to repeater failure; no rain fell.

Flood Control District of Maricopa County ALERT System
Daily Rainfall at Coyote Wash (gage # 5265) for Water Year 2012

DAY	Oct	Nov	Dec	Jan	Feb	Mar	Apr	May	Jun	Jul	Aug	Sep
1												
2												
3												
4		.28								.47		.04
5												
6	.04											.08
7		.12										.04
8												
9												
10												.35
11												.04
12			.59							.08		
13		.04	.43							.20	.35	
14			.04									
15												
16												
17			.04			.08						
18			.16			1.06					.04	
19												
20											.51	
21										.16	.16	
22											.08	
23											.47	
24												
25												
26												
27												
28												
29										.87		
30					----							
31		----			----		----		----			----
SUM	0.04	0.43	1.26	0.00	0.00	1.14	0.00	0.00	0.00	1.78	1.61	0.55
ACC	0.04	0.47	1.73	1.73	1.73	2.87	2.87	2.87	2.87	4.65	6.26	6.81
MAX	0.04	0.28	0.59	0.00	0.00	1.06	0.00	0.00	0.00	0.87	0.51	0.35
NO.	1	3	5	0	0	2	1	0	0	5	6	5

Maximum Daily Rainfall	1.06
Maximum Monthly Rainfall	1.78
Total Annual Rainfall	6.81
Number of Days with Rain	28

Flood Control District of Maricopa County ALERT System
Daily Rainfall at Box Wash (gage # 5270) for Water Year 2012

DAY	Oct	Nov	Dec	Jan	Feb	Mar	Apr	May	Jun	Jul	Aug	Sep
1			.08									
2											----	
3											----	
4		.24								.71		
5		.04										
6	.08											
7		.20										
8												
9												
10												.04
11												
12			.67							.08		
13		.08	.51							.16		
14			.20							.63		
15												
16											.12	
17												
18			.08			.98						
19												
20												
21										.28	.08	
22											.04	
23											1.61	
24												
25												
26												
27												
28												
29										.16		
30					----							
31		----			----		----		----			----
SUM	0.08	0.55	1.54	0.00	0.00	0.98	0.00	0.00	0.00	2.01	1.85	0.04
ACC	0.08	0.63	2.17	2.17	2.17	3.15	3.15	3.15	3.15	5.16	7.01	7.05
MAX	0.08	0.24	0.67	0.00	0.00	0.98	0.00	0.00	0.00	0.71	1.61	0.04
NO.	1	4	5	0	0	1	0	0	0	6	4	1

Maximum Daily Rainfall	1.61
Maximum Monthly Rainfall	2.01
Total Annual Rainfall	7.05
Number of Days with Rain	22

Gage 5270 down from 8/01 19:59 (131) through 8/04 07:59 (131) due to data collision; no rain fell.

Flood Control District of Maricopa County ALERT System
Daily Rainfall at Sols Wash @ SR 71 (gage # 5275) for Water Year 2012

DAY	Oct	Nov	Dec	Jan	Feb	Mar	Apr	May	Jun	Jul	Aug	Sep
1			.04									.20
2												
3			.04									
4	.31	.71								.12		.04
5		.08										
6	.08	.04										
7		.16										
8												
9												
10												.04
11										.51		.31
12			.79									
13		.04	.91				.04					
14			.08							1.34		
15												
16											.08	
17						.12					.08	
18			.16			1.10					.31	
19						.04						
20												
21										.35	1.14	
22										.24	.20	
23					----						.28	
24				.04	----							
25												
26							.08			----		
27										----		
28												
29										.12		
30					----					.04		
31		----			----		----		----			----
SUM	0.39	1.02	2.01	0.04	0.00	1.26	0.12	0.00	0.00	2.72	2.09	0.59
ACC	0.39	1.42	3.43	3.46	3.46	4.72	4.84	4.84	4.84	7.56	9.65	10.24
MAX	0.31	0.71	0.91	0.04	0.00	1.10	0.08	0.00	0.00	1.34	1.14	0.31
NO.	2	5	6	1	0	3	2	0	0	7	6	4

Maximum Daily Rainfall	1.34
Maximum Monthly Rainfall	2.72
Total Annual Rainfall	10.24
Number of Days with Rain	36

Gage 5275 down from 2/22 18:29 (88) through 2/25 18:29 (88) due to transmitter failure; no rain fell.
Gage 5275 down from 7/26 12:31 (188) through 7/28 18:30 (188) due to repeater failure; no rain fell.

Flood Control District of Maricopa County ALERT System
Daily Rainfall at Hassayampa R. @ I-10 (gage # 5280) for Water Year 2012

DAY	Oct	Nov	Dec	Jan	Feb	Mar	Apr	May	Jun	Jul	Aug	Sep
1												
2												
3												
4		.39								.51		
5	.04	.04										
6												
7		.12										.98
8												
9												
10												.31
11												
12			.59							.16		.04
13		.12	.67									
14			.04							.39		
15												
16												
17											.12	
18			.16			.94						
19												
20												
21										.04	1.06	
22										.12	.12	
23											.16	
24												
25	.20											
26	.31											
27												
28					.04							
29										.75		
30					----							
31		----			----		----		----			----
SUM	0.55	0.67	1.46	0.00	0.04	0.94	0.00	0.00	0.00	1.97	1.46	1.34
ACC	0.55	1.22	2.68	2.68	2.72	3.66	3.66	3.66	3.66	5.63	7.09	8.43
MAX	0.31	0.39	0.67	0.00	0.04	0.94	0.00	0.00	0.00	0.75	1.06	0.98
NO.	3	4	4	0	1	1	0	0	0	6	4	3

Maximum Daily Rainfall	1.06
Maximum Monthly Rainfall	1.97
Total Annual Rainfall	8.43
Number of Days with Rain	26

Flood Control District of Maricopa County ALERT System
Daily Rainfall at Yarnell Hill (gage # 5290) for Water Year 2012

DAY	Oct	Nov	Dec	Jan	Feb	Mar	Apr	May	Jun	Jul	Aug	Sep
1												
2			.16									
3			.08									
4	.04	.63	.04							.43		.24
5		.39	.04									
6	.20	.04										
7		.24										
8		----										
9		----										
10		----										.16
11		----								.12		1.06
12		----	1.14									
13		.12	.43							.31		
14			.08				.20			1.38		
15										.04		
16											.16	
17			.08			.28					.31	
18			.28			.75					.16	
19						.55						
20												
21										.12	.04	
22										.31	2.01	
23				.04							.20	
24												
25												
26							.12					
27										----		
28												
29										.08	.08	
30					----							
31		----			----		----		----			----
SUM	0.24	1.42	2.32	0.04	0.00	1.58	0.32	0.00	0.00	2.80	2.95	1.46
ACC	0.24	1.65	3.98	4.02	4.02	5.59	5.91	5.91	5.91	8.70	11.65	13.11
MAX	0.20	0.63	1.14	0.04	0.00	0.75	0.20	0.00	0.00	1.38	2.01	1.06
NO.	2	5	9	1	0	3	2	0	0	8	7	3

Maximum Daily Rainfall	2.01
Maximum Monthly Rainfall	2.95
Total Annual Rainfall	13.11
Number of Days with Rain	40

Gage 5290 down from 11/07 11:59 (39) through 11/13 06:11 (39) for unknown reason; assume no rain fell.
Gage 5290 down from 7/26 15:00 (219) through 7/28 14:04 (219) due to repeater failure; no rain fell.

Flood Control District of Maricopa County ALERT System
Daily Rainfall at Sun Valley Pkwy @ Northern Ave. (gage # 5300) for Water Year 2012

DAY	Oct	Nov	Dec	Jan	Feb	Mar	Apr	May	Jun	Jul	Aug	Sep
1			.04									
2												
3												
4	.04	.28								1.02		
5		.12										
6												
7		.12										
8												
9												
10												.12
11												
12			.43					----		.20		
13		.04	.55					----				
14												
15												
16												
17											.04	
18			.12			.87						
19												
20												
21											.75	
22										.31	.12	
23				.08							.31	
24												
25	.04											
26												
27												
28												
29										.16		
30					----							
31		----			----		----		----			----
SUM	0.08	0.55	1.14	0.08	0.00	0.87	0.00	0.00	0.00	1.69	1.22	0.12
ACC	0.08	0.63	1.77	1.85	1.85	2.72	2.72	2.72	2.72	4.41	5.63	5.75
MAX	0.04	0.28	0.55	0.08	0.00	0.87	0.00	0.00	0.00	1.02	0.75	0.12
NO.	2	4	4	1	0	1	0	0	0	4	4	1

Maximum Daily Rainfall	1.02
Maximum Monthly Rainfall	1.69
Total Annual Rainfall	5.75
Number of Days with Rain	21

Gage 5300 down from 05/11 12:56 (69) through 05/13 18:56 (69) due to data collision; no rain fell.

Flood Control District of Maricopa County ALERT System
Daily Rainfall at Hassayampa R. @ Box Canyon (gage # 5305) for Water Year 2012

DAY	Oct	Nov	Dec	Jan	Feb	Mar	Apr	May	Jun	Jul	Aug	Sep
1			.08									
2			.12									
3												
4		.16								.28		
5		.16										
6	.04											
7		.16										
8		.04										
9												
10												
11										.16		.08
12			.39									
13		.08	.43							.24		
14			.08							.67		
15												
16				.04							.43	
17			.04									
18			.12			.79					.79	
19						.04					.04	
20												
21										.08	.28	
22										.08		
23											.79	
24												
25												
26				----			.04					
27				----								
28												
29	----									.12		
30	----				----					.04		
31		----			----		----		----			----
SUM	0.04	0.59	1.26	0.04	0.00	0.83	0.04	0.00	0.00	1.65	2.32	0.08
ACC	0.04	0.63	1.89	1.93	1.93	2.76	2.80	2.80	2.80	4.45	6.77	6.85
MAX	0.04	0.16	0.43	0.04	0.00	0.79	0.04	0.00	0.00	0.67	0.79	0.08
NO.	1	5	7	1	0	2	1	0	0	8	5	1

Maximum Daily Rainfall	0.79
Maximum Monthly Rainfall	2.32
Total Annual Rainfall	6.85
Number of Days with Rain	31

Gage 5305 down from 10/28 21:09 (1) through 10/31 09:33 (1) due to programming error; no rain fell.
Gage 5305 down from 01/25 17:22 (49) through 01/28 17:24 (49) due to data collision; no rain fell.

Flood Control District of Maricopa County ALERT System
Daily Rainfall at O'Brien Gulch (gage # 5320) for Water Year 2012

DAY	Oct	Nov	Dec	Jan	Feb	Mar	Apr	May	Jun	Jul	Aug	Sep
1			.16									
2			.04									
3			.08									
4		.24	.04							.20		.08
5		.35										
6	.35											
7		.31										
8												
9												
10												.16
11												.08
12			.59									
13		.35	.39							.51	.08	
14			.08				.16			2.52		
15												
16											.12	
17											.20	
18			.47			1.61					.04	
19						.08						
20												
21										.35	.16	
22											.08	
23				.04							.51	
24												
25												
26							.12					
27												
28					.08							
29										.59		
30					----							
31		----			----		----		----	.31		----
SUM	0.35	1.26	1.85	0.04	0.08	1.69	0.28	0.00	0.00	4.49	1.18	0.32
ACC	0.35	1.61	3.46	3.50	3.58	5.28	5.55	5.55	5.55	10.04	11.22	11.54
MAX	0.35	0.35	0.59	0.04	0.08	1.61	0.16	0.00	0.00	2.52	0.51	0.16
NO.	1	4	8	1	1	2	2	0	0	6	7	3

Maximum Daily Rainfall	2.52
Maximum Monthly Rainfall	4.49
Total Annual Rainfall	11.54
Number of Days with Rain	35

Flood Control District of Maricopa County ALERT System
Daily Rainfall at Minnehaha (gage # 5335) for Water Year 2012

DAY	Oct	Nov	Dec	Jan	Feb	Mar	Apr	May	Jun	Jul	Aug	Sep
1			.04									
2			.20									.28
3												
4	.12	.08	.47							.08		.04
5		.35	.12									
6	.20		.16									
7		.24	.04									.43
8											.12	
9												
10												.12
11												.47
12			1.02									
13		.35	.63							.47		
14			.51				.16			1.46		
15												
16				.12						.28	.24	
17											1.77	
18			.43			.24					.04	
19						.43						
20												
21										.87	.31	
22											.08	
23											2.24	
24				.04							.08	
25												
26							.12					
27												
28												
29										.75		
30					----							
31		----			----		----		----			----
SUM	0.31	1.02	3.62	0.16	0.00	0.67	0.28	0.00	0.00	3.90	4.88	1.34
ACC	0.31	1.34	4.96	5.12	5.12	5.79	6.06	6.06	6.06	9.96	14.84	16.18
MAX	0.20	0.35	1.02	0.12	0.00	0.43	0.16	0.00	0.00	1.46	2.24	0.47
NO.	2	4	10	2	0	2	2	0	0	6	8	5

Maximum Daily Rainfall	2.24
Maximum Monthly Rainfall	4.88
Total Annual Rainfall	16.18
Number of Days with Rain	41

Flood Control District of Maricopa County ALERT System
Daily Rainfall at Towers Mountain (gage # 5340) for Water Year 2012

DAY	Oct	Nov	Dec	Jan	Feb	Mar	Apr	May	Jun	Jul	Aug	Sep
1			.08			.04						
2			.08			.04						.55
3												
4	.12	.39	.39							.31		1.77
5		.20	.16									
6	.47	.16	.08									
7		.20	.08								.04	.91
8		.39										
9		.04										
10												.04
11							.08					1.42
12										.04		
13		.51	.12							.71	.04	
14			.51		.12					3.86		
15			.43				.83					
16			.04							.12	.87	
17			.28	.08		.12					.67	
18			.12			.24					.59	
19			.12			.47					.08	
20						.63					.24	
21		.04	.04			.94				.20	2.13	
22						.08					.04	
23											1.34	
24				.08						.39		
25											.16	
26	.04						.35					
27												
28					.12							
29					.47					.28		
30					----							
31		----			----		----		----			----
SUM	0.63	1.93	2.52	0.16	0.71	2.56	1.26	0.00	0.00	5.91	6.18	4.69
ACC	0.63	2.56	5.08	5.24	5.94	8.51	9.77	9.77	9.77	15.67	21.85	26.54
MAX	0.47	0.51	0.51	0.08	0.47	0.94	0.83	0.00	0.00	3.86	2.13	1.77
NO.	3	8	14	2	3	8	3	0	0	8	11	5

Maximum Daily Rainfall	3.86
Maximum Monthly Rainfall	6.18
Total Annual Rainfall	26.54
Number of Days with Rain	65

Flood Control District of Maricopa County ALERT System
Daily Rainfall at Hassayampa R. @ Wagoner Rd. (gage # 5350) for Water Year 2012

DAY	Oct	Nov	Dec	Jan	Feb	Mar	Apr	May	Jun	Jul	Aug	Sep
1			.20									.04
2			.16									
3	.16		.08									
4	.28	.35	.16							.28		.51
5		.20										
6	.28	.04										
7		.35										
8												
9		.04										
10												.20
11							.16			.20		.47
12			.75									
13		.31	.43				.04			.08		
14			.16				.20			1.10		
15												
16				.04							.04	
17			.04								.12	
18			.35			1.42					.04	
19						.20						
20											.04	
21			.04							.31	.39	
22										.04	1.61	
23				.08							.63	
24											.16	
25												
26							.16					
27												
28					.08							
29										1.97		
30					----							
31		----			----		----		----			----
SUM	0.71	1.30	2.36	0.12	0.08	1.61	0.55	0.00	0.00	3.98	3.03	1.22
ACC	0.71	2.01	4.37	4.49	4.57	6.18	6.73	6.73	6.73	10.71	13.74	14.96
MAX	0.28	0.35	0.75	0.08	0.08	1.42	0.20	0.00	0.00	1.97	1.61	0.51
NO.	3	6	10	2	1	2	4	0	0	7	8	4

Maximum Daily Rainfall	1.97
Maximum Monthly Rainfall	3.98
Total Annual Rainfall	14.96
Number of Days with Rain	47

Flood Control District of Maricopa County ALERT System
Daily Rainfall at Wilhoit (gage # 5365) for Water Year 2012

DAY	Oct	Nov	Dec	Jan	Feb	Mar	Apr	May	Jun	Jul	Aug	Sep
1			.08									
2			.20									
3			.16									
4	.04	.16	.12							.24		.28
5	.04	.63										.47
6	.28	.04										
7		.51										1.46
8												
9												
10												
11							.04			1.02		.20
12			1.10									
13		.24	.31								.20	
14			.12				.24			2.83		
15												
16				.04			.04				.59	
17						.20					.08	
18			.59			.51					.08	
19						.63			----			
20						.04			----		.16	
21										.04	1.30	
22										.31	.31	
23										.20	.43	
24												
25												
26							.39					
27												
28					.04							
29										.20		
30					----						.08	
31		----			----		----		----			----
SUM	0.35	1.57	2.68	0.04	0.04	1.38	0.71	0.00	0.00	4.84	3.23	2.40
ACC	0.35	1.93	4.61	4.65	4.69	6.06	6.77	6.77	6.77	11.61	14.84	17.09
MAX	0.28	0.63	1.10	0.04	0.04	0.63	0.39	0.00	0.00	2.83	1.30	1.46
NO.	4	5	9	1	2	5	7	3	3	11	9	4

Maximum Daily Rainfall	2.83
Maximum Monthly Rainfall	4.84
Total Annual Rainfall	17.09
Number of Days with Rain	63

Gage 5365 down from 06/18 20:20 (172) through 06/21 09:03 (172) for unknown reason; no rain fell.

Flood Control District of Maricopa County ALERT System
Daily Rainfall at Mt. Union Wx (gage # 5380) for Water Year 2012

DAY	Oct	Nov	Dec	Jan	Feb	Mar	Apr	May	Jun	Jul	Aug	Sep
1	1.18		.04									.04
2			.04									
3	.04											
4	.35	.12	.12							.24		.98
5	.04	.08	.04									.20
6	.71	.12	.08									
7		.16	.24								.28	1.73
8		.28	.20									
9		.12	.12									
10		.12	.04								----	
11		.12	.12				.08				----	.35
12		.12										.04
13		.59	.08							.55		
14		.04	.28							3.03		
15			.24		.08		.59	----				
16			.08	.04	.04		.04	----		.16	1.14	
17			.20	.12		.12						
18			.16			.20						
19			.24			1.34					.04	
20			.08			.20						
21		.16	.20			.47					.12	
22						.04				.24	.04	
23										.04	.59	
24			.04	.16						.47		
25	.08		.12							.04	.63	
26	.12		.08				.43			----		
27	.04		.16				.04			----		
28			.12		.12							
29					.16					.24		
30					----							
31		----			----		----		----			----
SUM	2.56	2.02	3.07	0.31	0.39	2.36	1.18	0.00	0.00	5.00	2.83	3.35
ACC	2.56	4.57	7.65	7.96	8.35	10.72	11.89	11.89	11.89	16.85	19.67	23.03
MAX	1.18	0.59	0.28	0.16	0.16	1.34	0.59	0.00	0.00	3.03	1.14	1.73
NO.	8	12	24	3	4	6	5	0	0	9	7	6

Maximum Daily Rainfall	3.03
Maximum Monthly Rainfall	5.00
Total Annual Rainfall	23.03
Number of Days with Rain	84

Gage 5380 down from 5/14 21:28 (302) through 5/17 03:28 (302) due to data collision; no rain fell.
Gage 5380 down from 7/26 09:28 (423) through 7/28 15:28 (423) due to repeater failure; no rain fell.
Gage 5380 down from 8/09 22:50 (435) through 8/12 04:50 (425) due to radio path problem; no rain fell.

Flood Control District of Maricopa County ALERT System
Daily Rainfall at Agua Fria R. @ Buckeye Rd. (gage # 5400) for Water Year 2012

DAY	Oct	Nov	Dec	Jan	Feb	Mar	Apr	May	Jun	Jul	Aug	Sep
1			.12									
2												
3												
4	.04	.16								.24		
5		.16									.08	
6												
7		.24										
8												
9												
10								----				
11								----		.08		
12			.16					----		.08		
13		.16	.31					----		.04		
14			.20							.08		
15												
16												
17			.04								.28	
18			.12			.20						
19												
20												
21											.31	
22											.04	
23											.04	
24												
25												
26							.04					
27												
28												
29												
30					----					.04		
31		----			----		----		----			----
SUM	0.04	0.71	0.94	0.00	0.00	0.20	0.04	0.00	0.00	0.55	0.75	0.00
ACC	0.04	0.75	1.69	1.69	1.69	1.89	1.93	1.93	1.93	2.48	3.23	3.23
MAX	0.04	0.24	0.31	0.00	0.00	0.20	0.04	0.00	0.00	0.24	0.31	0.00
NO.	1	4	6	0	0	1	1	0	0	6	5	0

Maximum Daily Rainfall	0.31
Maximum Monthly Rainfall	0.94
Total Annual Rainfall	3.23
Number of Days with Rain	24

Gage 5400 down from 05/09 11:33 (49) through 05/14 08:18 (49) due to programming error; no rain fell.

Flood Control District of Maricopa County ALERT System
Daily Rainfall at Colter Channel @ El Mirage Rd. (gage # 5405) for Water Year 2012

DAY	Oct	Nov	Dec	Jan	Feb	Mar	Apr	May	Jun	Jul	Aug	Sep
1			.12									
2												
3												
4	.08	.24								.12		
5		.20									.12	
6												
7		.16										
8												
9												
10												.04
11										.12		
12			.16							.04		
13		.16	.31							.04		
14			.12									
15												
16												
17			.04								.24	
18			.12			.51						
19						.04						
20												
21											.87	
22											.12	
23											.28	
24												
25												
26	.08											
27												
28												
29												
30					----							
31		----			----		----		----			----
SUM	0.16	0.75	0.87	0.00	0.00	0.55	0.00	0.00	0.00	0.31	1.61	0.04
ACC	0.16	0.91	1.77	1.77	1.77	2.32	2.32	2.32	2.32	2.64	4.25	4.29
MAX	0.08	0.24	0.31	0.00	0.00	0.51	0.00	0.00	0.00	0.12	0.87	0.04
NO.	2	4	6	0	0	2	0	0	0	4	5	1

Maximum Daily Rainfall	0.87
Maximum Monthly Rainfall	1.61
Total Annual Rainfall	4.29
Number of Days with Rain	24

Flood Control District of Maricopa County ALERT System
Daily Rainfall at Dysart Drain @ Luke AFB (gage # 5410) for Water Year 2012

DAY	Oct	Nov	Dec	Jan	Feb	Mar	Apr	May	Jun	Jul	Aug	Sep
1			.08									
2												
3												
4	.16	.04								.55		
5		.16									.20	
6												
7		.16										
8												
9												
10												
11										.20		
12			.20							.12		
13		.12	.51									
14			.20									
15												
16												
17											.16	
18			.20			.39						
19												
20												
21											.94	
22											.12	
23											.20	
24												
25												
26												
27												
28												
29												
30					----							
31		----			----		----		----			----
SUM	0.16	0.47	1.18	0.00	0.00	0.39	0.00	0.00	0.00	0.87	1.61	0.00
ACC	0.16	0.63	1.81	1.81	1.81	2.20	2.20	2.20	2.20	3.07	4.69	4.69
MAX	0.16	0.16	0.51	0.00	0.00	0.39	0.00	0.00	0.00	0.55	0.94	0.00
NO.	1	4	5	0	0	1	0	0	0	3	5	0

Maximum Daily Rainfall	0.94
Maximum Monthly Rainfall	1.61
Total Annual Rainfall	4.69
Number of Days with Rain	19

Flood Control District of Maricopa County ALERT System
Daily Rainfall at White Tank FRS #3 (gage # 5415) for Water Year 2012

DAY	Oct	Nov	Dec	Jan	Feb	Mar	Apr	May	Jun	Jul	Aug	Sep
1												
2			.04									
3												
4	.04									.28		.16
5		.08										
6												
7		.08										
8												
9												
10												
11												.04
12			.39							.12		
13		.08	.51									
14			.04									
15												
16												
17											.20	
18			.08			.47						
19												
20												
21											.59	
22										.20	.12	
23											.08	
24												
25	.04											
26							.04					
27												
28												
29										.28		
30					----							
31		----			----		----		----			----
SUM	0.08	0.24	1.06	0.00	0.00	0.47	0.04	0.00	0.00	0.87	0.98	0.20
ACC	0.08	0.32	1.38	1.38	1.38	1.85	1.89	1.89	1.89	2.76	3.74	3.94
MAX	0.04	0.08	0.51	0.00	0.00	0.47	0.04	0.00	0.00	0.28	0.59	0.16
NO.	2	3	5	0	0	1	1	0	0	4	4	2

Maximum Daily Rainfall	0.59
Maximum Monthly Rainfall	1.06
Total Annual Rainfall	3.94
Number of Days with Rain	22

Flood Control District of Maricopa County ALERT System
Daily Rainfall at Camelback Rd. @ Citrus Rd. (gage # 5420) for Water Year 2012

DAY	Oct	Nov	Dec	Jan	Feb	Mar	Apr	May	Jun	Jul	Aug	Sep
1	----	----	----	----	----	----	----	----				
2	----	----	----	----	----	----	----	----				
3	----	----	----	----	----	----	----	----				
4	----	----	----	----	----	----	----	----		.20		
5	----	----	----	----	----	----	----	----				
6	----	----	----	----	----	----	----	----				
7	----	----	----	----	----	----	----	----				
8	----	----	----	----	----	----	----	----				
9	----	----	----	----	----	----	----	----				
10	----	----	----	----	----	----	----					.04
11	----	----	----	----	----	----	----					.04
12	----	----	----	----	----	----	----			.08		
13	----	----	----	----	----	----	----					
14	----	----	----	----	----	----	----					
15	----	----	----	----	----	----	----					
16	----	----	----	----	----	----	----					
17	----	----	----	----	----	----	----				.31	
18	----	----	----	----	----	----	----					
19	----	----	----	----	----	----	----					
20	----	----	----	----	----	----	----					
21	----	----	----	----	----	----	----				.55	
22	----	----	----	----	----	----	----				.08	
23	----	----	----	----	----	----	----				.08	
24	----	----	----	----	----	----	----					
25	----	----	----	----	----	----	----					
26	----	----	----	----	----	----	----					
27	----	----	----	----	----	----	----					
28	----	----	----	----	----	----	----					
29	----	----	----	----	----	----	----			.28		
30	----	----	----	----	----	----	----					
31	----	----	----	----	----	----	----		----			----
SUM	----	----	----	----	----	----	----	0.00	0.00	0.55	1.02	0.08
ACC	----	----	----	----	----	----	----	0.00	0.00	0.55	1.57	1.65
MAX	----	----	----	----	----	----	----	0.00	0.00	0.28	0.55	0.04
NO.	----	----	----	----	----	----	----	0	0	3	6	5

Maximum Daily Rainfall	0.55
Maximum Monthly Rainfall	1.02
Partial Annual Rainfall	1.65
Number of Days with Rain	9

Station installed on 5/10/2012.

Flood Control District of Maricopa County ALERT System
Daily Rainfall at Ford Canyon Wash (gage # 5425) for Water Year 2012

DAY	Oct	Nov	Dec	Jan	Feb	Mar	Apr	May	Jun	Jul	Aug	Sep
1			.08									
2												
3												
4	.04	.12								.31		
5		.08										
6												
7		.12										
8												
9												
10												.08
11										.04		.04
12			.43									
13		.08	.87	----								
14			.04	----								
15				----								
16				----								
17											.08	
18			.08			.59						
19												
20												
21											.67	
22										.24	.31	
23											.16	
24												
25	.08											
26							.04					
27												
28					.04							
29										.31		
30					----							
31		----			----		----		----			----
SUM	0.12	0.39	1.50	0.00	0.04	0.59	0.04	0.00	0.00	0.91	1.22	0.12
ACC	0.12	0.51	2.01	2.01	2.05	2.64	2.68	2.68	2.68	3.59	4.81	4.92
MAX	0.08	0.12	0.87	0.00	0.04	0.59	0.04	0.00	0.00	0.31	0.67	0.08
NO.	2	4	5	0	1	1	1	0	0	4	4	2

Maximum Daily Rainfall	0.87
Maximum Monthly Rainfall	1.50
Total Annual Rainfall	4.92
Number of Days with Rain	24

Gage 5425 down from 01/12 22:27 (51) through 01/17 07:51 (51) due to transmitter failure; no rain fell.

Flood Control District of Maricopa County ALERT System
Daily Rainfall at White Tank Peak (gage # 5430) for Water Year 2012

DAY	Oct	Nov	Dec	Jan	Feb	Mar	Apr	May	Jun	Jul	Aug	Sep
1			.04									
2			.04									
3												
4	.08									.51		
5		.16										
6												
7		.16										.35
8												
9												
10												.04
11												.04
12			.47	.16						.04		
13		.08	1.50									
14			.08									
15												
16												
17											.08	
18			.08			1.18						
19						----						
20						----						
21											.47	
22										.43	.16	
23											.20	
24											.04	
25	.08											
26							.04					
27												
28												
29										.43		
30					----							
31		----			----		----		----			----
SUM	0.16	0.40	2.20	0.16	0.00	1.18	0.04	0.00	0.00	1.42	0.95	0.43
ACC	0.16	0.55	2.76	2.91	2.91	4.09	4.13	4.13	4.13	5.55	6.50	6.93
MAX	0.08	0.16	1.50	0.16	0.00	1.18	0.04	0.00	0.00	0.51	0.47	0.35
NO.	2	3	6	1	0	1	1	0	0	4	5	3

Maximum Daily Rainfall	1.50
Maximum Monthly Rainfall	2.20
Estimated Annual Rainfall	6.93
Number of Days with Rain	26

Gage 5430 down from 03/18 00:00 (74) through 03/20 12:00 (?) due to a plugged funnel; estimated 30 tips on 03/18.

Flood Control District of Maricopa County ALERT System
Daily Rainfall at McMicken Floodway (gage # 5435) for Water Year 2012

DAY	Oct	Nov	Dec	Jan	Feb	Mar	Apr	May	Jun	Jul	Aug	Sep
1			.08									
2			.16									
3												
4	.04									.43		
5												
6												.08
7		.08										
8												
9												
10												.08
11												
12			.43									
13		.04	.55									
14			.08									
15												
16											.12	
17												
18			.12			.39						
19												
20												
21										.04	.71	
22											.16	
23											.31	
24												
25												
26												
27												
28												
29										.16		
30					----							
31		----			----		----		----			----
SUM	0.04	0.12	1.42	0.00	0.00	0.39	0.00	0.00	0.00	0.63	1.30	0.16
ACC	0.04	0.16	1.58	1.58	1.58	1.97	1.97	1.97	1.97	2.60	3.90	4.06
MAX	0.04	0.08	0.55	0.00	0.00	0.39	0.00	0.00	0.00	0.43	0.71	0.08
NO.	1	2	6	0	0	1	0	0	0	3	4	2

Maximum Daily Rainfall	0.71
Maximum Monthly Rainfall	1.42
Total Annual Rainfall	4.06
Number of Days with Rain	19

Flood Control District of Maricopa County ALERT System
Daily Rainfall at McMicken Dam South (gage # 5440) for Water Year 2012

DAY	Oct	Nov	Dec	Jan	Feb	Mar	Apr	May	Jun	Jul	Aug	Sep
1			.04									
2												
3												
4	.04	.04								.24		
5		.04										
6												
7		.08										
8												
9												
10												.04
11												
12			.35							.04		
13		.12	.47									
14			.04									
15												
16												
17											.08	
18			.04			.28						
19												
20												
21											.39	
22										.08	.20	
23											.12	
24												
25												
26							.04					
27												
28												
29										.28		
30					----					.04		
31		----			----		----		----			----
SUM	0.04	0.28	0.94	0.00	0.00	0.28	0.04	0.00	0.00	0.67	0.79	0.04
ACC	0.04	0.31	1.26	1.26	1.26	1.54	1.57	1.57	1.57	2.24	3.03	3.07
MAX	0.04	0.12	0.47	0.00	0.00	0.28	0.04	0.00	0.00	0.28	0.39	0.04
NO.	1	4	5	0	0	1	1	0	0	5	4	1

Maximum Daily Rainfall	0.47
Maximum Monthly Rainfall	0.94
Total Annual Rainfall	3.07
Number of Days with Rain	22

Flood Control District of Maricopa County ALERT System
Daily Rainfall at McMicken Dam (gage # 5445) for Water Year 2012

DAY	Oct	Nov	Dec	Jan	Feb	Mar	Apr	May	Jun	Jul	Aug	Sep
1			.04									
2			.20									
3												
4										.35		
5												
6												.24
7		.04										
8												
9												
10												
11												
12			.35									
13			.71									
14			.04									
15												
16	.04										.12	
17												
18			.08			.28						
19												
20		.04										
21											.43	
22											.20	
23											.24	
24												
25												
26												
27												
28												
29												
30					----							
31		----			----		----		----			----
SUM	0.04	0.08	1.42	0.00	0.00	0.28	0.00	0.00	0.00	0.35	0.98	0.24
ACC	0.04	0.12	1.54	1.54	1.54	1.81	1.81	1.81	1.81	2.17	3.15	3.39
MAX	0.04	0.04	0.71	0.00	0.00	0.28	0.00	0.00	0.00	0.35	0.43	0.24
NO.	1	2	6	0	0	1	0	0	0	1	4	1

Maximum Daily Rainfall	0.71
Maximum Monthly Rainfall	1.42
Total Annual Rainfall	3.39
Number of Days with Rain	16

Flood Control District of Maricopa County ALERT System
Daily Rainfall at Patton Road (gage # 5450) for Water Year 2012

DAY	Oct	Nov	Dec	Jan	Feb	Mar	Apr	May	Jun	Jul	Aug	Sep
1			.08									
2												
3												
4	.04	.20								.83		
5		.04										
6												
7		.16										.04
8												
9												1.38
10												.24
11												.12
12			.35									
13		.08	.75									
14										.83		
15												
16												
17												
18			.08			.91						
19												
20												
21										.04	.31	
22										.20	.12	
23											1.18	
24												
25												
26												
27					.04							
28					.04							
29										.55		
30					----							
31		----			----		----		----			----
SUM	0.04	0.47	1.26	0.00	0.08	0.91	0.00	0.00	0.00	2.44	1.61	1.77
ACC	0.04	0.51	1.77	1.77	1.85	2.76	2.76	2.76	2.76	5.20	6.81	8.58
MAX	0.04	0.20	0.75	0.00	0.04	0.91	0.00	0.00	0.00	0.83	1.18	1.38
NO.	1	4	4	0	2	1	0	0	0	5	3	4

Maximum Daily Rainfall	1.38
Maximum Monthly Rainfall	2.44
Total Annual Rainfall	8.58
Number of Days with Rain	24

Flood Control District of Maricopa County ALERT System
Daily Rainfall at Wittmann (gage # 5455) for Water Year 2012

DAY	Oct	Nov	Dec	Jan	Feb	Mar	Apr	May	Jun	Jul	Aug	Sep
1			.12									
2												
3												
4		.04								.51		
5		.04									.04	
6												
7		.16										
8												
9												
10												.35
11												.04
12			.43									
13		.20	.87								.16	
14			.04				.04			.55		
15										.04		
16												
17			.04									
18			.12			.75					.04	
19												
20												
21										.20	.31	
22											.12	
23											1.10	
24												
25												
26												
27					.04							
28												
29										.43		
30					----							
31		----			----		----		----			----
SUM	0.00	0.43	1.61	0.00	0.04	0.75	0.04	0.00	0.00	1.73	1.77	0.39
ACC	0.00	0.43	2.05	2.05	2.09	2.83	2.87	2.87	2.87	4.61	6.38	6.77
MAX	0.00	0.20	0.87	0.00	0.04	0.75	0.04	0.00	0.00	0.55	1.10	0.35
NO.	0	4	6	0	1	1	1	0	0	5	6	2

Maximum Daily Rainfall	1.10
Maximum Monthly Rainfall	1.77
Total Annual Rainfall	6.77
Number of Days with Rain	26

Flood Control District of Maricopa County ALERT System
Daily Rainfall at Northwest Regional Landfill (gage # 5465) for Water Year 2012

DAY	Oct	Nov	Dec	Jan	Feb	Mar	Apr	May	Jun	Jul	Aug	Sep
1			.08									
2			.08									
3												
4	.04									.28		
5		.04										
6												.28
7		.12										
8												
9												
10												
11												.04
12			.39									
13		.12	1.22									
14			.08							.20		
15												
16											.20	
17												
18			.12			.51						
19												
20												
21										.16	.39	
22										.63	.16	
23											.39	
24												
25	.08											
26							.04					
27												
28				----								
29												
30					----							
31		----			----		----		----			----
SUM	0.12	0.28	1.97	0.00	0.00	0.51	0.04	0.00	0.00	1.26	1.14	0.31
ACC	0.12	0.39	2.36	2.36	2.36	2.87	2.91	2.91	2.91	4.17	5.32	5.63
MAX	0.08	0.12	1.22	0.00	0.00	0.51	0.04	0.00	0.00	0.63	0.39	0.28
NO.	2	3	6	0	0	1	1	0	0	4	4	2

Maximum Daily Rainfall	1.22
Maximum Monthly Rainfall	1.97
Total Annual Rainfall	5.63
Number of Days with Rain	23

Flood Control District of Maricopa County ALERT System
Daily Rainfall at CAP @ 163rd Ave. (gage # 5470) for Water Year 2012

DAY	Oct	Nov	Dec	Jan	Feb	Mar	Apr	May	Jun	Jul	Aug	Sep
1			.12									
2												
3			.04									
4	.08									.28		
5		.04										
6												
7		.12										
8	----											
9	----											.12
10												.04
11										.08		
12			.47									.04
13		.04	.83									
14			.12									
15										.04		
16											1.18	
17												
18			.12			.67						
19												
20												
21										.35	.35	
22										.59	.12	
23				.08							.63	
24												
25	.04											
26							.08					
27												
28												
29										.28		
30					----							
31		----			----		----		----			----
SUM	0.12	0.20	1.69	0.08	0.00	0.67	0.08	0.00	0.00	1.61	2.28	0.20
ACC	0.12	0.31	2.01	2.09	2.09	2.76	2.83	2.83	2.83	4.45	6.73	6.93
MAX	0.08	0.12	0.83	0.08	0.00	0.67	0.08	0.00	0.00	0.59	1.18	0.12
NO.	2	3	6	1	0	1	1	0	0	6	4	3

Maximum Daily Rainfall	1.18
Maximum Monthly Rainfall	2.28
Total Annual Rainfall	6.93
Number of Days with Rain	27

Gage 5470 down from 10/07 09:03 (2) through 10/10 03:03 (2) due to data collision; no rain fell.

Flood Control District of Maricopa County ALERT System
Daily Rainfall at Circle City (gage # 5475) for Water Year 2012

DAY	Oct	Nov	Dec	Jan	Feb	Mar	Apr	May	Jun	Jul	Aug	Sep
1			.08									
2			.04									
3												
4	.04									.63		
5		.16										
6												
7		.12										
8												
9												
10												.12
11												.04
12			.51							.04		
13		.28	.91									
14			.04				.04			1.54		
15												
16											.04	
17												
18			.12			1.10					.28	
19												
20												
21										.24	.20	
22										.04	.12	
23											.87	
24												
25												
26												
27					.08							
28												
29										.20		
30					----							
31		----			----		----		----			----
SUM	0.04	0.55	1.69	0.00	0.08	1.10	0.04	0.00	0.00	2.68	1.50	0.16
ACC	0.04	0.59	2.28	2.28	2.36	3.46	3.50	3.50	3.50	6.18	7.68	7.83
MAX	0.04	0.28	0.91	0.00	0.08	1.10	0.04	0.00	0.00	1.54	0.87	0.12
NO.	1	3	6	0	1	1	1	0	0	6	5	2

Maximum Daily Rainfall	1.54
Maximum Monthly Rainfall	2.68
Total Annual Rainfall	7.83
Number of Days with Rain	26

Flood Control District of Maricopa County ALERT System
Daily Rainfall at El Mirage Drain (gage # 5480) for Water Year 2012

DAY	Oct	Nov	Dec	Jan	Feb	Mar	Apr	May	Jun	Jul	Aug	Sep
1			.08									
2												
3												
4										.28		
5		.12										
6												
7		.11										
8												
9												
10												
11										.08		
12			.20									
13		.08	.39									
14			.12									
15												
16											.16	
17												
18			.12			.31					.24	
19												
20												
21										.08	.83	
22											.16	
23				.04							.55	
24												
25	.08											
26							.04					
27												
28												
29										.16		
30					----							
31		----			----		----		----			----
SUM	0.08	0.32	0.91	0.04	0.00	0.31	0.04	0.00	0.00	0.59	1.93	0.00
ACC	0.08	0.39	1.30	1.34	1.34	1.65	1.69	1.69	1.69	2.28	4.21	4.21
MAX	0.08	0.12	0.39	0.04	0.00	0.31	0.04	0.00	0.00	0.28	0.83	0.00
NO.	1	3	5	1	0	1	1	0	0	4	5	0

Maximum Daily Rainfall	0.83
Maximum Monthly Rainfall	1.93
Total Annual Rainfall	4.21
Number of Days with Rain	21

Flood Control District of Maricopa County ALERT System
Daily Rainfall at Upper Trilby Wash (gage # 5485) for Water Year 2012

DAY	Oct	Nov	Dec	Jan	Feb	Mar	Apr	May	Jun	Jul	Aug	Sep
1		----	.20									
2			.08									
3												
4	.08	.12								.43		.16
5		.24										
6	.20	----										
7		.16										.16
8		----										
9		----										.24
10		----										.51
11												.08
12			.75									
13		.31	.79									
14			.12				.12			.87		
15												
16											.94	
17			.04									
18			.20			1.18						
19												
20												
21										.47	.35	
22										.16	.12	
23											1.34	
24												
25												
26												
27					.04							
28					.08							
29										1.26		
30					----							
31		----			----		----		----			----
SUM	0.28	0.83	2.17	0.00	0.12	1.18	0.12	0.00	0.00	3.19	2.76	1.14
ACC	0.28	1.10	3.27	3.27	3.39	4.57	4.69	4.69	4.69	7.88	10.63	11.77
MAX	0.20	0.31	0.79	0.00	0.08	1.18	0.12	0.00	0.00	1.26	1.34	0.51
NO.	2	4	7	0	2	1	1	0	0	5	4	5

Maximum Daily Rainfall	1.34
Maximum Monthly Rainfall	3.19
Total Annual Rainfall	11.77
Number of Days with Rain	31

Gage 5485 down from 11/05 22:04 (16) through 11/11 04:08 (20) due to transmitter failure; assigned 4mm to 11/07.

Flood Control District of Maricopa County ALERT System
Daily Rainfall at Castle Hot Springs (gage # 5490) for Water Year 2012

DAY	Oct	Nov	Dec	Jan	Feb	Mar	Apr	May	Jun	Jul	Aug	Sep
1			.20									
2												
3												
4		.08								.39		
5		.12										
6	.12											
7		.16										.16
8												
9												.28
10												.31
11												.08
12			.71									
13		.24	.67							.12	.12	
14			.08				.04			.79		
15												
16											.67	
17											.08	
18			.20			.83						
19												
20												
21										.28	.16	
22										.39	.08	
23											.87	
24												
25												
26												
27												
28					.04							
29										1.02		
30					----					.04		
31		----			----		----		----			----
SUM	0.12	0.59	1.85	0.00	0.04	0.83	0.04	0.00	0.00	3.03	1.97	0.83
ACC	0.12	0.71	2.56	2.56	2.60	3.43	3.46	3.46	3.46	6.50	8.47	9.29
MAX	0.12	0.24	0.71	0.00	0.04	0.83	0.04	0.00	0.00	1.02	0.87	0.31
NO.	1	4	5	0	1	1	1	0	0	7	6	4

Maximum Daily Rainfall	1.02
Maximum Monthly Rainfall	3.03
Total Annual Rainfall	9.29
Number of Days with Rain	30

Flood Control District of Maricopa County ALERT System
Daily Rainfall at Daggs Wash (gage # 5495) for Water Year 2012

DAY	Oct	Nov	Dec	Jan	Feb	Mar	Apr	May	Jun	Jul	Aug	Sep
1			.08									
2			.04									
3												
4		.08								.51		
5		.08										
6												.24
7		.08										
8												
9												.08
10												.20
11												.04
12			.51							.08		
13		.08	.67							.04		
14			.12							.94		
15												
16											.04	
17												
18			.04			.91						
19												
20												
21										.47	1.18	
22										.08	.04	
23											1.81	
24												
25												
26												
27												
28												
29										.20		
30					----							
31		----			----		----		----			----
SUM	0.00	0.31	1.46	0.00	0.00	0.91	0.00	0.00	0.00	2.32	3.07	0.55
ACC	0.00	0.31	1.77	1.77	1.77	2.68	2.68	2.68	2.68	5.00	8.07	8.62
MAX	0.00	0.08	0.67	0.00	0.00	0.91	0.00	0.00	0.00	0.94	1.81	0.24
NO.	0	4	6	0	0	1	0	0	0	7	4	4

Maximum Daily Rainfall	1.81
Maximum Monthly Rainfall	3.07
Total Annual Rainfall	8.62
Number of Days with Rain	26

Flood Control District of Maricopa County ALERT System
Daily Rainfall at Agua Fria R. @ Grand Ave. (gage # 5500) for Water Year 2012

DAY	Oct	Nov	Dec	Jan	Feb	Mar	Apr	May	Jun	Jul	Aug	Sep
1			.08									
2												
3												
4	.04									.59		
5		.24										
6												
7		.12										
8												
9												
10												
11										.08		
12			.20							.04		
13		.08	.35							.04		
14			.08									
15												
16												
17			.04								.08	
18			.08			.43					.08	
19												
20												
21											.51	
22											.08	
23											.35	
24												
25												
26							.04					
27												
28												
29												
30					----							
31		----			----		----		----			----
SUM	0.04	0.43	0.83	0.00	0.00	0.43	0.04	0.00	0.00	0.75	1.10	0.00
ACC	0.04	0.47	1.30	1.30	1.30	1.73	1.77	1.77	1.77	2.52	3.62	3.62
MAX	0.04	0.24	0.35	0.00	0.00	0.43	0.04	0.00	0.00	0.59	0.51	0.00
NO.	1	3	6	0	0	1	1	0	0	4	5	0

Maximum Daily Rainfall	0.59
Maximum Monthly Rainfall	1.10
Total Annual Rainfall	3.62
Number of Days with Rain	21

Flood Control District of Maricopa County ALERT System
Daily Rainfall at New River @ Glendale Ave. (gage # 5505) for Water Year 2012

DAY	Oct	Nov	Dec	Jan	Feb	Mar	Apr	May	Jun	Jul	Aug	Sep
1			.08									
2												
3												
4	.04	.16								.20		
5		.31										
6												
7		.16										
8												
9												
10												.04
11										.24		
12			.16							.04		
13		.08	.31							.04		
14			.12									
15												
16												
17											.16	
18			.08			.35						
19												
20												
21											.98	
22											.16	
23											.16	
24												
25												
26	.04						.04					
27												
28												
29												
30					----							
31		----			----		----		----			----
SUM	0.08	0.71	0.75	0.00	0.00	0.35	0.04	0.00	0.00	0.51	1.46	0.04
ACC	0.08	0.79	1.54	1.54	1.54	1.89	1.93	1.93	1.93	2.44	3.90	3.94
MAX	0.04	0.31	0.31	0.00	0.00	0.35	0.04	0.00	0.00	0.24	0.98	0.04
NO.	2	4	5	0	0	1	1	0	0	4	4	1

Maximum Daily Rainfall	0.98
Maximum Monthly Rainfall	1.46
Total Annual Rainfall	3.94
Number of Days with Rain	22

Flood Control District of Maricopa County ALERT System
Daily Rainfall at Dysart Rd. @ Bell Rd. (gage # 5510) for Water Year 2012

DAY	Oct	Nov	Dec	Jan	Feb	Mar	Apr	May	Jun	Jul	Aug	Sep
1			.08									
2												
3												
4	.08	.08								.51		
5		.08										
6												
7		.08										
8												
9												
10												
11										.24		.04
12			.20							.04		
13		.08	.35							.08		
14			.16									
15												
16											.20	
17			.04								.08	
18			.08			.28						
19												
20												
21											.47	
22											.08	
23											.63	
24												
25	.04											
26	.08											
27												
28												
29												
30					----							
31		----			----		----		----			----
SUM	0.20	0.31	0.91	0.00	0.00	0.28	0.00	0.00	0.00	0.87	1.46	0.04
ACC	0.20	0.51	1.42	1.42	1.42	1.69	1.69	1.69	1.69	2.56	4.02	4.06
MAX	0.08	0.08	0.35	0.00	0.00	0.28	0.00	0.00	0.00	0.51	0.63	0.04
NO.	3	4	6	0	0	1	0	0	0	4	5	1

Maximum Daily Rainfall	0.63
Maximum Monthly Rainfall	1.46
Total Annual Rainfall	4.06
Number of Days with Rain	24

Flood Control District of Maricopa County ALERT System
Daily Rainfall at Sun City West (gage # 5515) for Water Year 2012

DAY	Oct	Nov	Dec	Jan	Feb	Mar	Apr	May	Jun	Jul	Aug	Sep
1			.08									
2												
3												
4	.04									.51		
5		.08										
6												
7		.12										
8												
9												
10								----				.04
11								----		.16		
12			.28					----				
13		.04	.43					----		.04		
14			.08									
15												
16											.12	
17											.04	
18			.12			.31					.12	
19												
20												
21											.79	
22											.12	
23											.51	
24												
25	.08											
26	.04											
27												
28												
29										.20		
30					----							
31		----			----		----		----			----
SUM	0.16	0.24	0.98	0.00	0.00	0.31	0.00	0.00	0.00	0.91	1.69	0.04
ACC	0.16	0.39	1.38	1.38	1.38	1.69	1.69	1.69	1.69	2.60	4.29	4.33
MAX	0.08	0.12	0.43	0.00	0.00	0.31	0.00	0.00	0.00	0.51	0.79	0.04
NO.	3	3	5	0	0	1	0	0	0	4	6	1

Maximum Daily Rainfall	0.79
Maximum Monthly Rainfall	1.69
Total Annual Rainfall	4.33
Number of Days with Rain	23

Gage 5515 down from 05/09 16:37 (43) through 05/14 11:56 (43) due to programming error; no rain fell.

Flood Control District of Maricopa County ALERT System
Daily Rainfall at ACDC @ 67th Ave. (gage # 5520) for Water Year 2012

DAY	Oct	Nov	Dec	Jan	Feb	Mar	Apr	May	Jun	Jul	Aug	Sep
1			.04									
2												
3			.12									
4		.12	.04							.08		
5		.24										
6												
7		.08										.08
8												
9								.04				
10												.20
11										.04		
12			.20									
13		.08	.24							.04		
14			.12									
15												
16												
17											.08	
18			.04			.55					.04	
19												
20												
21											.51	
22										.04	.08	
23											.39	
24												
25												
26							.16					
27												
28												
29										.12		
30					----							
31		----			----		----		----			----
SUM	0.00	0.51	0.79	0.00	0.00	0.55	0.16	0.04	0.00	0.32	1.10	0.28
ACC	0.00	0.51	1.30	1.30	1.30	1.85	2.01	2.05	2.05	2.36	3.46	3.74
MAX	0.00	0.24	0.24	0.00	0.00	0.55	0.16	0.04	0.00	0.12	0.51	0.20
NO.	0	4	7	0	0	1	1	1	0	5	5	2

Maximum Daily Rainfall	0.55
Maximum Monthly Rainfall	1.10
Total Annual Rainfall	3.74
Number of Days with Rain	26

Flood Control District of Maricopa County ALERT System
Daily Rainfall at Grand Ave. @ Peoria Ave. (gage # 5525) for Water Year 2012

DAY	Oct	Nov	Dec	Jan	Feb	Mar	Apr	May	Jun	Jul	Aug	Sep
1			.04									
2												
3												
4										.12		
5		.20										
6												
7		.12										
8												
9												
10												.04
11										.04		
12			.16									
13		.12	.24									
14			.08									
15	----											
16	----											
17	----										.16	
18			.08			.43					.16	
19												
20												
21											.55	
22											.16	
23											.31	
24												
25												
26							.08					
27												
28												
29												
30					----							
31		----			----		----		----			----
SUM	0.00	0.43	0.59	0.00	0.00	0.43	0.08	0.00	0.00	0.16	1.34	0.04
ACC	0.00	0.43	1.02	1.02	1.02	1.46	1.54	1.54	1.54	1.69	3.03	3.07
MAX	0.00	0.20	0.24	0.00	0.00	0.43	0.08	0.00	0.00	0.12	0.55	0.04
NO.	0	3	5	0	0	1	1	0	0	2	5	1

Maximum Daily Rainfall	0.55
Maximum Monthly Rainfall	1.34
Total Annual Rainfall	3.07
Number of Days with Rain	18

Gage 5525 down from 10/14 20:23 (0) through 10/18 14:23 (0) due to data collision; no rain fell.

Flood Control District of Maricopa County ALERT System
Daily Rainfall at Adobe Dam (gage # 5535) for Water Year 2012

DAY	Oct	Nov	Dec	Jan	Feb	Mar	Apr	May	Jun	Jul	Aug	Sep
1												
2												
3			.04									
4		.08										
5		.31										
6												
7		.08										.20
8												
9								.04				.08
10												
11										.12		.04
12			.16									
13		.08	.28									
14			.08									
15												
16										.04		
17											.04	
18						.47					.08	
19												
20												
21		.04								.20	.51	
22											.12	
23											.43	
24												
25	.12											
26	.04						.08					
27												
28												
29										.24		
30					----							
31		----			----		----		----			----
SUM	0.16	0.59	0.55	0.00	0.00	0.47	0.08	0.04	0.00	0.59	1.18	0.31
ACC	0.16	0.75	1.30	1.30	1.30	1.77	1.85	1.89	1.89	2.48	3.66	3.98
MAX	0.12	0.31	0.28	0.00	0.00	0.47	0.08	0.04	0.00	0.24	0.51	0.20
NO.	2	5	4	0	0	1	1	1	0	4	5	3

Maximum Daily Rainfall	0.51
Maximum Monthly Rainfall	1.18
Total Annual Rainfall	3.98
Number of Days with Rain	26

Flood Control District of Maricopa County ALERT System
Daily Rainfall at Upper Cline Creek (gage # 5545) for Water Year 2012

DAY	Oct	Nov	Dec	Jan	Feb	Mar	Apr	May	Jun	Jul	Aug	Sep
1			.08									
2												
3												
4	.08	.28										
5	.04	.31	.08									
6												
7		.31										.08
8												
9												.08
10												1.57
11										.04		.12
12			.55									
13		.20	.47									
14			.12		.04							
15												
16											.20	
17											.12	
18			.12			.94					.04	
19			.04									
20												
21		.20								1.22	.43	
22											.08	
23											.98	
24												
25	.04											
26							.16					
27												
28												
29										.20		
30					----							
31		----			----		----		----	.59		----
SUM	0.16	1.30	1.46	0.00	0.04	0.95	0.16	0.00	0.00	2.05	1.85	1.85
ACC	0.16	1.46	2.91	2.91	2.95	3.90	4.06	4.06	4.06	6.10	7.95	9.80
MAX	0.08	0.31	0.55	0.00	0.04	0.94	0.16	0.00	0.00	1.22	0.98	1.57
NO.	3	5	7	0	1	1	1	0	0	4	6	4

Maximum Daily Rainfall	1.57
Maximum Monthly Rainfall	2.05
Total Annual Rainfall	9.80
Number of Days with Rain	32

Flood Control District of Maricopa County ALERT System
Daily Rainfall at Deer Valley Airport (gage # 5550) for Water Year 2012

DAY	Oct	Nov	Dec	Jan	Feb	Mar	Apr	May	Jun	Jul	Aug	Sep
1												
2												
3												
4	.08	.16	.04									
5		.55										
6	.08											
7		.20										.51
8												
9												.16
10												.24
11										.16		.08
12			.24									.16
13		.16	.24							.04		
14			.12				.04					
15												
16												
17												
18						.67						
19												
20												
21										.51	.63	
22											.08	
23											.63	
24												
25	.04											
26							.08					
27												
28												
29										.08		
30					----							
31		----			----		----		----	.55		----
SUM	0.20	1.06	0.63	0.00	0.00	0.67	0.12	0.00	0.00	1.34	1.34	1.14
ACC	0.20	1.26	1.89	1.89	1.89	2.56	2.68	2.68	2.68	4.02	5.36	6.50
MAX	0.08	0.55	0.24	0.00	0.00	0.67	0.08	0.00	0.00	0.55	0.63	0.51
NO.	3	4	4	0	0	1	2	0	0	5	3	5

Maximum Daily Rainfall	0.67
Maximum Monthly Rainfall	1.34
Total Annual Rainfall	6.50
Number of Days with Rain	27

Flood Control District of Maricopa County ALERT System
Daily Rainfall at Fig Springs (gage # 5555) for Water Year 2012

DAY	Oct	Nov	Dec	Jan	Feb	Mar	Apr	May	Jun	Jul	Aug	Sep
1												
2			.04									
3			.12									
4	.08	.20										
5		.28	.04									
6	.04											
7		.16										
8												
9												
10												1.50
11												.20
12			.55									
13		.39	.43									
14			.12								.12	
15												
16											.67	
17											.08	
18			.12			.98						
19												
20											.12	
21		.16								.98	.79	
22											.08	
23											1.22	
24												
25	.04							----				
26							.24	----				
27												
28												
29										.04		
30					----					.04		
31		----			----		----		----	.31		----
SUM	0.16	1.18	1.42	0.00	0.00	0.98	0.24	0.00	0.00	1.38	3.07	1.69
ACC	0.16	1.34	2.76	2.76	2.76	3.74	3.98	3.98	3.98	5.35	8.43	10.12
MAX	0.08	0.39	0.55	0.00	0.00	0.98	0.24	0.00	0.00	0.98	1.22	1.50
NO.	3	5	7	0	0	1	1	0	0	4	7	2

Maximum Daily Rainfall	1.50
Maximum Monthly Rainfall	3.07
Total Annual Rainfall	10.12
Number of Days with Rain	30

Gage 5555 down from 05/24 08:12 (101) through 05/27 08:11 (101) due to data collision; no rain fell.

Flood Control District of Maricopa County ALERT System
Daily Rainfall at Skunk Creek @ I-17 (gage # 5565) for Water Year 2012

DAY	Oct	Nov	Dec	Jan	Feb	Mar	Apr	May	Jun	Jul	Aug	Sep
1			.04									
2												
3												
4		.04										
5		.39										
6												
7		.12										.83
8												
9												.04
10												.04
11												.04
12			.20									.08
13		.08	.28									
14			.16									
15												
16										.04		
17												
18			.08			.55						
19												
20												
21		.04								.67	.51	
22											.12	
23											.83	
24												
25	.12											
26							.08					
27												
28												
29										.04		
30					----					.04		
31		----			----		----		----			----
SUM	0.12	0.67	0.75	0.00	0.00	0.55	0.08	0.00	0.00	0.79	1.46	1.02
ACC	0.12	0.79	1.54	1.54	1.54	2.09	2.17	2.17	2.17	2.95	4.41	5.43
MAX	0.12	0.39	0.28	0.00	0.00	0.55	0.08	0.00	0.00	0.67	0.83	0.83
NO.	1	5	5	0	0	1	1	0	0	4	3	5

Maximum Daily Rainfall	0.83
Maximum Monthly Rainfall	1.46
Total Annual Rainfall	5.43
Number of Days with Rain	25

Flood Control District of Maricopa County ALERT System
Daily Rainfall at Cline Creek (gage # 5580) for Water Year 2012

DAY	Oct	Nov	Dec	Jan	Feb	Mar	Apr	May	Jun	Jul	Aug	Sep
1												
2												
3												
4	.08	.20										
5		.31	.08									
6	.04											
7		.43										.04
8												
9												
10												.31
11												.16
12			.39									
13		.31	.43									
14			.12									
15												
16											.71	
17											.04	
18			.08			.79						
19												
20												
21		.08								1.34	.59	
22											.08	
23											1.18	
24										.04		
25												
26							.16					
27												
28										.04		
29										.28		
30					----							
31		----			----		----		----			----
SUM	0.12	1.34	1.10	0.00	0.00	0.79	0.16	0.00	0.00	1.69	2.60	0.51
ACC	0.12	1.46	2.56	2.56	2.56	3.35	3.50	3.50	3.50	5.20	7.80	8.31
MAX	0.08	0.43	0.43	0.00	0.00	0.79	0.16	0.00	0.00	1.34	1.18	0.31
NO.	2	5	5	0	0	1	1	0	0	4	5	3

Maximum Daily Rainfall	1.34
Maximum Monthly Rainfall	2.60
Total Annual Rainfall	8.31
Number of Days with Rain	26

Flood Control District of Maricopa County ALERT System
Daily Rainfall at Skunk Cr. near New River (gage # 5585) for Water Year 2012

DAY	Oct	Nov	Dec	Jan	Feb	Mar	Apr	May	Jun	Jul	Aug	Sep
1												
2			.04									
3			.04									
4	.08	.16										
5		.24										
6			.08									
7		.20										
8		.04										
9												
10						----						1.18
11						----						.16
12			.51									
13		.35	.55									
14			.12									
15												
16											.71	
17											.08	
18			.12			.83						
19												
20											.04	
21		.16								.71	.31	
22											.16	
23											1.54	
24										.16		
25												
26							.16					
27												
28												
29										.20		
30					----							
31		----			----		----		----	.71		----
SUM	0.08	1.14	1.46	0.00	0.00	0.83	0.16	0.00	0.00	1.77	2.84	1.34
ACC	0.08	1.26	2.68	2.68	2.68	3.50	3.66	3.66	3.66	5.43	8.27	9.61
MAX	0.08	0.35	0.55	0.00	0.00	0.83	0.16	0.00	0.00	0.71	1.54	1.18
NO.	1	6	7	0	0	1	1	0	0	4	6	2

Maximum Daily Rainfall	1.54
Maximum Monthly Rainfall	2.84
Total Annual Rainfall	9.61
Number of Days with Rain	28

Gage 5585 down from 03/09 15:14 (68) through 03/12 03:14 (68) due to data collision; no rain fell.

Flood Control District of Maricopa County ALERT System
Daily Rainfall at New River @ Bell Rd. (gage # 5595) for Water Year 2012

DAY	Oct	Nov	Dec	Jan	Feb	Mar	Apr	May	Jun	Jul	Aug	Sep
1			.08									
2												
3												
4		.08								.12		
5		.31										
6												
7		.08										.04
8												
9												
10												
11										.12		.04
12			.24							.04		
13		.08	.28									
14			.12									
15												
16											.08	
17											.04	
18			.08			.51					.16	
19												
20												
21											.39	
22											.12	
23											.31	
24												
25	.04											
26	.04						.04					
27												
28												
29										.12		
30					----							
31		----			----		----		----			----
SUM	0.08	0.55	0.79	0.00	0.00	0.51	0.04	0.00	0.00	0.39	1.10	0.08
ACC	0.08	0.63	1.42	1.42	1.42	1.93	1.97	1.97	1.97	2.36	3.46	3.54
MAX	0.04	0.31	0.28	0.00	0.00	0.51	0.04	0.00	0.00	0.12	0.39	0.04
NO.	2	4	5	0	0	1	1	0	0	4	6	2

Maximum Daily Rainfall	0.51
Maximum Monthly Rainfall	1.10
Total Annual Rainfall	3.54
Number of Days with Rain	25

Flood Control District of Maricopa County ALERT System
Daily Rainfall at New River Dam (gage # 5610) for Water Year 2012

DAY	Oct	Nov	Dec	Jan	Feb	Mar	Apr	May	Jun	Jul	Aug	Sep
1			.04									
2												
3			.04									
4		.12								.04		
5		.12										
6												
7		.08										.04
8												
9												.39
10												
11										.04		.08
12			.24									.16
13		.04	.31							.16		
14			.08									
15												
16												
17												
18			.08			.31						
19												
20												
21		.04								1.10	.87	
22											.08	
23				.04							.43	
24												
25												
26												
27												
28												
29										.04		
30					----							
31		----			----		----		----			----
SUM	0.00	0.39	0.79	0.04	0.00	0.31	0.00	0.00	0.00	1.38	1.38	0.67
ACC	0.00	0.39	1.18	1.22	1.22	1.54	1.54	1.54	1.54	2.91	4.29	4.96
MAX	0.00	0.12	0.31	0.04	0.00	0.31	0.00	0.00	0.00	1.10	0.87	0.39
NO.	0	5	6	1	0	1	0	0	0	5	3	4

Maximum Daily Rainfall	1.10
Maximum Monthly Rainfall	1.38
Total Annual Rainfall	4.96
Number of Days with Rain	25

Flood Control District of Maricopa County ALERT System
Daily Rainfall at Sunup Ranch (gage # 5625) for Water Year 2012

DAY	Oct	Nov	Dec	Jan	Feb	Mar	Apr	May	Jun	Jul	Aug	Sep
1			.04									
2												
3			.12									
4												
5		.24	.04									
6												
7		.12										.20
8												
9												.04
10												
11										.04		.08
12			.47									.08
13		.24	.51							.08		
14			.12									
15												
16												
17												
18			.08			.59						
19												
20												
21		.12								1.06	.28	
22											.16	
23											.67	
24												
25												
26							.04					
27												
28												
29										.91		
30					----							
31		----			----		----		----	1.38		----
SUM	0.00	0.71	1.38	0.00	0.00	0.59	0.04	0.00	0.00	3.46	1.10	0.39
ACC	0.00	0.71	2.09	2.09	2.09	2.68	2.72	2.72	2.72	6.18	7.28	7.68
MAX	0.00	0.24	0.51	0.00	0.00	0.59	0.04	0.00	0.00	1.38	0.67	0.20
NO.	0	4	7	0	0	1	1	0	0	5	3	4

Maximum Daily Rainfall	1.38
Maximum Monthly Rainfall	3.46
Total Annual Rainfall	7.68
Number of Days with Rain	25

Flood Control District of Maricopa County ALERT System
Daily Rainfall at New River Landfill (gage # 5630) for Water Year 2012

DAY	Oct	Nov	Dec	Jan	Feb	Mar	Apr	May	Jun	Jul	Aug	Sep
1												
2												
3			.12									
4		.08										
5		.16	.04									
6												
7		.28										.35
8												
9												.04
10												
11												.08
12			.39									.08
13		.12	.31									
14			.08									
15												
16												
17												
18			.08			.59						
19												
20											.20	
21		.08								1.93	.28	
22											.12	
23											.43	
24												
25												
26							.04					
27												
28												
29										.24		
30					----							
31		----			----		----		----	.16		----
SUM	0.00	0.71	1.02	0.00	0.00	0.59	0.04	0.00	0.00	2.32	1.02	0.55
ACC	0.00	0.71	1.73	1.73	1.73	2.32	2.36	2.36	2.36	4.69	5.71	6.26
MAX	0.00	0.28	0.39	0.00	0.00	0.59	0.04	0.00	0.00	1.93	0.43	0.35
NO.	0	5	6	0	0	1	1	0	0	3	4	4

Maximum Daily Rainfall	1.93
Maximum Monthly Rainfall	2.32
Total Annual Rainfall	6.26
Number of Days with Rain	24

Flood Control District of Maricopa County ALERT System
Daily Rainfall at New River Fire (gage # 5635) for Water Year 2012

DAY	Oct	Nov	Dec	Jan	Feb	Mar	Apr	May	Jun	Jul	Aug	Sep
1												
2												
3			.31									.24
4	.08	.20										
5		.28										
6												
7		.20										.04
8												
9								.04				
10												1.30
11										.04	----	.12
12			.55								----	
13		.43	.51									
14			.12				.04				.16	
15												
16											.39	
17											.20	
18		----	.20			1.02						
19		----				.04						
20		----									.16	
21		.16								1.97	1.10	
22											.08	
23											.83	
24												
25	.04											
26							.31					
27												
28					.04							
29										.12		
30					----							
31		----			----		----		----	.12		----
SUM	0.12	1.26	1.69	0.00	0.04	1.06	0.35	0.04	0.00	2.24	2.92	1.69
ACC	0.12	1.38	3.07	3.07	3.11	4.17	4.53	4.57	4.57	6.81	9.73	11.42
MAX	0.08	0.43	0.55	0.00	0.04	1.02	0.31	0.04	0.00	1.97	1.10	1.30
NO.	2	5	5	0	1	2	2	1	0	4	7	4

Maximum Daily Rainfall	1.97
Maximum Monthly Rainfall	2.92
Total Annual Rainfall	11.42
Number of Days with Rain	33

Gage 5635 down from 11/17 14:19 (31) thru 11/21 20:19 (35); due to data collision; assigned 4mm to 11/21.
Gage 5635 down from 8/10 21:58 (173) through 8/13 11:07 (173) due to radio path problem; no rain fell.

Flood Control District of Maricopa County ALERT System
Daily Rainfall at Cooks Mesa (gage # 5640) for Water Year 2012

DAY	Oct	Nov	Dec	Jan	Feb	Mar	Apr	May	Jun	Jul	Aug	Sep
1			.08									
2	.47		.12									
3			.24									
4	.20	.63	.12									
5		.75		----								
6	.16			----								
7		.24		----								.24
8				----								
9												.04
10										.08		.04
11												.20
12			1.06									
13		.35	.83									
14			.24		.08		.16			.04		
15												
16			.04	.12							.20	
17											.16	
18			.12			.83						
19			.39			.31						
20												
21		.04								.28	.67	
22										.04	.12	
23											.59	
24												
25												
26	.20						.35					
27												
28					.04					.04		
29										.51		
30					----					.04		
31		----			----		----		----			----
SUM	1.02	2.01	3.23	0.12	0.12	1.14	0.51	0.00	0.00	1.02	1.73	0.51
ACC	1.02	3.03	6.26	6.38	6.50	7.64	8.15	8.15	8.15	9.17	10.91	11.42
MAX	0.47	0.75	1.06	0.12	0.08	0.83	0.35	0.00	0.00	0.51	0.67	0.24
NO.	4	5	10	1	2	2	2	0	0	7	5	4

Maximum Daily Rainfall	1.06
Maximum Monthly Rainfall	3.23
Total Annual Rainfall	11.42
Number of Days with Rain	42

Gage 5640 down from 01/04 04:40 (159) through 01/09 10:36 (159) for unknown reason; no rain fell.

Flood Control District of Maricopa County ALERT System
Daily Rainfall at Lake Pleasant (gage # 5650) for Water Year 2012

DAY	Oct	Nov	Dec	Jan	Feb	Mar	Apr	May	Jun	Jul	Aug	Sep
1			.12									
2												
3			.51									
4	.71	.08										
5		.12										
6												
7		.20										.28
8												
9												.04
10												.04
11												.04
12			.39									.28
13		.08	.79							.20		
14			.08		.04							
15												
16											.12	
17												
18			.12			.79					.04	
19						.04						
20											.12	
21										.91	.24	
22											.12	
23											.67	
24												
25	.04											
26							.04					
27												
28												
29										.20		
30					----							
31		----			----		----		----			----
SUM	0.75	0.47	2.01	0.00	0.04	0.83	0.04	0.00	0.00	1.30	1.30	0.67
ACC	0.75	1.22	3.23	3.23	3.27	4.09	4.13	4.13	4.13	5.43	6.73	7.40
MAX	0.71	0.20	0.79	0.00	0.04	0.79	0.04	0.00	0.00	0.91	0.67	0.28
NO.	2	4	6	0	1	2	1	0	0	3	6	5

Maximum Daily Rainfall	0.91
Maximum Monthly Rainfall	2.01
Total Annual Rainfall	7.40
Number of Days with Rain	30

Flood Control District of Maricopa County ALERT System
Daily Rainfall at Lake Pleasant North (gage # 5660) for Water Year 2012

DAY	Oct	Nov	Dec	Jan	Feb	Mar	Apr	May	Jun	Jul	Aug	Sep
1			.08						----			
2									----			
3			.55				----		----			
4	.43	.04					----		----			
5		.12										
6												
7		.28										.12
8												.04
9												
10												.04
11						----						.12
12			.39			----						.08
13		.12	.67			----				.04		
14			.04									
15												
16											.08	
17												
18			.12			.75					.04	
19												
20											.51	
21										.12	.24	
22											.16	
23											.79	
24												
25												
26												
27												
28												
29										.83		
30					----							
31		----			----		----		----			----
SUM	0.43	0.55	1.85	0.00	0.00	0.75	0.00	0.00	0.00	0.98	1.81	0.39
ACC	0.43	0.98	2.83	2.83	2.83	3.58	3.58	3.58	3.58	4.57	6.38	6.77
MAX	0.43	0.28	0.67	0.00	0.00	0.75	0.00	0.00	0.00	0.83	0.79	0.12
NO.	1	4	6	0	0	1	0	0	0	3	6	5

Maximum Daily Rainfall	0.83
Maximum Monthly Rainfall	1.85
Total Annual Rainfall	6.77
Number of Days with Rain	26

Gage 5660 down from 03/10 14:43 (72) through 03/14 14:43 (72) due to data collision; no rain fell.
Gage 5660 down from 04/02 08:43 (91) through 04/05 08:56 (91) due to transmitter failure; no rain fell.
Gage 5660 down from 05/31 08:26 (91) through 06/05 20:27 (91) due to data collision; no rain fell.

Flood Control District of Maricopa County ALERT System
Daily Rainfall at Garfias Mountain Ranch (gage # 5670) for Water Year 2012

DAY	Oct	Nov	Dec	Jan	Feb	Mar	Apr	May	Jun	Jul	Aug	Sep
1			.16									
2			.04									
3			.16									
4	.04	.08	.04							.08		.04
5		.20	.04									
6	.16											
7		.16										.12
8												
9												
10												.24
11										----		.16
12			.59							----	.08	
13		.24	.91							.16	.04	
14			.12				.04			.16		
15												
16											.79	
17												
18			.16			1.38						
19						.04						
20												
21										.31	.24	
22										.04	.12	
23											2.32	
24												
25												
26							.16					
27					.12							
28					.04							
29										.63		
30					----					.04		
31		----			----		----		----			----
SUM	0.20	0.67	2.20	0.00	0.16	1.42	0.20	0.00	0.00	1.42	3.58	0.55
ACC	0.20	0.87	3.07	3.07	3.23	4.65	4.84	4.84	4.84	6.26	9.84	10.39
MAX	0.16	0.24	0.91	0.00	0.12	1.38	0.16	0.00	0.00	0.63	2.32	0.24
NO.	2	4	9	0	2	2	2	0	0	7	6	4

Maximum Daily Rainfall	2.32
Maximum Monthly Rainfall	3.58
Total Annual Rainfall	10.39
Number of Days with Rain	38

Gage 5670 down from 7/11 08:53 (125) through 7/13 10:22 (126); for unknown reason; assigned 1mm to 7/11.

Flood Control District of Maricopa County ALERT System
Daily Rainfall at Picacho Wash @ SR 74 (gage # 5675) for Water Year 2012

DAY	Oct	Nov	Dec	Jan	Feb	Mar	Apr	May	Jun	Jul	Aug	Sep
1	----	----	----	----	----	----	----					
2	----	----	----	----	----	----	----					
3	----	----	----	----	----	----	----					
4	----	----	----	----	----	----	----			.43		
5	----	----	----	----	----	----	----					
6	----	----	----	----	----	----	----					
7	----	----	----	----	----	----	----					
8	----	----	----	----	----	----	----					
9	----	----	----	----	----	----	----					
10	----	----	----	----	----	----	----					.16
11	----	----	----	----	----	----						.04
12	----	----	----	----	----	----						
13	----	----	----	----	----	----				.24		
14	----	----	----	----	----	----				.04		
15	----	----	----	----	----	----					.04	
16	----	----	----	----	----	----					1.85	
17	----	----	----	----	----	----						
18	----	----	----	----	----	----					.04	
19	----	----	----	----	----	----						
20	----	----	----	----	----	----						
21	----	----	----	----	----	----				.35	.08	
22	----	----	----	----	----	----					.20	
23	----	----	----	----	----	----					1.14	
24	----	----	----	----	----	----						
25	----	----	----	----	----	----						
26	----	----	----	----	----	----						
27	----	----	----	----	----	----						
28	----	----	----	----	----	----						
29	----	----	----	----	----	----				.31		
30	----	----	----	----	----	----						
31	----	----	----	----	----	----	----		----			----
SUM	----	----	----	----	----	----	0.00	0.00	0.00	1.38	3.35	0.20
ACC	----	----	----	----	----	----	0.00	0.00	0.00	1.38	4.72	4.92
MAX	----	----	----	----	----	----	0.00	0.00	0.00	0.43	1.85	0.16
NO.	----	----	----	----	----	----	0	0	0	5	6	2

Maximum Daily Rainfall	1.85
Maximum Monthly Rainfall	3.35
Partial Annual Rainfall	4.92
Number of Days with Rain	13

Station installed on 4/11/2012.

Flood Control District of Maricopa County ALERT System
Daily Rainfall at Columbia Hill (gage # 5685) for Water Year 2012

DAY	Oct	Nov	Dec	Jan	Feb	Mar	Apr	May	Jun	Jul	Aug	Sep
1			.16									
2												
3			.51									
4	.08		.04									
5		.20										
6	.24											
7		.12										.28
8												
9												
10												.04
11												.39
12			.98									.04
13		.20	1.10							.16		
14			.28				.04			.12		
15												
16										.04	.16	
17												
18			.16			1.34						
19						.04						
20											.16	
21										.16	.20	
22											.04	
23				.04							1.26	
24												
25												
26							.08					
27												
28					.04							
29										.83		
30					----					.04		
31		----			----		----		----			----
SUM	0.31	0.51	3.23	0.04	0.04	1.38	0.12	0.00	0.00	1.34	1.81	0.75
ACC	0.31	0.83	4.06	4.09	4.13	5.51	5.63	5.63	5.63	6.97	8.78	9.53
MAX	0.24	0.20	1.10	0.04	0.04	1.34	0.08	0.00	0.00	0.83	1.26	0.39
NO.	2	3	7	1	1	2	2	0	0	6	5	4

Maximum Daily Rainfall	1.34
Maximum Monthly Rainfall	3.23
Total Annual Rainfall	9.53
Number of Days with Rain	33

Flood Control District of Maricopa County ALERT System
Daily Rainfall at Horsethief Basin (gage # 5700) for Water Year 2012

DAY	Oct	Nov	Dec	Jan	Feb	Mar	Apr	May	Jun	Jul	Aug	Sep
1												
2	.04		.04									.12
3												
4	.16	.16								.12		.35
5		.08	.16									
6	.24		.04								.04	
7		.04	.16								.08	1.54
8		.04	.16									.12
9			.08									
10										.12		.47
11												.51
12			.12									
13		.16	.39							.31		
14			.47							3.86	.08	
15			.20				.04					
16			.16							.08	1.18	
17			.28			.04					.16	
18			.35			.24						
19			.16			.04						
20			.08			.28						
21			.04							.20	.75	
22										.04		
23											.87	
24				.04						.39	.04	
25											.20	
26							.12					
27											----	
28					.04						----	
29					.04					.55		
30					----							
31		----			----		----		----	.04		----
SUM	0.43	0.47	2.87	0.04	0.08	0.59	0.16	0.00	0.00	5.71	3.39	3.11
ACC	0.43	0.91	3.78	3.82	3.90	4.49	4.65	4.65	4.65	10.35	13.74	16.85
MAX	0.24	0.16	0.47	0.04	0.04	0.28	0.12	0.00	0.00	3.86	1.18	1.54
NO.	3	5	16	1	2	4	2	0	0	10	9	6

Maximum Daily Rainfall	3.86
Maximum Monthly Rainfall	5.71
Total Annual Rainfall	16.85
Number of Days with Rain	58

Gage 5700 down from 8/26 20:21 (349) through 8/29 09:21 (349) due to data collision; no rain fell.

Flood Control District of Maricopa County ALERT System
Daily Rainfall at Crown King (gage # 5715) for Water Year 2012

DAY	Oct	Nov	Dec	Jan	Feb	Mar	Apr	May	Jun	Jul	Aug	Sep
1			.04									
2			.16									.31
3												
4	.16	.67	.31							.12		2.13
5		.28	.16									
6	.47		.20								.16	
7		.16									.04	.59
8												
9												
10										.08		.16
11							.04					1.14
12			.16									
13		.71	.39							.51	.12	
14			.63							4.49		
15			.20				.20					
16				.04						.12	.75	
17			.04			.16					1.54	
18			.20			.83					.20	
19						.35						
20						.20						
21		.04								.12	1.85	
22										.04	.16	
23											1.46	
24				.04						.31	.08	
25											.16	
26	.04						.39					
27												
28					.04							
29										.43		
30					----							
31		----			----		----		----	.04		----
SUM	0.67	1.85	2.48	0.08	0.04	1.54	0.63	0.00	0.00	6.26	6.50	4.33
ACC	0.67	2.52	5.00	5.08	5.12	6.65	7.28	7.28	7.28	13.54	20.04	24.37
MAX	0.47	0.71	0.63	0.04	0.04	0.83	0.39	0.00	0.00	4.49	1.85	2.13
NO.	3	5	11	2	1	4	3	0	0	10	11	5

Maximum Daily Rainfall	4.49
Maximum Monthly Rainfall	6.50
Total Annual Rainfall	24.37
Number of Days with Rain	55

Flood Control District of Maricopa County ALERT System
Daily Rainfall at Sunset Point (gage # 5730) for Water Year 2012

DAY	Oct	Nov	Dec	Jan	Feb	Mar	Apr	May	Jun	Jul	Aug	Sep
1			.31									
2												
3			.04									
4	.08	.08								.04		.16
5		.20	.04									.24
6	.39											.08
7		.28										.24
8												
9												
10					----							.43
11					----							.24
12			1.46									
13		.20	.59									
14			.08		.08					.47		
15												
16				.08							.04	
17											.04	
18			.16			1.10						
19						----						
20						----					.04	
21										.24	.28	
22										.16	.12	
23				.04						.04	.31	----
24										.51		----
25												
26							.24					
27											.12	
28										.04		
29										.79		
30					----							
31		----			----		----		----	.08		----
SUM	0.47	0.75	2.68	0.12	0.08	1.10	0.24	0.01	0.00	2.36	0.94	1.38
ACC	0.47	1.22	3.90	4.02	4.09	5.20	5.43	5.43	5.43	7.80	8.74	10.12
MAX	0.39	0.28	1.46	0.08	0.08	1.10	0.24	0.00	0.00	0.79	0.31	0.43
NO.	2	4	7	2	1	1	1	0	0	9	7	6

Maximum Daily Rainfall	1.46
Maximum Monthly Rainfall	2.68
Total Annual Rainfall	10.12
Number of Days with Rain	40

Gage 5730 down from 02/09 15:18 (102) through 02/12 15:18 (102) due to data collision; no rain fell.
Gage 5730 down from 03/18 21:17 (131) thru 03/21 09:17 (132); due to data collision; assigned 1mm to 03/18.
Gage 5730 down from 9/22 16:52 (257) through 9/25 04:51 (257) due to data collision; no rain fell.

Flood Control District of Maricopa County ALERT System
Daily Rainfall at Horseshoe Ranch (gage # 5745) for Water Year 2012

DAY	Oct	Nov	Dec	Jan	Feb	Mar	Apr	May	Jun	Jul	Aug	Sep
1			.04									
2			.08									
3			.04									
4	.28	.31										
5		.35										
6	.16											.24
7		.43										.59
8												
9												
10												
11												.08
12			.59									
13		.31	.55									
14							.04			1.54		
15												
16											.28	
17											.04	
18			.35			.75						
19						.12						
20											.31	
21										.04	.08	
22										.59	.04	
23				.04							.35	
24										.04		
25												
26	.35						.24					
27												
28					.08					.08		
29										.67		
30					----							
31		----			----		----		----	.04		----
SUM	0.79	1.42	1.65	0.04	0.08	0.87	0.28	0.00	0.00	2.99	1.10	0.91
ACC	0.79	2.20	3.86	3.90	3.98	4.84	5.12	5.12	5.12	8.11	9.22	10.12
MAX	0.35	0.43	0.59	0.04	0.08	0.75	0.24	0.00	0.00	1.54	0.35	0.59
NO.	3	4	6	1	1	2	2	0	0	7	6	3

Maximum Daily Rainfall	1.54
Maximum Monthly Rainfall	2.99
Total Annual Rainfall	10.12
Number of Days with Rain	35

Flood Control District of Maricopa County ALERT System
Daily Rainfall at Horner Mountain Ranch (gage # 5760) for Water Year 2012

DAY	Oct	Nov	Dec	Jan	Feb	Mar	Apr	May	Jun	Jul	Aug	Sep
1												----
2			.04									
3	.04		.04									.04
4	.24	.51										
5		.31										
6	.20										.04	----
7		.39									.04	----
8												
9												
10												.63
11												.20
12			.75									
13		.20	.51									
14			.16		.04		.08			1.34		
15											.36	
16				.04							2.01	
17											.04	
18			.55			.55					.43	
19						.12						
20												
21												
22										.12	.04	
23				.12							.47	
24										1.22	.63	
25												
26	.24						.20					
27												
28					.12					.47		
29										.63		
30					----							
31		----			----		----		----		----	----
SUM	0.71	1.42	2.05	0.16	0.16	0.67	0.28	0.00	0.00	3.78	4.06	0.87
ACC	0.71	2.13	4.17	4.33	4.49	5.16	5.43	5.43	5.43	9.21	13.27	14.13
MAX	0.24	0.51	0.75	0.12	0.12	0.55	0.20	0.00	0.00	1.34	2.01	0.63
NO.	4	4	6	2	2	2	2	0	0	5	9	3

Maximum Daily Rainfall	2.01
Maximum Monthly Rainfall	4.06
Total Annual Rainfall	14.13
Number of Days with Rain	39

Gage 5760 down from 8/29 20:29 (337) through 9/01 14:29 (337) due to data collision; no rain fell.
Gage 5760 down from 9/06 03:14 (338) through 9/08 09:14 (338) due to data collision; no rain fell.

Flood Control District of Maricopa County ALERT System
Daily Rainfall at Arizona Hunt Club (gage # 5775) for Water Year 2012

DAY	Oct	Nov	Dec	Jan	Feb	Mar	Apr	May	Jun	Jul	Aug	Sep
1			.28									
2	.08		.12									
3			.16									
4	.12	.08										
5		.24										
6	.16											
7		.24										.08
8												
9												
10												
11												.16
12			1.46									
13		.12	.43								.12	
14			.04		.08		.12			2.32		
15										.04		
16				.04							.79	
17												
18			.31			1.14					.16	
19						.08						
20												
21										.16		
22										.04	.04	
23											.59	
24										.24	.04	
25												
26	.04						.31					
27												
28					.20					.24		
29										.28		
30					----							
31		----			----		----		----			----
SUM	0.39	0.67	2.80	0.04	0.28	1.22	0.43	0.00	0.00	3.31	1.73	0.24
ACC	0.39	1.06	3.86	3.90	4.17	5.39	5.83	5.83	5.83	9.13	10.87	11.10
MAX	0.16	0.24	1.46	0.04	0.20	1.14	0.31	0.00	0.00	2.32	0.79	0.16
NO.	4	4	7	1	2	2	2	0	0	7	6	2

Maximum Daily Rainfall	2.32
Maximum Monthly Rainfall	3.31
Total Annual Rainfall	11.10
Number of Days with Rain	37

Flood Control District of Maricopa County ALERT System
Daily Rainfall at I-17 @ SR 169 (gage # 5790) for Water Year 2012

DAY	Oct	Nov	Dec	Jan	Feb	Mar	Apr	May	Jun	Jul	Aug	Sep
1	.04		.04									
2			.08									
3	.20		.35									
4	.04	.12	.04									
5		.43										
6	.24											
7		.20									.35	
8												
9												
10					----							
11					----							.20
12			1.10									
13		.16	.47									
14			.16		.08		.16			.75		
15					.08					.04	.04	
16											.24	
17				----								
18			.39	----		.59					.75	
19												
20											.16	
21		.31								.20	.04	
22												
23											.83	
24										.94	.47	
25												
26	.16						.35					
27												
28										.12		
29										.31		
30					----						.35	
31		----			----		----		----			----
SUM	0.67	1.22	2.64	0.00	0.16	0.59	0.51	0.00	0.00	2.36	3.23	0.20
ACC	0.67	1.89	4.53	4.53	4.69	5.28	5.79	5.79	5.79	8.15	11.38	11.57
MAX	0.24	0.43	1.10	0.00	0.08	0.59	0.35	0.00	0.00	0.94	0.83	0.20
NO.	5	5	8	0	2	2	2	0	0	6	9	1

Maximum Daily Rainfall	1.10
Maximum Monthly Rainfall	3.23
Total Annual Rainfall	11.57
Number of Days with Rain	39

Gage 5790 down from 01/16 17:28 (115) through 01/18 23:29 (115) due to data collision; no rain fell.
Gage 5790 down from 02/09 05:27 (115) through 02/12 05:27 (115) due to data collision; no rain fell.

Flood Control District of Maricopa County ALERT System
Daily Rainfall at Dewey (gage # 5805) for Water Year 2012

DAY	Oct	Nov	Dec	Jan	Feb	Mar	Apr	May	Jun	Jul	Aug	Sep
1	.04		.20									
2			.04									.04
3			.12									
4	.24	.16	.04									
5		.08										
6	.16											.12
7		.08										.20
8												
9												
10												
11												.28
12			1.06								.04	
13		.08	.31									
14			.24				.04			2.40		
15										.08	.55	
16											.87	
17												
18			.31			.71					.55	
19						.20						
20											.16	
21		.04									.08	
22										.04		
23										.04	.59	
24										.98		
25												
26	.12						.28					
27												
28					.08							
29										.12		
30					----					.04	.04	
31		----			----		----		----	.04	.04	----
SUM	0.55	0.43	2.32	0.00	0.08	0.91	0.31	0.00	0.00	3.74	2.91	0.63
ACC	0.55	0.98	3.31	3.31	3.39	4.29	4.61	4.61	4.61	8.35	11.26	11.89
MAX	0.24	0.16	1.06	0.00	0.08	0.71	0.28	0.00	0.00	2.40	0.87	0.28
NO.	4	5	8	0	1	2	2	0	0	8	9	4

Maximum Daily Rainfall	2.40
Maximum Monthly Rainfall	3.74
Total Annual Rainfall	11.89
Number of Days with Rain	43

Flood Control District of Maricopa County ALERT System
Daily Rainfall at Prescott Valley (gage # 5820) for Water Year 2012

DAY	Oct	Nov	Dec	Jan	Feb	Mar	Apr	May	Jun	Jul	Aug	Sep
1			.20									.04
2		----	.04									.04
3		----	.12									
4		.08	.08									
5	.04	.16	.04									
6	.12											
7		.39	.04									
8												
9												
10												.31
11												.08
12			.43							.31		
13		.08	.12							.04		
14			.28				.12			1.18		
15					.04					.12		
16											.47	
17												
18			.24			.35					.04	
19						.32						
20						.16				.20	.20	
21				.04								
22										.08	.20	
23											.67	
24										.08		
25												
26	.28						.16					
27												
28												
29										.12		
30					----					.08		
31		----			----		----		----	.24	.04	----
SUM	0.44	0.71	1.57	0.04	0.04	0.83	0.28	0.00	0.00	2.44	1.61	0.47
ACC	0.44	1.15	2.73	2.77	2.81	3.62	3.90	3.90	3.90	6.34	7.95	8.43
MAX	0.28	0.39	0.43	0.04	0.04	0.35	0.16	0.00	0.00	1.18	0.67	0.31
NO.	3	4	10	1	1	2	2	0	0	10	6	4

Maximum Daily Rainfall	1.18
Maximum Monthly Rainfall	2.44
Total Annual Rainfall	8.43
Number of Days with Rain	43

Gage 5820 down from 11/01 15:21 (11) through 11/04 15:21 (11) due to data collision; no rain fell.

Flood Control District of Maricopa County ALERT System
Daily Rainfall at Sycamore Creek - West Fork (gage # 5875) for Water Year 2012

DAY	Oct	Nov	Dec	Jan	Feb	Mar	Apr	May	Jun	Jul	Aug	Sep
1	----	----	----	----	----	----	----	----	----			
2	----	----	----	----	----	----	----	----	----			
3	----	----	----	----	----	----	----	----	----			.39
4	----	----	----	----	----	----	----	----	----			
5	----	----	----	----	----	----	----	----	----		.12	
6	----	----	----	----	----	----	----	----	----			.24
7	----	----	----	----	----	----	----	----	----			.24
8	----	----	----	----	----	----	----	----	----			
9	----	----	----	----	----	----	----	----	----			
10	----	----	----	----	----	----	----	----	----			
11	----	----	----	----	----	----	----	----	----			.04
12	----	----	----	----	----	----	----	----	----			
13	----	----	----	----	----	----	----	----	----			
14	----	----	----	----	----	----	----	----	----	.59	.28	
15	----	----	----	----	----	----	----	----	----			
16	----	----	----	----	----	----	----	----	----		1.65	
17	----	----	----	----	----	----	----	----	----		.08	
18	----	----	----	----	----	----	----	----	----		.47	
19	----	----	----	----	----	----	----	----				
20	----	----	----	----	----	----	----	----		.08		
21	----	----	----	----	----	----	----	----			.04	
22	----	----	----	----	----	----	----	----			.04	
23	----	----	----	----	----	----	----	----		.08	1.10	
24	----	----	----	----	----	----	----	----		.59	.24	
25	----	----	----	----	----	----	----	----				
26	----	----	----	----	----	----	----	----				
27	----	----	----	----	----	----	----	----				
28	----	----	----	----	----	----	----	----		.87		
29	----	----	----	----	----	----	----	----		.04		
30	----	----	----	----	----	----	----	----				
31	----	----	----	----	----	----	----	----	----			----
SUM	----	----	----	----	----	----	----	----	0.00	2.24	4.02	0.91
ACC	----	----	----	----	----	----	----	----	0.00	2.24	6.26	7.17
MAX	----	----	----	----	----	----	----	----	0.00	0.87	1.65	0.39
NO.	----	----	----	----	----	----	----	----	0	6	9	4

Maximum Daily Rainfall	1.65
Maximum Monthly Rainfall	4.02
Partial Annual Rainfall	7.17
Number of Days with Rain	19

Station installed on 6/19/2012.

Flood Control District of Maricopa County ALERT System
Daily Rainfall at Sycamore Creek - Upper (gage # 5880) for Water Year 2012

DAY	Oct	Nov	Dec	Jan	Feb	Mar	Apr	May	Jun	Jul	Aug	Sep
1	----	----	----	----	----	----	----	----	----			
2	----	----	----	----	----	----	----	----	----			
3	----	----	----	----	----	----	----	----	----			.94
4	----	----	----	----	----	----	----	----	----	.04		.04
5	----	----	----	----	----	----	----	----	----			
6	----	----	----	----	----	----	----	----	----		.12	
7	----	----	----	----	----	----	----	----	----			.71
8	----	----	----	----	----	----	----	----	----			
9	----	----	----	----	----	----	----	----	----			
10	----	----	----	----	----	----	----	----	----			
11	----	----	----	----	----	----	----	----	----			.12
12	----	----	----	----	----	----	----	----	----			
13	----	----	----	----	----	----	----	----	----			
14	----	----	----	----	----	----	----	----	----	.35	.12	
15	----	----	----	----	----	----	----	----	----			
16	----	----	----	----	----	----	----	----	----		1.34	
17	----	----	----	----	----	----	----	----	----		.04	
18	----	----	----	----	----	----	----	----	----		.83	
19	----	----	----	----	----	----	----	----				
20	----	----	----	----	----	----	----	----		.16	.12	
21	----	----	----	----	----	----	----	----			.04	
22	----	----	----	----	----	----	----	----				
23	----	----	----	----	----	----	----	----		.20	.67	
24	----	----	----	----	----	----	----	----		1.57		
25	----	----	----	----	----	----	----	----				
26	----	----	----	----	----	----	----	----				
27	----	----	----	----	----	----	----	----				
28	----	----	----	----	----	----	----	----		1.10		
29	----	----	----	----	----	----	----	----		.08		
30	----	----	----	----	----	----	----	----				
31	----	----	----	----	----	----	----	----	----			----
SUM	----	----	----	----	----	----	----	----	0.00	3.50	3.27	1.81
ACC	----	----	----	----	----	----	----	----	0.00	3.50	6.77	8.58
MAX	----	----	----	----	----	----	----	----	0.00	1.57	1.34	0.94
NO.	----	----	----	----	----	----	----	----	0	7	8	4

Maximum Daily Rainfall	1.57
Maximum Monthly Rainfall	3.50
Partial Annual Rainfall	8.58
Number of Days with Rain	19

Station installed on 6/19/2012.

Flood Control District of Maricopa County ALERT System
Daily Rainfall at Horseshoe Lake (gage # 5890) for Water Year 2012

DAY	Oct	Nov	Dec	Jan	Feb	Mar	Apr	May	Jun	Jul	Aug	Sep
1			.24									
2			.08									
3												.04
4	.08	.39										
5		.71	.20									
6	.24											
7		.35										.04
8												
9		.04										
10												
11												
12			1.26									
13		.24	.43									
14			.12		.04		.16			.12		
15												
16				.04							.24	
17											.12	
18			.43			.83					.20	
19						.08						
20												
21		.04									.63	
22										.20	.04	
23										.12	.43	
24										.16		
25												
26							.24					
27												
28					.20					.08		
29										.04		
30					----							
31		----			----		----		----			----
SUM	0.31	1.77	2.76	0.04	0.24	0.91	0.39	0.00	0.00	0.71	1.65	0.08
ACC	0.31	2.09	4.84	4.88	5.12	6.02	6.42	6.42	6.42	7.13	8.78	8.86
MAX	0.24	0.71	1.26	0.04	0.20	0.83	0.24	0.00	0.00	0.20	0.63	0.04
NO.	2	6	7	1	2	2	2	0	0	6	6	2

Maximum Daily Rainfall	1.26
Maximum Monthly Rainfall	2.76
Total Annual Rainfall	8.86
Number of Days with Rain	36

Flood Control District of Maricopa County ALERT System
Daily Rainfall at Asher Hills (gage # 5900) for Water Year 2012

DAY	Oct	Nov	Dec	Jan	Feb	Mar	Apr	May	Jun	Jul	Aug	Sep
1												
2												
3			.24									
4	.08	.12										
5		.35	.12									
6												
7		.59										1.18
8											.08	
9								.16				
10												
11												.04
12			.71							.08		
13		.12	1.02									
14			.04							.83		
15												
16												
17											.04	
18			.12			.43						
19												
20												
21											.12	
22											.08	
23											.24	
24											.43	
25												
26							.20					
27												
28										.20		
29										.31		
30					----							
31		----			----		----		----			----
SUM	0.08	1.18	2.24	0.00	0.00	0.43	0.20	0.16	0.00	1.42	0.99	1.22
ACC	0.08	1.26	3.50	3.50	3.50	3.94	4.13	4.29	4.29	5.71	6.69	7.91
MAX	0.08	0.59	1.02	0.00	0.00	0.43	0.20	0.16	0.00	0.83	0.43	1.18
NO.	1	4	6	0	0	1	1	1	0	4	6	2

Maximum Daily Rainfall	1.18
Maximum Monthly Rainfall	2.24
Total Annual Rainfall	7.91
Number of Days with Rain	26

Flood Control District of Maricopa County ALERT System
Daily Rainfall at Bartlett Lake (gage # 5910) for Water Year 2012

DAY	Oct	Nov	Dec	Jan	Feb	Mar	Apr	May	Jun	Jul	Aug	Sep
1			.16									
2												
3			.31									
4	.20	.12	----									
5	.04	.43	----									
6												.24
7		.71										1.65
8												
9								.20				.04
10												
11										.31		
12			.63									
13		.16	1.02									
14			.16				.04			.24	.04	
15												
16				.08								
17												
18			.12			.63						
19												
20												
21		.04									.12	
22			.04								.04	
23										.12	.63	
24										.39	.12	
25	.16											
26	.04						.35					
27												
28										.24		
29										.04		
30					----							
31		----			----		----		----			----
SUM	0.43	1.46	2.44	0.08	0.00	0.63	0.39	0.20	0.00	1.34	0.94	1.93
ACC	0.43	1.89	4.33	4.41	4.41	5.04	5.43	5.63	5.63	6.97	7.91	9.84
MAX	0.20	0.71	1.02	0.08	0.00	0.63	0.35	0.20	0.00	0.39	0.63	1.65
NO.	4	5	7	1	0	1	2	1	0	6	5	3

Maximum Daily Rainfall	1.65
Maximum Monthly Rainfall	2.44
Total Annual Rainfall	9.84
Number of Days with Rain	35

Gage 5910 down from 12/02 17:03 (52) through 12/05 17:03 (60) due to data collision; assigned 8mm to 12/03.

Flood Control District of Maricopa County ALERT System
Daily Rainfall at McDowell Mountain Park (gage # 5915) for Water Year 2012

DAY	Oct	Nov	Dec	Jan	Feb	Mar	Apr	May	Jun	Jul	Aug	Sep
1												
2												
3			.12									
4	.04	.59										.04
5		.71	.08									
6	.04											
7		.43										.98
8											.04	
9												
10												.04
11										.24		.04
12			.79							.16		
13		.24	1.14									
14			.20				.12			.08		
15												
16				.04							.04	
17												
18			.20			.91						
19												
20												
21		.04								.08	.12	
22											.04	
23											.31	
24												
25	.12											
26							.20					
27												
28										.28		
29										.12		
30					----							
31		----			----		----		----			----
SUM	0.20	2.01	2.52	0.04	0.00	0.91	0.32	0.00	0.00	0.94	0.55	1.10
ACC	0.20	2.21	4.73	4.76	4.76	5.67	5.99	5.99	5.99	6.93	7.48	8.58
MAX	0.12	0.71	1.14	0.04	0.00	0.91	0.20	0.00	0.00	0.28	0.31	0.98
NO.	3	5	6	1	0	1	2	0	0	6	5	4

Maximum Daily Rainfall	1.14
Maximum Monthly Rainfall	2.52
Total Annual Rainfall	8.58
Number of Days with Rain	33

Flood Control District of Maricopa County ALERT System
Daily Rainfall at McDowell Mountain Road (gage # 5920) for Water Year 2012

DAY	Oct	Nov	Dec	Jan	Feb	Mar	Apr	May	Jun	Jul	Aug	Sep
1												
2												
3			.39									
4	.16	.24										.16
5		.43	.08									
6	.04											
7		.51										.43
8											.04	
9												
10												.04
11										.31		.04
12			.71							.04		
13		.16	1.14									
14			.04				.04			.16		
15												
16												
17												
18			.24			.51						
19												
20												
21										.20	.20	
22											.04	
23											.39	
24												
25	.08											
26							.16					
27												
28										1.02		
29										.43		
30					----							
31		----			----		----		----			----
SUM	0.28	1.34	2.60	0.00	0.00	0.51	0.20	0.00	0.00	2.17	0.67	0.67
ACC	0.28	1.62	4.21	4.21	4.21	4.73	4.92	4.92	4.92	7.09	7.76	8.43
MAX	0.16	0.51	1.14	0.00	0.00	0.51	0.16	0.00	0.00	1.02	0.39	0.43
NO.	3	4	5	0	0	1	2	0	0	6	4	4

Maximum Daily Rainfall	1.14
Maximum Monthly Rainfall	2.60
Total Annual Rainfall	8.43
Number of Days with Rain	29

Flood Control District of Maricopa County ALERT System
Daily Rainfall at Iron Dike (gage # 5925) for Water Year 2012

DAY	Oct	Nov	Dec	Jan	Feb	Mar	Apr	May	Jun	Jul	Aug	Sep
1			.08									
2	.04		.04									
3			.24									.20
4	.04	.63	.28							.04		.31
5	.04	.94									.04	
6	.20	.12									.04	.43
7		.55										.31
8		.12		.12								
9												
10												
11												.08
12			1.73									
13		.12	.98									
14			.51		.04		.24			.39	.51	
15					.08							
16				.08							.91	
17											.08	
18			.20			.59					.31	
19			.16			.24						
20						.04				.12		
21		.12									.24	
22			.04								.04	
23										.31	.87	
24										.79	.20	
25	.16											
26	.08						.55					
27												
28					.04					.24		
29												
30					----							
31		----			----		----		----			----
SUM	0.55	2.60	4.25	0.20	0.16	0.87	0.79	0.00	0.00	1.89	3.23	1.34
ACC	0.55	3.15	7.40	7.60	7.76	8.62	9.41	9.41	9.41	11.30	14.53	15.87
MAX	0.20	0.94	1.73	0.12	0.08	0.59	0.55	0.00	0.00	0.79	0.91	0.43
NO.	6	7	10	2	3	3	2	0	0	6	10	5

Maximum Daily Rainfall	1.73
Maximum Monthly Rainfall	4.25
Total Annual Rainfall	15.87
Number of Days with Rain	54

Flood Control District of Maricopa County ALERT System
Daily Rainfall at Fraesfield Mountain (gage # 5930) for Water Year 2012

DAY	Oct	Nov	Dec	Jan	Feb	Mar	Apr	May	Jun	Jul	Aug	Sep
1												
2												
3			.08									
4	.08	.31	----									.20
5		.51	----								.04	
6	.12	.04										
7		.36										.55
8												
9												.31
10												
11										.08		
12		.04	.43									
13		.20	.59									
14							.20			.04		
15												
16				.04							.28	
17											.04	
18			.08			.91						
19												
20												
21										.04	.24	
22											.04	
23										.12	.63	
24										.83	.47	
25												
26							.16					
27												
28										.16		
29										.04		
30					----							
31		----			----		----		----			----
SUM	0.20	1.46	1.18	0.04	0.00	0.91	0.35	0.00	0.00	1.30	1.74	1.06
ACC	0.20	1.66	2.84	2.87	2.87	3.78	4.13	4.13	4.13	5.43	7.17	8.23
MAX	0.12	0.51	0.59	0.04	0.00	0.91	0.20	0.00	0.00	0.83	0.63	0.55
NO.	2	5	4	1	0	1	2	0	0	7	7	3

Maximum Daily Rainfall	0.91
Maximum Monthly Rainfall	1.74
Total Annual Rainfall	8.23
Number of Days with Rain	32

Gage 5930 down from 12/02 16:10 (42) through 12/06 04:10 (44) due to data collision; assigned 2mm to 12/03.

Flood Control District of Maricopa County ALERT System
Daily Rainfall at Rackensack Canyon (gage # 5940) for Water Year 2012

DAY	Oct	Nov	Dec	Jan	Feb	Mar	Apr	May	Jun	Jul	Aug	Sep
1												
2			.04									
3			.08									
4	.47	.35										
5		.63	.08									
6	.28										.04	
7		.39										.75
8												
9												.08
10												
11												.08
12			.63									
13		.35	.71									
14			.08				.20			.08	.20	
15												
16				.04							.71	
17											.04	
18			.20			.67						
19			.08			.12						
20												
21										.31	.08	
22											.04	
23											.98	
24											.20	
25	.04											
26							.28					
27												
28										.12		
29										.16		
30					----							
31		----			----		----		----			----
SUM	0.79	1.73	1.89	0.04	0.00	0.79	0.47	0.00	0.00	0.67	2.28	0.91
ACC	0.79	2.52	4.41	4.45	4.45	5.24	5.71	5.71	5.71	6.38	8.66	9.57
MAX	0.47	0.63	0.71	0.04	0.00	0.67	0.28	0.00	0.00	0.31	0.98	0.75
NO.	3	4	8	1	0	2	2	0	0	4	8	3

Maximum Daily Rainfall	0.98
Maximum Monthly Rainfall	2.28
Total Annual Rainfall	9.57
Number of Days with Rain	35

Flood Control District of Maricopa County ALERT System
Daily Rainfall at Thompson Peak (gage # 5945) for Water Year 2012

DAY	Oct	Nov	Dec	Jan	Feb	Mar	Apr	May	Jun	Jul	Aug	Sep
1												
2												
3			.12									
4	.08	.20										
5		.04	.04									
6												
7		.28										.67
8												
9								.04				
10												
11										.28		.04
12			.43							.16		
13		.20	.87							.04		
14			.12				.04			.04		
15												
16				.04								
17												
18			.16			.12						
19			.08									
20												
21		.04								.04	.16	
22											.04	
23											.55	
24												
25	.12											
26	.04						.08					
27												
28										.79		
29										.12		
30					----							
31		----			----		----		----			----
SUM	0.24	0.75	1.81	0.04	0.00	0.12	0.12	0.04	0.00	1.46	0.75	0.71
ACC	0.24	0.98	2.80	2.83	2.83	2.95	3.07	3.11	3.11	4.57	5.32	6.02
MAX	0.12	0.28	0.87	0.04	0.00	0.12	0.08	0.04	0.00	0.79	0.55	0.67
NO.	3	5	7	1	0	1	2	1	0	7	3	2

Maximum Daily Rainfall	0.87
Maximum Monthly Rainfall	1.81
Partial Annual Rainfall	6.02
Number of Days with Rain	32

Wind shield installed on 05/23/2012, prior to that records are poor due to updraft winds.

Flood Control District of Maricopa County ALERT System
Daily Rainfall at Fountain Hills Fire Dept. (gage # 5950) for Water Year 2012

DAY	Oct	Nov	Dec	Jan	Feb	Mar	Apr	May	Jun	Jul	Aug	Sep
1												
2												
3			.16									
4	.04	.24										.04
5		.31										
6			.04									
7		.28										.59
8											.04	
9												
10												.04
11												.04
12			.55									
13		.12	1.10									
14			.04		.12					.08		
15												
16												
17											.04	
18			.08			.55						
19						.08						
20												
21		.04								.04	.28	
22											.04	
23											.59	
24												
25												
26							.12					
27												
28										.31		
29										.43		
30					----							
31		----			----		----		----			----
SUM	0.04	0.98	1.97	0.00	0.12	0.63	0.12	0.00	0.00	0.87	0.99	0.71
ACC	0.04	1.02	2.99	2.99	3.11	3.74	3.86	3.86	3.86	4.72	5.71	6.42
MAX	0.04	0.31	1.10	0.00	0.12	0.55	0.12	0.00	0.00	0.43	0.59	0.59
NO.	1	5	6	0	1	2	1	0	0	4	5	4

Maximum Daily Rainfall	1.10
Maximum Monthly Rainfall	1.97
Total Annual Rainfall	6.42
Number of Days with Rain	29

Flood Control District of Maricopa County ALERT System
Daily Rainfall at Camp Creek (gage # 5955) for Water Year 2012

DAY	Oct	Nov	Dec	Jan	Feb	Mar	Apr	May	Jun	Jul	Aug	Sep
1			.04									
2	.39		.08									
3			.12									
4	.71	.31										.16
5		.87	.12								.04	
6	.28										.04	
7		.47										2.05
8												
9												.04
10												
11												.04
12			1.61									
13		.39	.94								.08	
14			.28				.28			.12	.04	
15					.04					.08		
16				.04							1.22	
17												
18			.20			1.18						
19						.20						
20												
21										.35	.04	
22											.12	
23											.91	
24											.08	
25	----											
26							.59					
27												
28					.04					.08		
29										.08		
30					----							
31		----			----		----		----			----
SUM	1.38	2.05	3.39	0.04	0.08	1.38	0.87	0.00	0.00	0.71	2.56	2.28
ACC	1.38	3.43	6.81	6.85	6.93	8.31	9.17	9.17	9.17	9.88	12.44	14.72
MAX	0.71	0.87	1.61	0.04	0.04	1.18	0.59	0.00	0.00	0.35	1.22	2.05
NO.	3	4	8	1	2	2	2	0	0	5	9	4

Maximum Daily Rainfall	2.05
Maximum Monthly Rainfall	3.39
Total Annual Rainfall	14.72
Number of Days with Rain	40

Flood Control District of Maricopa County ALERT System
Daily Rainfall at Mt. Ord (gage # 5960) for Water Year 2012

DAY	Oct	Nov	Dec	Jan	Feb	Mar	Apr	May	Jun	Jul	Aug	Sep
1												
2	.04		.04									
3												
4		.31	.28							.08		
5		.24	.28								.08	
6	.28	.75										.12
7	.04	.12										.28
8		.75										
9								.04				
10												
11												.31
12												
13		.16										
14					.04					.39	.20	
15					.04		.24					
16				.08							.31	
17				.04							.04	
18						.39					.39	
19						.55						
20						.75				.16	.12	
21		.08				.08				.04	.04	
22											.04	
23										.20	.39	
24										.55	.08	
25	.04											
26	.12						.59					
27												
28					.04					.39		
29												
30					----							
31		----			----		----		----			----
SUM	0.51	2.40	0.59	0.12	0.12	1.77	0.83	0.04	0.00	1.81	1.69	0.71
ACC	0.51	2.91	3.51	3.63	3.74	5.52	6.34	6.38	6.38	8.19	9.89	10.59
MAX	0.28	0.75	0.28	0.08	0.04	0.75	0.59	0.04	0.00	0.55	0.39	0.31
NO.	5	7	3	2	3	4	2	1	0	7	10	3

Maximum Daily Rainfall	0.75
Maximum Monthly Rainfall	2.40
Partial Annual Rainfall	10.59
Number of Days with Rain	47

Gage 5960 Station received a PM on 12/06, tipping bucket failed to operate after that – inaccurate monthly and annual totals. It was repaired on January 4th.

Flood Control District of Maricopa County ALERT System
Daily Rainfall at Stone Ridge Dam (gage # 5965) for Water Year 2012

DAY	Oct	Nov	Dec	Jan	Feb	Mar	Apr	May	Jun	Jul	Aug	Sep
1												
2												
3			.12									
4	.04	.24										
5		.31										
6												
7		.31										.39
8											.04	
9												
10												.47
11												.04
12			.51									
13		.08	1.10									
14			.04		.12					.12		
15												
16												
17											.04	
18			.04			.47						
19												
20												
21		.04								.04	.12	
22											.04	
23											.75	
24												
25												
26							.12					
27												
28										.28		
29										.20		
30					----							
31		----			----		----		----			----
SUM	0.04	0.98	1.81	0.00	0.12	0.47	0.12	0.00	0.00	0.63	0.99	0.91
ACC	0.04	1.02	2.83	2.83	2.95	3.43	3.54	3.54	3.54	4.17	5.16	6.06
MAX	0.04	0.31	1.10	0.00	0.12	0.47	0.12	0.00	0.00	0.28	0.75	0.47
NO.	1	5	5	0	1	1	1	0	0	4	5	3

Maximum Daily Rainfall	1.10
Maximum Monthly Rainfall	1.81
Total Annual Rainfall	6.06
Number of Days with Rain	26

Flood Control District of Maricopa County ALERT System
Daily Rainfall at Sun Ridge Canyon Dam (gage # 5970) for Water Year 2012

DAY	Oct	Nov	Dec	Jan	Feb	Mar	Apr	May	Jun	Jul	Aug	Sep
1												
2												
3			.12									
4		.31	.04									
5	.04	.31										
6												
7		.35										.24
8											.04	
9												
10												.12
11												.04
12			.55									
13		.16	1.06									
14			.08		.08					.08	.04	
15					.04							
16												
17											.04	
18			.04			.55						
19			.04									
20		.04										
21										.08	.31	
22											.08	
23											.71	
24												
25												
26							.20					
27												
28										.71		
29										.31		
30					----							
31		----			----		----		----			----
SUM	0.04	1.18	1.93	0.00	0.12	0.55	0.20	0.00	0.00	1.18	1.22	0.39
ACC	0.04	1.22	3.15	3.15	3.27	3.82	4.02	4.02	4.02	5.20	6.42	6.81
MAX	0.04	0.35	1.06	0.00	0.08	0.55	0.20	0.00	0.00	0.71	0.71	0.24
NO.	1	5	7	0	2	1	1	0	0	4	6	3

Maximum Daily Rainfall	1.06
Maximum Monthly Rainfall	1.93
Total Annual Rainfall	6.81
Number of Days with Rain	30

Flood Control District of Maricopa County ALERT System
Daily Rainfall at Cloudburst Wash (gage # 5975) for Water Year 2012

DAY	Oct	Nov	Dec	Jan	Feb	Mar	Apr	May	Jun	Jul	Aug	Sep
1												
2												
3			.16									
4		.55	.04									
5	.04	.31										
6	.08											
7		.47										.28
8											.04	
9												
10												
11										.08		.08
12			.47							.04		
13		.20	1.06									
14			.08							.04		
15												
16												
17											.04	
18			.16			.59						
19			.04			.08						
20												
21		.04									.39	
22											.08	
23											.59	
24												
25	.04											
26	.12						.24					
27												
28										1.10		
29										.20		
30					----							
31		----			----		----		----			----
SUM	0.28	1.58	2.01	0.00	0.00	0.67	0.24	0.00	0.00	1.46	1.14	0.35
ACC	0.28	1.85	3.86	3.86	3.86	4.53	4.76	4.76	4.76	6.22	7.36	7.72
MAX	0.12	0.55	1.06	0.00	0.00	0.59	0.24	0.00	0.00	1.10	0.59	0.28
NO.	4	5	7	0	0	2	1	0	0	5	5	2

Maximum Daily Rainfall	1.10
Maximum Monthly Rainfall	2.01
Total Annual Rainfall	7.72
Number of Days with Rain	31

Flood Control District of Maricopa County ALERT System
Daily Rainfall at North Heights Dam (gage # 5980) for Water Year 2012

DAY	Oct	Nov	Dec	Jan	Feb	Mar	Apr	May	Jun	Jul	Aug	Sep
1												
2												
3			.20									
4	.04	.31										
5		.31										
6	.04											
7		.31										.24
8												
9												
10												.04
11												.04
12			.51									
13		.16	1.06									
14					.04					.04		
15												
16												
17												
18			.04			.59						
19												
20												
21										.04	.43	
22											.04	
23											.75	
24												
25												
26							.24					
27												
28										.83		
29										.47		
30					----							
31		----			----		----		----			----
SUM	0.08	1.10	1.81	0.00	0.04	0.59	0.24	0.00	0.00	1.38	1.22	0.31
ACC	0.08	1.18	2.99	2.99	3.03	3.61	3.86	3.86	3.86	5.24	6.46	6.77
MAX	0.04	0.31	1.06	0.00	0.04	0.59	0.24	0.00	0.00	0.83	0.75	0.24
NO.	2	4	4	0	1	1	1	0	0	4	3	3

Maximum Daily Rainfall	1.06
Maximum Monthly Rainfall	1.81
Total Annual Rainfall	6.77
Number of Days with Rain	23

Flood Control District of Maricopa County ALERT System
Daily Rainfall at Golden Eagle Blvd. (gage # 5985) for Water Year 2012

DAY	Oct	Nov	Dec	Jan	Feb	Mar	Apr	May	Jun	Jul	Aug	Sep
1												
2												
3			.20									
4	.04	.55										
5		.39										
6	.04											
7		.51										.35
8												
9												
10												
11										.28		.04
12			.47							.08		
13		.20	1.14									
14			.08							.04		
15												
16												
17												
18			.08			.75						
19												
20												
21		.08									.39	
22											.04	
23											.63	
24												
25	.04											
26	.12						.24					
27												
28										1.30		
29										.32		
30					----							
31		----			----		----		----			----
SUM	0.24	1.73	1.97	0.00	0.00	0.75	0.24	0.00	0.00	2.01	1.06	0.39
ACC	0.24	1.97	3.94	3.94	3.94	4.69	4.92	4.92	4.92	6.93	7.99	8.39
MAX	0.12	0.55	1.14	0.00	0.00	0.75	0.24	0.00	0.00	1.30	0.63	0.35
NO.	4	5	5	0	0	1	1	0	0	5	3	2

Maximum Daily Rainfall	1.30
Maximum Monthly Rainfall	2.01
Total Annual Rainfall	8.39
Number of Days with Rain	26

Flood Control District of Maricopa County ALERT System
Daily Rainfall at Hesperus Dam (gage # 5990) for Water Year 2012

DAY	Oct	Nov	Dec	Jan	Feb	Mar	Apr	May	Jun	Jul	Aug	Sep
1												
2												
3			.12									
4	.04	.24										
5		.28	.04									
6												
7		.35										.35
8											.04	
9												
10												
11										.31		.04
12			.55							.08		
13		.12	1.06									
14			.04							.04		
15												
16												
17												
18			.04			.55						
19												
20												
21										.08	.35	
22											.04	
23											.43	
24												
25	.04											
26							.16					
27												
28										1.22		
29										.47		
30					----							
31		----			----		----		----			----
SUM	0.08	0.98	1.85	0.00	0.00	0.55	0.16	0.00	0.00	2.21	0.87	0.39
ACC	0.08	1.06	2.91	2.91	2.91	3.46	3.62	3.62	3.62	5.83	6.70	7.09
MAX	0.04	0.35	1.06	0.00	0.00	0.55	0.16	0.00	0.00	1.22	0.43	0.35
NO.	2	4	6	0	0	1	1	0	0	6	4	2

Maximum Daily Rainfall	1.22
Maximum Monthly Rainfall	2.21
Total Annual Rainfall	7.09
Number of Days with Rain	26

Flood Control District of Maricopa County ALERT System
Daily Rainfall at Hesperus Wash (gage # 5995) for Water Year 2012

DAY	Oct	Nov	Dec	Jan	Feb	Mar	Apr	May	Jun	Jul	Aug	Sep
1			.04									
2												
3			.43									
4		.47										
5	.04	.39										
6	.04											
7		.63										.94
8												
9								.08				
10												.04
11										.47		.04
12			.55							.43		
13		.28	1.10									
14			.20				.04			.04		
15												
16												
17												
18			.16			.75						
19												
20												
21		.12								.04	.35	
22												
23											.67	
24												
25	.12											
26	.04						.08					
27												
28										.47		
29										.28		
30					----							
31		----			----		----		----			----
SUM	0.24	1.89	2.48	0.00	0.00	0.75	0.12	0.08	0.00	1.74	1.02	1.02
ACC	0.24	2.13	4.61	4.61	4.61	5.35	5.47	5.55	5.55	7.28	8.31	9.33
MAX	0.12	0.63	1.10	0.00	0.00	0.75	0.08	0.08	0.00	0.47	0.67	0.94
NO.	4	5	6	0	0	1	2	1	0	6	2	3

Maximum Daily Rainfall	1.10
Maximum Monthly Rainfall	2.48
Total Annual Rainfall	9.33
Number of Days with Rain	30

Flood Control District of Maricopa County ALERT System
Daily Rainfall at Guadalupe FRS (gage # 6500) for Water Year 2012

DAY	Oct	Nov	Dec	Jan	Feb	Mar	Apr	May	Jun	Jul	Aug	Sep
1												
2												
3			.08									
4		.16								.04		
5		.31										
6												
7		.24										.16
8												
9								.08				
10												.08
11												.08
12			.24							.04		
13		.16	.55							.04		
14							.04				.16	
15										.04		
16												
17											.35	
18			.08			.20						
19												
20												
21		.04									.43	
22											.08	
23											.39	
24											.12	
25												
26	.08											
27												
28										.08		
29										.04		
30					----							
31		----			----		----		----			----
SUM	0.08	0.91	0.94	0.00	0.00	0.20	0.04	0.08	0.00	0.28	1.54	0.31
ACC	0.08	0.98	1.93	1.93	1.93	2.13	2.17	2.24	2.24	2.52	4.06	4.37
MAX	0.08	0.31	0.55	0.00	0.00	0.20	0.04	0.08	0.00	0.08	0.43	0.16
NO.	1	5	4	0	0	1	1	1	0	6	6	3

Maximum Daily Rainfall	0.55
Maximum Monthly Rainfall	1.54
Total Annual Rainfall	4.37
Number of Days with Rain	28

Flood Control District of Maricopa County ALERT System
Daily Rainfall at South Mountain Park (gage # 6510) for Water Year 2012

DAY	Oct	Nov	Dec	Jan	Feb	Mar	Apr	May	Jun	Jul	Aug	Sep
1												
2												
3			.04									
4		.28								.16		
5		.16										
6												
7		.20										.08
8												
9								.20				
10												.12
11												.08
12			.39							.04		
13		.08	.71							.08		
14							.04			.20	.31	
15												
16												
17											.16	
18			.08			.20						
19												
20												
21											1.26	
22											.08	
23											.35	
24												
25												
26												
27												
28										.08		
29										.12		
30					----							
31		----			----		----		----			----
SUM	0.00	0.71	1.22	0.00	0.00	0.20	0.04	0.20	0.00	0.67	2.17	0.28
ACC	0.00	0.71	1.93	1.93	1.93	2.13	2.17	2.36	2.36	3.03	5.20	5.47
MAX	0.00	0.28	0.71	0.00	0.00	0.20	0.04	0.20	0.00	0.20	1.26	0.12
NO.	0	4	4	0	0	1	1	1	0	6	5	3

Maximum Daily Rainfall	1.26
Maximum Monthly Rainfall	2.17
Total Annual Rainfall	5.47
Number of Days with Rain	25

Flood Control District of Maricopa County ALERT System
Daily Rainfall at Carriage Lane Park (gage # 6520) for Water Year 2012

DAY	Oct	Nov	Dec	Jan	Feb	Mar	Apr	May	Jun	Jul	Aug	Sep
1												
2												
3			.08									
4	.08	.04								.08		
5		.24									.04	
6												
7		.20										.28
8												
9								.08				
10												.16
11												.04
12			.24							.08		
13		.16	.75							.16		
14										.51	.04	
15												
16												
17											.20	
18			.04			.12						
19												
20												
21										.04	.35	
22											.08	
23											.24	
24											.24	
25												
26							.12					
27												
28										.31		
29										.08		
30					----							
31		----			----		----		----			----
SUM	0.08	0.63	1.10	0.00	0.00	0.12	0.12	0.08	0.00	1.26	1.18	0.47
ACC	0.08	0.71	1.81	1.81	1.81	1.93	2.05	2.13	2.13	3.39	4.57	5.04
MAX	0.08	0.24	0.75	0.00	0.00	0.12	0.12	0.08	0.00	0.51	0.35	0.28
NO.	1	4	4	0	0	1	1	1	0	7	7	3

Maximum Daily Rainfall	0.75
Maximum Monthly Rainfall	1.26
Total Annual Rainfall	5.04
Number of Days with Rain	29

Flood Control District of Maricopa County ALERT System
Daily Rainfall at South Mtn. Park HQ (gage # 6525) for Water Year 2012

DAY	Oct	Nov	Dec	Jan	Feb	Mar	Apr	May	Jun	Jul	Aug	Sep
1			.03									
2												
3			.12									
4	.06	.42	.01							.19		
5		.21										
6												
7		.47										.05
8												
9								.08				
10												.16
11												.02
12		.06	.75					----		.34		
13		.24	.61							.11		
14							.04			.19	.07	
15											.01	
16												
17											.17	
18			.04			.48						
19												
20												
21										.20	1.36	
22											.01	
23											.52	
24												
25												
26							.03					
27												
28										.08		
29										.40		
30					----							
31		----			----		----		----			----
SUM	0.06	1.40	1.56	0.00	0.00	0.48	0.07	0.08	0.00	1.51	2.14	0.23
ACC	0.06	1.46	3.02	3.02	3.02	3.50	3.57	3.65	3.65	5.16	7.30	7.53
MAX	0.06	0.47	0.75	0.00	0.00	0.48	0.04	0.08	0.00	0.40	1.36	0.16
NO.	1	5	6	0	0	1	2	1	0	7	6	3

Maximum Daily Rainfall	1.36
Maximum Monthly Rainfall	2.14
Total Annual Rainfall	7.53
Number of Days with Rain	32

Gage 6525 down from 05/11 16:59 (365) through 05/13 22:59 (365) due to data collision; no rain fell.

Flood Control District of Maricopa County ALERT System
Daily Rainfall at Chandler Blvd. @ Alma School Rd. (gage # 6530) for Water Year 2012

DAY	Oct	Nov	Dec	Jan	Feb	Mar	Apr	May	Jun	Jul	Aug	Sep
1												
2												
3			.12									
4	.35	.12								.12		
5		.28										
6												
7		.24										.94
8												
9								.12				
10												.20
11												.16
12		.04	.31							.04		
13		.04	.87							.16		
14										.83	.04	
15												
16												
17											.39	
18			.12			.28						
19												
20												
21		.04								.08	.39	
22												
23											.51	
24											.39	
25												
26							.08					
27												
28										.55		
29										.16		
30					----							
31		----			----		----		----			----
SUM	0.35	0.75	1.42	0.00	0.00	0.28	0.08	0.12	0.00	1.93	1.73	1.30
ACC	0.35	1.10	2.52	2.52	2.52	2.80	2.87	2.99	2.99	4.92	6.65	7.95
MAX	0.35	0.28	0.87	0.00	0.00	0.28	0.08	0.12	0.00	0.83	0.51	0.94
NO.	1	6	4	0	0	1	1	1	0	7	5	3

Maximum Daily Rainfall	0.94
Maximum Monthly Rainfall	1.93
Total Annual Rainfall	7.95
Number of Days with Rain	29

Flood Control District of Maricopa County ALERT System
Daily Rainfall at Pecos Basin (gage # 6535) for Water Year 2012

DAY	Oct	Nov	Dec	Jan	Feb	Mar	Apr	May	Jun	Jul	Aug	Sep
1												
2												
3			.08									
4	.04	.08								.16		
5		.16								.04		
6												
7		.24										.20
8												
9								.24				
10										.08		.04
11												.04
12			.20							.04		
13		.12	.59							.08		
14										.04	.59	
15										.04		
16												
17											.79	
18			.04			.12						
19												
20										.12	.47	.04
21										.16	.43	
22										.04	.08	
23											.24	
24											.35	
25												
26												
27												
28										.20		
29										.12		
30					----							
31		----			----		----		----			----
SUM	0.04	0.59	0.91	0.00	0.00	0.12	0.00	0.24	0.00	1.10	2.95	0.31
ACC	0.04	0.63	1.54	1.54	1.54	1.65	1.65	1.89	1.89	2.99	5.95	6.26
MAX	0.04	0.24	0.59	0.00	0.00	0.12	0.00	0.24	0.00	0.20	0.79	0.20
NO.	1	4	4	0	0	1	0	1	0	12	8	4

Maximum Daily Rainfall	0.79
Maximum Monthly Rainfall	2.95
Total Annual Rainfall	6.26
Number of Days with Rain	35

Flood Control District of Maricopa County ALERT System
Daily Rainfall at Mesa Tower (gage # 6540) for Water Year 2012

DAY	Oct	Nov	Dec	Jan	Feb	Mar	Apr	May	Jun	Jul	Aug	Sep
1												
2												
3			.08									
4	.12	.28								.04		
5		.24										
6												
7		.16										.83
8												
9								.12				
10												.04
11										.04		.08
12			.28							.12		
13		.08	.79							.12		
14					.04					.35		
15												
16												
17											.12	
18			.08			.20						
19												
20												
21										.08	.16	
22											.08	
23											.12	
24											.55	
25												
26	.04						.04					
27												
28										.08		
29										.04		
30					----							
31		----			----		----		----			----
SUM	0.16	0.75	1.22	0.00	0.04	0.20	0.04	0.12	0.00	0.87	1.02	0.94
ACC	0.16	0.91	2.13	2.13	2.17	2.36	2.40	2.52	2.52	3.39	4.41	5.35
MAX	0.12	0.28	0.79	0.00	0.04	0.20	0.04	0.12	0.00	0.35	0.55	0.83
NO.	2	4	4	0	1	1	1	1	0	8	5	3

Maximum Daily Rainfall	0.83
Maximum Monthly Rainfall	1.22
Total Annual Rainfall	5.35
Number of Days with Rain	30

Flood Control District of Maricopa County ALERT System
Daily Rainfall at Ahwatukee (gage # 6550) for Water Year 2012

DAY	Oct	Nov	Dec	Jan	Feb	Mar	Apr	May	Jun	Jul	Aug	Sep
1												
2												
3			.04									
4		.20								.16		
5		.24										
6												
7		.20										.16
8												
9								.20				
10												
11												.08
12		.04	.24							.08		
13		.12	.63							.08		
14										.08	.71	
15												
16												
17											.59	
18			.08			.16						
19												
20												
21										.12	.63	
22											.08	
23											.04	
24											.12	
25												
26												
27												
28										.20		
29										.04		
30					----							
31		----			----		----		----			----
SUM	0.00	0.79	0.98	0.00	0.00	0.16	0.00	0.20	0.00	0.75	2.17	0.24
ACC	0.00	0.79	1.77	1.77	1.77	1.93	1.93	2.13	2.13	2.87	5.04	5.28
MAX	0.00	0.24	0.63	0.00	0.00	0.16	0.00	0.20	0.00	0.20	0.71	0.16
NO.	0	5	4	0	0	1	0	1	0	7	6	2

Maximum Daily Rainfall	0.71
Maximum Monthly Rainfall	2.17
Total Annual Rainfall	5.28
Number of Days with Rain	34

Flood Control District of Maricopa County ALERT System
Daily Rainfall at South Mountain Fan (gage # 6560) for Water Year 2012

DAY	Oct	Nov	Dec	Jan	Feb	Mar	Apr	May	Jun	Jul	Aug	Sep
1												
2												
3												
4		.24								.12		
5	.08	.16										
6				----								
7		.28		----								
8												
9								.08				
10												.12
11										.04		
12			.20							.35		
13		.08	.47							.04		
14							.04			.04	.20	
15											.04	
16												
17											.16	
18		----	.04			.20						
19		----										
20		----										
21											1.18	
22											.04	
23											.35	
24												
25												
26												
27												
28										.04		
29										.31		
30					----							
31		----			----		----		----			----
SUM	0.08	0.75	0.71	0.00	0.00	0.20	0.04	0.08	0.00	0.95	1.97	0.12
ACC	0.08	0.83	1.54	1.54	1.54	1.73	1.77	1.85	1.85	2.80	4.76	4.88
MAX	0.08	0.28	0.47	0.00	0.00	0.20	0.04	0.08	0.00	0.35	1.18	0.12
NO.	1	4	3	0	0	1	1	1	0	7	6	1

Maximum Daily Rainfall	1.18
Maximum Monthly Rainfall	1.97
Total Annual Rainfall	4.88
Number of Days with Rain	25

Gage 6560 down from 11/17 13:59 (21) through 11/21 07:59 (21) due to radio path problem; no rain fell.
Gage 6560 down from 01/05 07:59 (39) through 01/08 10:59 (39)) due to data collision; no rain fell.

Flood Control District of Maricopa County ALERT System
Daily Rainfall at EMF @ Broadway Rd. (gage # 6570) for Water Year 2012

DAY	Oct	Nov	Dec	Jan	Feb	Mar	Apr	May	Jun	Jul	Aug	Sep
1												
2												
3			.04									
4	.12	.16								.04		.28
5		.28										
6												
7		.20										2.95
8												
9								.24				
10												
11												.24
12			.35							.04		
13			1.30									
14					.04					1.30		
15												
16												
17											.08	
18			.04			.63						
19												
20											1.30	
21										.20	.12	
22											.16	
23											.59	
24											.39	
25												
26							.04					
27												
28										.51		
29										.08		
30					----							
31		----			----		----		----			----
SUM	0.12	0.63	1.73	0.00	0.04	0.63	0.04	0.24	0.00	2.17	2.64	3.46
ACC	0.12	0.75	2.48	2.48	2.52	3.15	3.19	3.43	3.43	5.59	8.23	11.69
MAX	0.12	0.28	1.30	0.00	0.04	0.63	0.04	0.24	0.00	1.30	1.30	2.95
NO.	1	3	4	0	1	1	1	1	0	6	6	3

Maximum Daily Rainfall	2.95
Maximum Monthly Rainfall	3.46
Total Annual Rainfall	11.69
Number of Days with Rain	27

Flood Control District of Maricopa County ALERT System
Daily Rainfall at Williams Field Road (gage # 6575) for Water Year 2012

DAY	Oct	Nov	Dec	Jan	Feb	Mar	Apr	May	Jun	Jul	Aug	Sep
1												
2												
3			.16									
4												.12
5		.43										
6												
7		.16										.75
8	----											
9	----							.16				
10	----									.04		.08
11												.12
12			.75									
13			1.14				.12					
14					.08					.47		
15												
16											.08	
17												
18			.08			.83						
19												
20												
21										.12	.28	
22										.04	.16	
23										.04	1.22	
24											.04	
25												
26							.12					
27												
28										.12		
29										1.14		
30					----					.04		
31		----			----		----		----			----
SUM	0.00	0.59	2.13	0.00	0.08	0.83	0.24	0.16	0.00	2.01	1.77	1.06
ACC	0.00	0.59	2.72	2.72	2.80	3.62	3.86	4.02	4.02	6.02	7.80	8.86
MAX	0.00	0.43	1.14	0.00	0.08	0.83	0.12	0.16	0.00	1.14	1.22	0.75
NO.	0	2	4	0	1	1	2	1	0	8	5	4

Maximum Daily Rainfall	1.22
Maximum Monthly Rainfall	2.13
Total Annual Rainfall	8.86
Number of Days with Rain	28

Gage 6575 down from 10/07 03:38 (0) through 10/11 16:30 (0) due to transmitter failure; no rain fell.

Flood Control District of Maricopa County ALERT System
Daily Rainfall at EMF @ Queen Creek Rd. (gage # 6580) for Water Year 2012

DAY	Oct	Nov	Dec	Jan	Feb	Mar	Apr	May	Jun	Jul	Aug	Sep
1	----	----	----	----								
2	----	----	----	----								
3	----	----	----	----								
4	----	----	----	----						.16		
5	----	----	----	----								----
6	----	----	----	----								----
7	----	----	----	----								.94
8	----	----	----	----								
9	----	----	----	----				.20				
10	----	----	----	----								.08
11	----	----	----	----								.08
12	----	----	----	----								
13	----	----	----	----						.04		
14	----	----	----	----						.59		
15	----	----	----	----								
16	----	----	----	----								
17	----	----	----	----							.08	
18	----	----	----			.79						
19	----	----	----			.04						
20	----	----	----									
21	----	----	----								.47	
22	----	----	----								.08	
23	----	----	----								.08	
24	----	----	----								.08	
25	----	----	----									
26	----	----	----				.16					
27	----	----	----									
28	----	----	----							.20		
29	----	----	----							.24		
30	----	----	----		----					.04		
31	----	----	----		----		----		----			----
SUM	----	----	----	0.00	0.00	0.83	0.16	0.20	0.00	1.26	0.79	1.10
ACC	----	----	----	0.00	0.00	0.83	0.98	1.18	1.18	2.44	3.23	4.33
MAX	----	----	----	0.00	0.00	0.79	0.16	0.20	0.00	0.59	0.47	0.94
NO.	----	----	----	0	0	2	1	1	0	6	5	3

Maximum Daily Rainfall	0.94
Maximum Monthly Rainfall	1.26
Partial Annual Rainfall	4.33
Number of Days with Rain	18

Station returned to service on 01/18/2012.
Gage 6580 down from 9/04 13:58 (82) through 9/07 07:58 (82) due to data collision; no rain fell.

Flood Control District of Maricopa County ALERT System
Daily Rainfall at Chandler Airport (gage # 6585) for Water Year 2012

DAY	Oct	Nov	Dec	Jan	Feb	Mar	Apr	May	Jun	Jul	Aug	Sep
1												
2												
3			.04									
4	.12	.08								.08		
5		.24										
6												
7		.24										.75
8												
9								.12				
10												.20
11												.28
12		.04	.39									
13		.04	.98							.31		
14										.59	.08	
15												
16												
17											.59	
18			.04			.47						
19												
20												
21										.12	1.18	
22												
23											.35	
24											.08	
25												
26							.16					
27												
28										.47		
29										.12		
30					----							
31		----			----		----		----			----
SUM	0.12	0.63	1.46	0.00	0.00	0.47	0.16	0.12	0.00	1.70	2.28	1.22
ACC	0.12	0.75	2.20	2.20	2.20	2.68	2.83	2.95	2.95	4.65	6.93	8.15
MAX	0.12	0.24	0.98	0.00	0.00	0.47	0.16	0.12	0.00	0.59	1.18	0.75
NO.	1	5	4	0	0	1	1	1	0	6	5	3

Maximum Daily Rainfall	1.18
Maximum Monthly Rainfall	2.28
Total Annual Rainfall	8.15
Number of Days with Rain	27

Flood Control District of Maricopa County ALERT System
Daily Rainfall at Elliot Rd. @ Hawes Rd. (gage # 6590) for Water Year 2012

DAY	Oct	Nov	Dec	Jan	Feb	Mar	Apr	May	Jun	Jul	Aug	Sep
1												
2												
3			.08									
4		.04										.67
5		.31										
6												
7		.24										1.42
8												
9								.47				
10												.35
11												.94
12			.35							.04		
13			1.10									
14										.79		
15												
16												
17												
18			.08			.75						
19												
20												
21		.08								.04	.20	
22											.12	
23											.08	
24		.04										
25												
26	.04						.20					
27												
28										.31		
29										.12		
30					----							
31		----			----		----		----			----
SUM	0.04	0.71	1.61	0.00	0.00	0.75	0.20	0.47	0.00	1.30	0.39	3.39
ACC	0.04	0.75	2.36	2.36	2.36	3.11	3.31	3.78	3.78	5.08	5.47	8.86
MAX	0.04	0.31	1.10	0.00	0.00	0.75	0.20	0.47	0.00	0.79	0.20	1.42
NO.	1	5	4	0	0	1	1	1	0	5	3	4

Maximum Daily Rainfall	1.42
Maximum Monthly Rainfall	3.39
Total Annual Rainfall	8.86
Number of Days with Rain	25

Flood Control District of Maricopa County ALERT System
Daily Rainfall at EMF @ Arizona Ave. (gage # 6595) for Water Year 2012

DAY	Oct	Nov	Dec	Jan	Feb	Mar	Apr	May	Jun	Jul	Aug	Sep
1												
2												
3			.04									
4	----	.04								.12	----	
5	----	.16									----	
6												
7		.12										1.06
8												
9								.28				
10												
11												.16
12			.43							.04		
13			.98							.16		
14										1.38	.20	
15											.04	
16			.04									
17											.04	
18			.04			.31						
19												
20												
21										.12	1.18	
22											.08	
23											.24	
24											.28	
25												
26												
27											----	
28										.08	----	
29										1.97		
30					----							
31		----			----		----		----			----
SUM	0.00	0.31	1.54	0.00	0.00	0.31	0.00	0.28	0.00	3.86	2.05	1.22
ACC	0.00	0.31	1.85	1.85	1.85	2.17	2.17	2.44	2.44	6.30	8.35	9.57
MAX	0.00	0.16	0.98	0.00	0.00	0.31	0.00	0.28	0.00	1.97	1.18	1.06
NO.	0	3	5	0	0	1	0	1	0	7	7	2

Maximum Daily Rainfall	1.97
Maximum Monthly Rainfall	3.86
Total Annual Rainfall	9.57
Number of Days with Rain	26

Gage 6595 down from 10/03 13:07 (0) through 10/06 01:07 (0) due to data collision; no rain fell.
Gage 6595 down from 8/03 01:24 (160) through 8/06 07:22 (160) due to battery failure; no rain fell.

Flood Control District of Maricopa County ALERT System
Daily Rainfall at Guadalupe Channel (gage # 6600) for Water Year 2012

DAY	Oct	Nov	Dec	Jan	Feb	Mar	Apr	May	Jun	Jul	Aug	Sep
1			.04									
2								----				
3			.04					----				
4		.12						----				.51
5		.28										
6												
7		.20										1.10
8												
9								.94				
10												.12
11												.12
12			.47							.04		
13			1.18									
14										.79		
15											.04	
16												
17											.04	
18			.08			.47						
19												
20											.20	
21	----									.20	.20	
22	----										.04	
23	----										.16	
24											.12	
25												
26	.04						.12					
27												
28										.24		
29										.08		
30					----							
31		----			----		----		----			----
SUM	0.04	0.59	1.81	0.00	0.00	0.47	0.12	0.94	0.00	1.34	0.79	1.85
ACC	0.04	0.63	2.44	2.44	2.44	2.91	3.03	3.98	3.98	5.32	6.10	7.95
MAX	0.04	0.28	1.18	0.00	0.00	0.47	0.12	0.94	0.00	0.79	0.20	1.10
NO.	1	3	5	0	0	1	1	1	0	5	7	4

Maximum Daily Rainfall	1.18
Maximum Monthly Rainfall	1.85
Total Annual Rainfall	7.95
Number of Days with Rain	28

Gage 6600 down from 10/20 11:20 (0) through 10/24 13:02 (0) for unknown reason; no rain fell.
Gage 6600 down from 05/01 09:24 (77) through 05/05 09:24 (77) due to data collision; no rain fell.

Flood Control District of Maricopa County ALERT System
Daily Rainfall at Freestone Basin (gage # 6605) for Water Year 2012

DAY	Oct	Nov	Dec	Jan	Feb	Mar	Apr	May	Jun	Jul	Aug	Sep
1												
2												
3			.04									
4	.16	.04								.08		
5		.28										
6												
7		.20										1.02
8												
9								.20				
10												.04
11												.12
12			.39							.20		
13		.04	.94							.08		
14							.04			1.42	.04	
15												
16												
17											.12	
18			.12			.39						
19												
20												
21										.24	.24	
22											.08	
23											.43	
24											.28	
25												
26							.12					
27												
28										.24		
29										.04		
30					----							
31		----			----		----		----			----
SUM	0.16	0.55	1.50	0.00	0.00	0.39	0.16	0.20	0.00	2.28	1.18	1.18
ACC	0.16	0.71	2.20	2.20	2.20	2.60	2.76	2.95	2.95	5.24	6.42	7.60
MAX	0.16	0.28	0.94	0.00	0.00	0.39	0.12	0.20	0.00	1.42	0.43	1.02
NO.	1	4	4	0	0	1	2	1	0	7	6	3

Maximum Daily Rainfall	1.42
Maximum Monthly Rainfall	2.28
Total Annual Rainfall	7.60
Number of Days with Rain	29

Flood Control District of Maricopa County ALERT System
Daily Rainfall at Queen Creek Rd. (gage # 6610) for Water Year 2012

DAY	Oct	Nov	Dec	Jan	Feb	Mar	Apr	May	Jun	Jul	Aug	Sep
1												
2												
3			.08									
4										.04		
5		.35										
6												
7		.16										.43
8												
9								.20				
10										.04		1.02
11												.28
12			.59							.08		
13			1.22							.08		
14					.04		.08			.63		
15												
16											.08	
17											.04	
18			.08			.71						
19												
20												
21										.20	.31	
22											.12	
23											.75	
24										.04	.12	
25												
26							.08					
27												
28										.04		
29										.28		
30					----							
31		----			----		----		----			----
SUM	0.00	0.51	1.97	0.00	0.04	0.71	0.16	0.20	0.00	1.42	1.42	1.73
ACC	0.00	0.51	2.48	2.48	2.52	3.23	3.39	3.58	3.58	5.00	6.42	8.15
MAX	0.00	0.35	1.22	0.00	0.04	0.71	0.08	0.20	0.00	0.63	0.75	1.02
NO.	0	2	4	0	1	1	2	1	0	9	6	3

Maximum Daily Rainfall	1.22
Maximum Monthly Rainfall	1.97
Total Annual Rainfall	8.15
Number of Days with Rain	29

Flood Control District of Maricopa County ALERT System
Daily Rainfall at Queen Creek Landfill (gage # 6615) for Water Year 2012

DAY	Oct	Nov	Dec	Jan	Feb	Mar	Apr	May	Jun	Jul	Aug	Sep
1												
2												
3			.12									
4										.12		
5		.31									.04	
6												
7		.12										.35
8											.04	
9								.35				
10												.39
11										.04		.16
12			.67							.04		
13		.04	1.02							.04		
14					.04		.08			.63		
15												
16												
17												
18						.59						
19									----			
20									----			
21									----	.04	.43	
22									----		.04	
23											.24	
24												
25												
26							.08					
27												
28												
29										.47		
30					----							
31		----			----		----		----			----
SUM	0.00	0.47	1.81	0.00	0.04	0.59	0.16	0.35	0.00	1.38	0.79	0.91
ACC	0.00	0.47	2.28	2.28	2.32	2.91	3.07	3.43	3.43	4.80	5.59	6.50
MAX	0.00	0.31	1.02	0.00	0.04	0.59	0.08	0.35	0.00	0.63	0.43	0.39
NO.	0	3	3	0	1	1	2	1	0	7	5	3

Maximum Daily Rainfall	1.02
Maximum Monthly Rainfall	1.81
Total Annual Rainfall	6.50
Number of Days with Rain	26

Gage 6615 down from 06/18 08:01 (87) through 06/23 06:57 (87) due to a move to another portion of the landfill; no rain fell.

Flood Control District of Maricopa County ALERT System
Daily Rainfall at Crossroads Park (gage # 6620) for Water Year 2012

DAY	Oct	Nov	Dec	Jan	Feb	Mar	Apr	May	Jun	Jul	Aug	Sep
1												
2												
3			.08									
4	.20	.24								.08		
5		.24										
6												
7		.24										1.46
8												
9								.20				
10												.04
11												.16
12			.31							.20		
13			1.10							.04		
14			.08				.04			2.87		
15											.08	
16												
17											.12	
18			.08			.55						
19												
20											.12	
21										.39	.28	
22											.04	
23											.28	
24										.08	.12	
25												
26							.16					
27												
28										.59		
29										.04		----
30					----							----
31		----			----		----		----			----
SUM	0.20	0.71	1.65	0.00	0.00	0.55	0.20	0.20	0.00	4.29	1.02	1.65
ACC	0.20	0.91	2.56	2.56	2.56	3.11	3.31	3.50	3.50	7.80	8.82	10.47
MAX	0.20	0.24	1.10	0.00	0.00	0.55	0.16	0.20	0.00	2.87	0.28	1.46
NO.	1	3	5	0	0	1	2	1	0	8	7	3

Maximum Daily Rainfall	2.87
Maximum Monthly Rainfall	4.29
Total Annual Rainfall	10.47
Number of Days with Rain	31

Gage 6620 down from 9/28 09:26 (266) through 10/01 15:26 (0) due to data collision; no rain fell.

Flood Control District of Maricopa County ALERT System
Daily Rainfall at Signal Butte FRS (gage # 6625) for Water Year 2012

DAY	Oct	Nov	Dec	Jan	Feb	Mar	Apr	May	Jun	Jul	Aug	Sep
1			.04									
2												
3			.04									
4		.04									----	
5		.31									----	
6												
7		.16										1.42
8											.08	
9								.28				
10												.04
11										.20		.12
12			.59							.16		
13			1.18									
14										.75		
15												
16												
17											.04	
18			.04			.75						
19			.04									
20												
21		.08									.12	
22											.08	
23											.51	
24											.12	
25		.04										
26							.08					
27												
28										.12		
29										.08		
30					----							
31		----			----		----		----			----
SUM	0.00	0.63	1.93	0.00	0.00	0.75	0.08	0.28	0.00	1.30	0.94	1.57
ACC	0.00	0.63	2.56	2.56	2.56	3.31	3.39	3.66	3.66	4.96	5.91	7.48
MAX	0.00	0.31	1.18	0.00	0.00	0.75	0.08	0.28	0.00	0.75	0.51	1.42
NO.	0	5	6	0	0	1	1	1	0	5	6	3

Maximum Daily Rainfall	1.42
Maximum Monthly Rainfall	1.93
Total Annual Rainfall	7.48
Number of Days with Rain	28

Gage 6625 down from 8/03 14:37 (126) through 8/06 02:40 (126) due to data collision; no rain fell.

Flood Control District of Maricopa County ALERT System
Daily Rainfall at McDowell Rd. @ Hawes Rd. (gage # 6630) for Water Year 2012

DAY	Oct	Nov	Dec	Jan	Feb	Mar	Apr	May	Jun	Jul	Aug	Sep
1												
2												
3												
4		.24	.04									.08
5		.28										
6												
7		.24										1.69
8											.08	
9								.20				
10												.08
11												.12
12			.51							.04		
13			1.50									
14					.04		.04			.83		
15												
16												
17											.12	
18			.16			.51						
19			.04									
20												
21		.04									.20	
22											.24	
23											.59	
24											.20	
25												
26							.04					
27												
28										.12		
29										.12		
30					----							
31		----			----		----		----			----
SUM	0.00	0.79	2.24	0.00	0.04	0.51	0.08	0.20	0.00	1.10	1.42	1.97
ACC	0.00	0.79	3.03	3.03	3.07	3.58	3.66	3.86	3.86	4.96	6.38	8.35
MAX	0.00	0.28	1.50	0.00	0.04	0.51	0.04	0.20	0.00	0.83	0.59	1.69
NO.	0	4	5	0	1	1	2	1	0	4	6	4

Maximum Daily Rainfall	1.69
Maximum Monthly Rainfall	2.24
Total Annual Rainfall	8.35
Number of Days with Rain	28

Flood Control District of Maricopa County ALERT System
Daily Rainfall at Spookhill FRS @ McKellips Rd. (gage # 6635) for Water Year 2012

DAY	Oct	Nov	Dec	Jan	Feb	Mar	Apr	May	Jun	Jul	Aug	Sep
1												
2												
3												
4	.04	.12										.04
5		.35	.04									
6												
7		.16										2.01
8												
9								.67			.04	
10												.04
11												.16
12			.39							.16		
13		.04	1.26									
14					.04		.16			1.26		
15												
16												
17											.16	
18			.16			.98						
19			.16			.04						
20												
21										.43	.43	
22											.31	
23											.83	
24											.59	
25												
26							.28					
27												
28										.31		
29										.16		
30					----							
31		----			----		----		----			----
SUM	0.04	0.67	2.01	0.00	0.04	1.02	0.43	0.67	0.00	2.32	2.36	2.24
ACC	0.04	0.71	2.72	2.72	2.76	3.78	4.21	4.88	4.88	7.20	9.57	11.81
MAX	0.04	0.35	1.26	0.00	0.04	0.98	0.28	0.67	0.00	1.26	0.83	2.01
NO.	1	4	5	0	1	2	2	1	0	5	6	3

Maximum Daily Rainfall	2.01
Maximum Monthly Rainfall	2.36
Total Annual Rainfall	11.81
Number of Days with Rain	30

Flood Control District of Maricopa County ALERT System
Daily Rainfall at Usery Mountain Park (gage # 6640) for Water Year 2012

DAY	Oct	Nov	Dec	Jan	Feb	Mar	Apr	May	Jun	Jul	Aug	Sep
1			.04									
2												
3			.04									
4		.20										
5		.35										
6												
7		.16										1.02
8											.12	
9								.04				
10												.12
11												.08
12			.67							.08		
13			1.22									
14							.04		----	.59		
15									----			
16									----			
17									----		.08	
18			.04			.71			----			
19			.04									
20												
21											.16	
22											.08	
23											.59	
24											.04	
25												
26							.12					
27												
28										.08		
29										.04		
30					----							
31		----			----		----		----			----
SUM	0.00	0.71	2.05	0.00	0.00	0.71	0.16	0.04	0.00	0.79	1.06	1.22
ACC	0.00	0.71	2.76	2.76	2.76	3.46	3.62	3.66	3.66	4.45	5.51	6.73
MAX	0.00	0.35	1.22	0.00	0.00	0.71	0.12	0.04	0.00	0.59	0.59	1.02
NO.	0	3	6	0	0	1	2	1	0	4	6	3

Maximum Daily Rainfall	1.22
Maximum Monthly Rainfall	2.05
Total Annual Rainfall	6.73
Number of Days with Rain	26

Gage 6640 down from 06/13 04:06 (93) through 06/19 09:18 (93) due to programming error; no rain fell.

Flood Control District of Maricopa County ALERT System
Daily Rainfall at Usery Park WS (gage # 6650) for Water Year 2012

DAY	Oct	Nov	Dec	Jan	Feb	Mar	Apr	May	Jun	Jul	Aug	Sep
1												
2												
3												
4		.04										
5		.24	.04									
6	.04											
7		.20										1.57
8											.08	
9								.04				
10												.08
11												.16
12			.35							.04		
13			1.18									
14							.04			.43		
15												
16												
17											.08	
18			.08			.67						
19										----		
20										----		
21										----	.20	
22										----	.08	
23											.91	
24										.12		
25												
26							.08					
27												
28										.16		
29										.04		
30					----							
31		----			----		----		----			----
SUM	0.04	0.47	1.65	0.00	0.00	0.67	0.12	0.04	0.00	0.79	1.34	1.81
ACC	0.04	0.51	2.17	2.17	2.17	2.83	2.95	2.99	2.99	3.78	5.12	6.93
MAX	0.04	0.24	1.18	0.00	0.00	0.67	0.08	0.04	0.00	0.43	0.91	1.57
NO.	1	3	4	0	0	1	2	1	0	5	5	3

Maximum Daily Rainfall	1.57
Maximum Monthly Rainfall	1.81
Total Annual Rainfall	6.93
Number of Days with Rain	25

Gage 6650 down from 7/18 17:05 (88) through 7/23 10:05 (88); due to data collision, assume no rain fell.

Flood Control District of Maricopa County ALERT System
Daily Rainfall at Thunder Mountain (gage # 6655) for Water Year 2012

DAY	Oct	Nov	Dec	Jan	Feb	Mar	Apr	May	Jun	Jul	Aug	Sep
1												
2												
3												
4		.16										
5		.12										
6												
7		.08										1.50
8												
9								.04				
10												.12
11										.04		.08
12			.43							.04		
13			1.14									
14					.04					1.22		
15												
16												
17											.08	
18						.24						
19			.04									
20												
21											.12	
22											.08	
23											.55	
24												
25												
26							.04					
27												
28										.20		
29										.04		
30					----							
31		----			----		----		----			----
SUM	0.00	0.35	1.61	0.00	0.04	0.24	0.04	0.04	0.00	1.54	0.83	1.69
ACC	0.00	0.35	1.97	1.97	2.01	2.24	2.28	2.32	2.32	3.86	4.69	6.38
MAX	0.00	0.16	1.14	0.00	0.04	0.24	0.04	0.04	0.00	1.22	0.55	1.50
NO.	0	3	3	0	1	1	1	1	0	5	4	3

Maximum Daily Rainfall	1.50
Maximum Monthly Rainfall	1.69
Partial Annual Rainfall	6.38
Number of Days with Rain	22

Wind shield installed on 05/29/2012, prior to that records are poor due to updraft winds.

Flood Control District of Maricopa County ALERT System
Daily Rainfall at Apache Junction FRS (gage # 6670) for Water Year 2012

DAY	Oct	Nov	Dec	Jan	Feb	Mar	Apr	May	Jun	Jul	Aug	Sep
1												
2												
3			.04									
4												.04
5		.43										
6												
7		.16										1.50
8												
9								.08				
10												.12
11										.08		.28
12			.94							.08		
13			1.22									
14			.04		.04		.08			.75		
15												
16											.04	
17											.04	
18						.87						
19			.04									
20												
21		.04								.04	.16	
22											.20	
23											.28	
24		.04								.04		
25		.04										
26							.12					
27												
28										.12		
29										.08		
30					----							
31		----			----		----		----			----
SUM	0.00	0.71	2.28	0.00	0.04	0.87	0.20	0.08	0.00	1.18	0.71	1.93
ACC	0.00	0.71	2.99	2.99	3.03	3.90	4.09	4.17	4.17	5.35	6.06	7.99
MAX	0.00	0.43	1.22	0.00	0.04	0.87	0.12	0.08	0.00	0.75	0.28	1.50
NO.	0	5	5	0	1	1	2	1	0	7	5	4

Maximum Daily Rainfall	1.50
Maximum Monthly Rainfall	2.28
Total Annual Rainfall	7.99
Number of Days with Rain	31

Flood Control District of Maricopa County ALERT System
Daily Rainfall at Apache Trail (gage # 6675) for Water Year 2012

DAY	Oct	Nov	Dec	Jan	Feb	Mar	Apr	May	Jun	Jul	Aug	Sep
1												
2												
3												
4												.94
5		.35										
6												
7		.16										1.34
8											.04	
9								.20				
10										.04		.16
11												.04
12			.98									
13			1.02							.04		
14			.08		.08		.12			.87		
15												
16											.04	
17											.04	
18						.91						
19			.04									
20												----
21											.12	----
22											.08	----
23											.35	
24										.08		
25		.08										
26							.04					
27												
28										.20		
29										.12		
30					----							
31		----			----		----		----			----
SUM	0.00	0.59	2.13	0.00	0.08	0.91	0.16	0.20	0.00	1.34	0.67	2.48
ACC	0.00	0.59	2.72	2.72	2.80	3.70	3.86	4.06	4.06	5.39	6.06	8.54
MAX	0.00	0.35	1.02	0.00	0.08	0.91	0.12	0.20	0.00	0.87	0.35	1.34
NO.	0	3	4	0	1	1	2	1	0	6	6	4

Maximum Daily Rainfall	1.34
Maximum Monthly Rainfall	2.48
Total Annual Rainfall	8.54
Number of Days with Rain	28

Gage 6675 down from 9/19 15:59 (217) through 9/23 03:59 (217) due to data collision; no rain fell.

Flood Control District of Maricopa County ALERT System
Daily Rainfall at Powerline FRS (gage # 6680) for Water Year 2012

DAY	Oct	Nov	Dec	Jan	Feb	Mar	Apr	May	Jun	Jul	Aug	Sep
1												
2												
3			.16									
4												1.14
5		.31										
6												
7		.08										.87
8												
9								.12				
10										.12		.20
11												.04
12			.59							.04		
13		.04	.91									
14					.08		.12			.55		
15												
16				.04							.08	
17												
18			.04			.94						
19												
20												
21										.08	.12	
22											.16	
23											.75	
24		.08						----				
25								----				
26	.16						.08	----				
27	.04											
28										.12		
29									----	.47		
30					----				----			
31		----			----		----		----			----
SUM	0.20	0.51	1.69	0.04	0.08	0.94	0.20	0.12	0.00	1.38	1.10	2.24
ACC	0.20	0.71	2.40	2.44	2.52	3.47	3.66	3.78	3.78	5.16	6.26	8.50
MAX	0.16	0.31	0.91	0.04	0.08	0.94	0.12	0.12	0.00	0.55	0.75	1.14
NO.	2	4	4	1	1	1	2	1	0	6	4	4

Maximum Daily Rainfall	1.14
Maximum Monthly Rainfall	2.24
Total Annual Rainfall	8.50
Number of Days with Rain	30

Gage 6680 down from 05/23 21:00 (96) through 05/27 21:00 (96) due to data collision; no rain fell.
Gage 6680 down from 06/28 13:28 (96) through 07/01 07:28 (93) due to data collision; no rain fell.

Flood Control District of Maricopa County ALERT System
Daily Rainfall at Vineyard FRS (gage # 6685) for Water Year 2012

DAY	Oct	Nov	Dec	Jan	Feb	Mar	Apr	May	Jun	Jul	Aug	Sep
1				----								
2				----								
3			.12									
4												1.14
5		.24										
6												
7		.16										.83
8												
9								.16				
10										.12		.20
11												.04
12			.75							.04		
13		.04	1.02									
14					.12		.08			.63		
15												
16				.04							.12	
17												
18			.04			1.02						
19												
20												
21										.08	.16	
22						----					.20	
23						----					.79	
24		.08				----						
25		.04										
26	.24						.08					
27												
28										.16		
29										.55		
30					----							
31		----			----		----		----			----
SUM	0.24	0.55	1.93	0.04	0.12	1.02	0.16	0.16	0.00	1.58	1.26	2.20
ACC	0.24	0.79	2.72	2.76	2.87	3.90	4.06	4.21	4.21	5.79	7.05	9.25
MAX	0.24	0.24	1.02	0.04	0.12	1.02	0.08	0.16	0.00	0.63	0.79	1.14
NO.	1	5	4	1	1	1	2	1	0	6	4	4

Maximum Daily Rainfall	1.14
Maximum Monthly Rainfall	2.20
Total Annual Rainfall	9.25
Number of Days with Rain	30

Gage 6685 down from 12/31 07:11 (69) through 01/03 13:11 (69) due to data collision; no rain fell.
Gage 6685 down from 03/21 16:02 (99) through 03/25 10:02 (99) due to data collision; no rain fell.

Flood Control District of Maricopa County ALERT System
Daily Rainfall at Spookhill FRS @ Brown Rd. (gage # 6690) for Water Year 2012

DAY	Oct	Nov	Dec	Jan	Feb	Mar	Apr	May	Jun	Jul	Aug	Sep
1												
2												
3			.04									
4		.16										
5		.28										
6	.04											
7		.24										2.01
8											.08	
9								.47				
10												.04
11												.16
12			.43							.24		
13			1.30									
14					.04		.04			.75		
15												
16												
17											.08	
18			.08			.71						
19			.04									
20												
21		.04								.12	.12	
22											.16	
23											.43	
24											.35	
25												
26							.04					
27												
28										.16		
29										.12		
30					----							
31		----			----		----		----			----
SUM	0.04	0.71	1.89	0.00	0.04	0.71	0.08	0.47	0.00	1.39	1.23	2.20
ACC	0.04	0.75	2.64	2.64	2.68	3.39	3.47	3.94	3.94	5.31	6.54	8.74
MAX	0.04	0.28	1.30	0.00	0.04	0.71	0.04	0.47	0.00	0.75	0.43	2.01
NO.	1	4	5	0	1	1	2	1	0	5	6	3

Maximum Daily Rainfall	2.01
Maximum Monthly Rainfall	2.20
Total Annual Rainfall	8.74
Number of Days with Rain	29

Flood Control District of Maricopa County ALERT System
Daily Rainfall at McDowell Rd. @ Meridian Rd. (gage # 6695) for Water Year 2012

DAY	Oct	Nov	Dec	Jan	Feb	Mar	Apr	May	Jun	Jul	Aug	Sep
1			.08									
2												
3			.04									
4												
5		.39										
6							----					
7		.16					----					1.10
8							----				.08	
9					----			.12				
10					----							.24
11												.16
12			.91							.08		
13			1.30									
14										.83		----
15					.04							----
16												----
17											.12	
18						.79						
19			.04			.04						
20												
21		.04									.16	
22											.20	
23											.51	
24										.08	.24	
25		.08										
26							.08					
27												
28										.12		
29										.12		
30					----							
31		----			----		----		----			----
SUM	0.00	0.67	2.36	0.00	0.04	0.83	0.08	0.12	0.00	1.22	1.30	1.50
ACC	0.00	0.67	3.03	3.03	3.07	3.90	3.98	4.09	4.09	5.31	6.61	8.11
MAX	0.00	0.39	1.30	0.00	0.04	0.79	0.08	0.12	0.00	0.83	0.51	1.10
NO.	0	4	5	0	1	2	1	1	0	5	6	3

Maximum Daily Rainfall	1.30
Maximum Monthly Rainfall	2.36
Total Annual Rainfall	8.11
Number of Days with Rain	28

Gage 6695 down from 02/08 22:27 (77) through 02/11 22:27 (77) due to data collision; no rain fell.
Gage 6695 down from 04/05 15:14 (99) through 04/09 09:14 (99) due to data collision; no rain fell.
Gage 6695 down from 9/13 03:13 (206) through 9/17 12:09 (206) for unknown reason; no rain fell.

Flood Control District of Maricopa County ALERT System
Daily Rainfall at Rittenhouse FRS (gage # 6700) for Water Year 2012

DAY	Oct	Nov	Dec	Jan	Feb	Mar	Apr	May	Jun	Jul	Aug	Sep
1												
2												
3			.08									
4												.24
5		.12										
6												
7		.12										.43
8												
9								.12				
10												
11												
12			.67									
13		.04	.83									
14					.16		.08			.67		
15												
16				.04								
17											.08	
18						.51						
19												
20												
21		.04								.20	.47	
22											.04	
23											1.34	
24		.04									.08	
25		.08										
26												
27												
28										.08		
29										.91		
30					----							
31		----			----		----		----			----
SUM	0.00	0.43	1.57	0.04	0.16	0.51	0.08	0.12	0.00	1.85	2.01	0.67
ACC	0.00	0.43	2.01	2.05	2.20	2.72	2.80	2.91	2.91	4.76	6.77	7.44
MAX	0.00	0.12	0.83	0.04	0.16	0.51	0.08	0.12	0.00	0.91	1.34	0.43
NO.	0	6	3	1	1	1	1	1	0	4	5	2

Maximum Daily Rainfall	1.34
Maximum Monthly Rainfall	2.01
Total Annual Rainfall	7.44
Number of Days with Rain	25

Flood Control District of Maricopa County ALERT System
Daily Rainfall at Powerline Floodway (gage # 6705) for Water Year 2012

DAY	Oct	Nov	Dec	Jan	Feb	Mar	Apr	May	Jun	Jul	Aug	Sep
1												
2												
3			.04									
4			.04									.12
5		.31										
6												
7		.12										.98
8												
9								.24				
10										.08		.12
11												.12
12			.59							.04		
13			1.10									
14					.04		.08			.59		
15												
16												
17											.04	
18			.08			1.02						
19						.04						
20												
21		.04								.31	.28	
22											.28	
23											.24	
24											.04	
25	.04											
26							.08					
27												
28										.31		
29										.35		
30					----							
31		----			----		----		----			----
SUM	0.04	0.47	1.85	0.00	0.04	1.06	0.16	0.24	0.00	1.69	0.87	1.34
ACC	0.04	0.51	2.36	2.36	2.40	3.46	3.62	3.86	3.86	5.55	6.42	7.76
MAX	0.04	0.31	1.10	0.00	0.04	1.02	0.08	0.24	0.00	0.59	0.28	0.98
NO.	1	3	5	0	1	2	2	1	0	6	5	4

Maximum Daily Rainfall	1.10
Maximum Monthly Rainfall	1.85
Total Annual Rainfall	7.76
Number of Days with Rain	30

Flood Control District of Maricopa County ALERT System
Daily Rainfall at Queen Cr. @ Rittenhouse Rd. (gage # 6710) for Water Year 2012

DAY	Oct	Nov	Dec	Jan	Feb	Mar	Apr	May	Jun	Jul	Aug	Sep
1												
2												
3			.12									
4												
5		.16										
6												.04
7		.16										.16
8												
9								.24				
10												
11										.04		.08
12			.87							.04		
13		.04	1.65							.04		
14					.08		.08			.51		
15										.04		
16												
17											.04	
18			.08			.59						
19												
20												
21		.04									.43	
22											.04	
23											.47	
24		.04								.20	.24	
25		.04										
26							.04					
27												
28												
29										.87		
30					----							
31		----			----		----		----			----
SUM	0.00	0.47	2.72	0.00	0.08	0.59	0.12	0.24	0.00	1.73	1.22	0.28
ACC	0.00	0.47	3.19	3.19	3.27	3.86	3.98	4.21	4.21	5.95	7.17	7.44
MAX	0.00	0.16	1.65	0.00	0.08	0.59	0.08	0.24	0.00	0.87	0.47	0.16
NO.	0	6	4	0	1	1	2	1	0	7	5	3

Maximum Daily Rainfall	1.65
Maximum Monthly Rainfall	2.72
Total Annual Rainfall	7.44
Number of Days with Rain	30

Flood Control District of Maricopa County ALERT System
Daily Rainfall at Magma FRS (gage # 6715) for Water Year 2012

DAY	Oct	Nov	Dec	Jan	Feb	Mar	Apr	May	Jun	Jul	Aug	Sep
1												
2												
3			.24									
4												
5		.12									.20	
6	.08											
7		.08										.31
8										----		.04
9								.24		----		
10										.20		
11										.04		
12			.31							.04		
13		.04	.83							.04		
14					.24		.08			.83		
15												
16				.31								
17											.04	
18			.04			.63						
19												
20												
21										.98	.12	
22											.08	
23										.16	.31	
24											.08	
25		.04										
26												
27												
28										.16		
29										.12		
30					----							
31		----			----		----		----			----
SUM	0.08	0.28	1.42	0.31	0.24	0.63	0.08	0.24	0.00	2.56	0.83	0.35
ACC	0.08	0.35	1.77	2.09	2.32	2.96	3.03	3.27	3.27	5.83	6.66	7.01
MAX	0.08	0.12	0.83	0.31	0.24	0.63	0.08	0.24	0.00	0.98	0.31	0.31
NO.	1	4	4	1	1	1	1	1	0	9	6	2

Maximum Daily Rainfall	0.98
Maximum Monthly Rainfall	2.56
Total Annual Rainfall	7.01
Number of Days with Rain	31

Gage 6715 down from 7/08 07:56 (83) through 7/10 08:05 (83) for unknown reason; no rain fell.

Flood Control District of Maricopa County ALERT System
Daily Rainfall at Queen Cr. @ CAP (gage # 6720) for Water Year 2012

DAY	Oct	Nov	Dec	Jan	Feb	Mar	Apr	May	Jun	Jul	Aug	Sep
1			.04									
2												
3			.12									
4												.71
5		.08										
6												
7		.12										.39
8												
9								.08				
10										.08		.24
11										.08		
12			.63									
13			1.06							.08		
14			.08		.20		.08			.55		
15										.04		
16				.08							.20	
17												
18						.47						
19			.04								----	
20											----	
21		.04								.08	.12	
22											.04	
23											.47	
24		.04									.12	
25		.04										
26												
27												
28										.16		
29										.51		
30					----							
31		----			----		----		----			----
SUM	0.00	0.31	1.97	0.08	0.20	0.47	0.08	0.08	0.00	1.57	0.94	1.34
ACC	0.00	0.31	2.28	2.36	2.56	3.03	3.11	3.19	3.19	4.76	5.71	7.05
MAX	0.00	0.12	1.06	0.08	0.20	0.47	0.08	0.08	0.00	0.55	0.47	0.71
NO.	0	5	6	1	1	1	1	1	0	8	5	3

Maximum Daily Rainfall	1.06
Maximum Monthly Rainfall	1.97
Total Annual Rainfall	7.05
Number of Days with Rain	32

Gage 6720 down from 8/18 15:52 (121) through 8/21 08:52 (121) due to battery failure; no rain fell.

Flood Control District of Maricopa County ALERT System
Daily Rainfall at Wolverine Pass (gage # 6725) for Water Year 2012

DAY	Oct	Nov	Dec	Jan	Feb	Mar	Apr	May	Jun	Jul	Aug	Sep
1												
2												
3			.12									
4												
5		.35										
6												
7		.20										.83
8											.04	
9								.31				
10												.24
11												.12
12			1.02							.16		
13			1.18							.16		
14					.04		.08			.83		
15												
16												
17											.12	
18			.04			.94						
19			.04									
20												
21		.04									.20	
22											.12	
23											.31	
24		.04			----					.08	.04	
25		.12			----							
26							.12					
27												
28										.12		
29										.16		
30					----							
31		----			----		----		----			----
SUM	0.00	0.75	2.40	0.00	0.04	0.94	0.20	0.32	0.00	1.50	0.83	1.18
ACC	0.00	0.75	3.15	3.15	3.19	4.13	4.33	4.65	4.65	6.14	6.97	8.15
MAX	0.00	0.35	1.18	0.00	0.04	0.94	0.12	0.31	0.00	0.83	0.31	0.83
NO.	0	5	5	0	1	1	2	1	0	6	6	3

Maximum Daily Rainfall	1.18
Maximum Monthly Rainfall	2.40
Total Annual Rainfall	8.15
Number of Days with Rain	30

Gage 6725 down from 02/23 17:10 (81) through 02/25 23:10 (81) due to data collision; no rain fell.

Flood Control District of Maricopa County ALERT System
Daily Rainfall at Florence Junction (gage # 6730) for Water Year 2012

DAY	Oct	Nov	Dec	Jan	Feb	Mar	Apr	May	Jun	Jul	Aug	Sep
1												
2												
3			.20					----				
4								----				.04
5		.08										
6	.28											
7		.12										.24
8												
9								.12				
10												
11												
12			.75									
13		.12	1.14							.08		
14			.04		.39		.12			.16		
15												
16				.20							.08	
17											.12	
18			.12			.63						
19			.04									
20												
21		.08								.04	.12	
22											.04	
23											.71	
24										.12		
25		.43										
26												
27												
28										.12		
29										.47		
30					----							
31		----			----		----		----			----
SUM	0.28	0.83	2.28	0.20	0.39	0.63	0.12	0.12	0.00	0.98	1.07	0.28
ACC	0.28	1.10	3.39	3.58	3.98	4.61	4.72	4.84	4.84	5.83	6.89	7.17
MAX	0.28	0.43	1.14	0.20	0.39	0.63	0.12	0.12	0.00	0.47	0.71	0.24
NO.	1	5	6	1	1	1	1	1	0	6	5	2

Maximum Daily Rainfall	1.14
Maximum Monthly Rainfall	2.28
Total Annual Rainfall	7.17
Number of Days with Rain	30

Gage 6730 down from 05/02 05:29 (120) through 05/05 17:29 (120) due to data collision; no rain fell.

Flood Control District of Maricopa County ALERT System
Daily Rainfall at Bulldog Canyon (gage # 6735) for Water Year 2012

DAY	Oct	Nov	Dec	Jan	Feb	Mar	Apr	May	Jun	Jul	Aug	Sep
1												
2												
3			.08									
4												
5		.67										
6												
7		.24										1.26
8											.20	
9								.08				
10												.20
11												.28
12			1.06							.16		
13			1.34									
14			.04		.08		.08			1.02		
15												
16											.04	
17											.12	
18			.04			1.02						
19			.04									
20												
21		.04									.16	
22											.16	
23											.35	
24		.04										
25	.04	.12										
26							.08					
27												
28										.16		
29										.12		
30					----					.04		
31		----			----		----		----			----
SUM	0.04	1.10	2.60	0.00	0.08	1.02	0.16	0.08	0.00	1.50	1.02	1.73
ACC	0.04	1.14	3.74	3.74	3.82	4.84	5.00	5.08	5.08	6.58	7.60	9.33
MAX	0.04	0.67	1.34	0.00	0.08	1.02	0.08	0.08	0.00	1.02	0.35	1.26
NO.	1	5	6	0	1	1	2	1	0	5	6	3

Maximum Daily Rainfall	1.34
Maximum Monthly Rainfall	2.60
Total Annual Rainfall	9.33
Number of Days with Rain	31

Flood Control District of Maricopa County ALERT System
Daily Rainfall at Whitlow Ranch Dam (gage # 6740) for Water Year 2012

DAY	Oct	Nov	Dec	Jan	Feb	Mar	Apr	May	Jun	Jul	Aug	Sep
1												
2												
3			.35									
4		.04								.04		
5		.12										
6	.39										.04	
7		.08										.39
8												
9								.16				
10								.04		.08		
11												
12			.51									
13		.31	1.02									.08
14			.12		.39		.04			.04		
15				.08								
16				.43								
17											.12	
18			.20			.83						
19			.16			.08						
20												
21										.16	.20	
22											.04	
23										.43	.55	
24										.12		
25		.55										
26												
27												
28										.24		
29										.28		
30					----							
31		----			----		----		----			----
SUM	0.39	1.10	2.36	0.51	0.39	0.91	0.04	0.20	0.00	1.38	0.94	0.48
ACC	0.39	1.50	3.86	4.37	4.76	5.67	5.71	5.91	5.91	7.28	8.23	8.70
MAX	0.39	0.55	1.02	0.43	0.39	0.83	0.04	0.16	0.00	0.43	0.55	0.39
NO.	1	5	6	2	1	2	1	2	0	8	5	2

Maximum Daily Rainfall	1.02
Maximum Monthly Rainfall	2.36
Total Annual Rainfall	8.70
Number of Days with Rain	35

Flood Control District of Maricopa County ALERT System
Daily Rainfall at Kings Ranch (gage # 6745) for Water Year 2012

DAY	Oct	Nov	Dec	Jan	Feb	Mar	Apr	May	Jun	Jul	Aug	Sep
1												
2												
3			.16									
4												.79
5		.12										
6												
7		.12										.75
8												
9								.04				
10												.04
11												
12			.87									
13		.08	1.14							.12		
14			.04		.28		.12			.55		
15												
16				.08					.04		.16	
17											.08	
18			.16			.98						
19			.04									
20												
21		.08									.12	
22											.04	
23											.94	
24										.87		
25		.20										
26							.04					
27												
28										.31		
29										.31		
30					----							
31		----			----		----		----			----
SUM	0.00	0.59	2.40	0.08	0.28	0.98	0.16	0.04	0.04	2.17	1.34	1.57
ACC	0.00	0.59	2.99	3.07	3.35	4.33	4.49	4.53	4.57	6.73	8.07	9.65
MAX	0.00	0.20	1.14	0.08	0.28	0.98	0.12	0.04	0.04	0.87	0.94	0.79
NO.	0	5	6	1	1	1	2	1	1	5	5	3

Maximum Daily Rainfall	1.14
Maximum Monthly Rainfall	2.40
Total Annual Rainfall	9.65
Number of Days with Rain	31

Flood Control District of Maricopa County ALERT System
Daily Rainfall at Weekes Wash @ Baseline Rd. (gage # 6750) for Water Year 2012

DAY	Oct	Nov	Dec	Jan	Feb	Mar	Apr	May	Jun	Jul	Aug	Sep
1												
2												
3			.12									
4												1.30
5		.31										
6												
7		.12										1.30
8												
9								.63				
10										.24		.12
11												.04
12			.83							.04		
13		.04	1.02							.04		
14			.04		.16		.20			.55		
15												
16											.31	
17											.04	
18						1.02						
19			.04									
20												
21										.16	.12	
22											.12	
23											.71	
24												
25	.04	.04										
26							.12					
27												
28										.16		
29										.31		
30					----							
31		----			----		----		----			----
SUM	0.04	0.51	2.05	0.00	0.16	1.03	0.31	0.63	0.00	1.50	1.30	2.76
ACC	0.04	0.55	2.60	2.60	2.76	3.78	4.10	4.73	4.73	6.22	7.52	10.28
MAX	0.04	0.31	1.02	0.00	0.16	1.02	0.20	0.63	0.00	0.55	0.71	1.30
NO.	1	4	5	0	1	1	2	1	0	7	5	4

Maximum Daily Rainfall	1.30
Maximum Monthly Rainfall	2.76
Total Annual Rainfall	10.28
Number of Days with Rain	31

Flood Control District of Maricopa County ALERT System
Daily Rainfall at Saguaro Lake (gage # 6780) for Water Year 2012

DAY	Oct	Nov	Dec	Jan	Feb	Mar	Apr	May	Jun	Jul	Aug	Sep
1			.04									
2												
3			.08									
4		.04	----									
5		.63	----									
6												
7		.28										2.68
8												
9												
10												.04
11												.08
12			.87									
13		.04	1.06							.24		
14					.16		.04			.59		
15												
16												
17											.04	
18			.08			.98						
19			.04			----						
20						----						
21											.24	
22											.08	
23										.04	1.02	
24										.28		
25	.08	.04										
26							.16					
27												
28										.43		
29										.28		
30					----							
31		----			----		----		----			----
SUM	0.08	1.02	2.17	0.00	0.16	0.98	0.20	0.00	0.00	1.85	1.38	2.80
ACC	0.08	1.10	3.27	3.27	3.43	4.41	4.61	4.61	4.61	6.46	7.84	10.63
MAX	0.08	0.63	1.06	0.00	0.16	0.98	0.16	0.00	0.00	0.59	1.02	2.68
NO.	1	5	6	0	1	1	2	0	0	6	4	3

Maximum Daily Rainfall	2.68
Maximum Monthly Rainfall	2.80
Total Annual Rainfall	10.63
Number of Days with Rain	29

Gage 6780 down from 12/02 14:19 (29) through 12/06 14:19 (31) due to data collision; assigned 2mm to 12/03.
Gage 6780 down from 03/18 07:35 (108) through 03/20 21:26 (112); for unknown reason; assigned 4mm to 03/18.

Flood Control District of Maricopa County ALERT System
Daily Rainfall at Buckeye FRS #3 (gage # 6810) for Water Year 2012

DAY	Oct	Nov	Dec	Jan	Feb	Mar	Apr	May	Jun	Jul	Aug	Sep
1												
2												
3												
4	.04	.08								.55		
5		.24										
6												
7		.08										
8												
9												
10												.16
11												.04
12			.16							.12		
13		.12	.55									
14			.04									
15											.08	
16												
17											.31	
18			.08			.67						
19												
20												
21											1.06	
22											.12	
23											.16	
24												
25	.08											
26							.04					
27												
28												
29												
30					----							
31		----			----		----		----			----
SUM	0.12	0.51	0.83	0.00	0.00	0.67	0.04	0.00	0.00	0.67	1.73	0.20
ACC	0.12	0.63	1.46	1.46	1.46	2.13	2.17	2.17	2.17	2.83	4.57	4.76
MAX	0.08	0.24	0.55	0.00	0.00	0.67	0.04	0.00	0.00	0.55	1.06	0.16
NO.	2	4	4	0	0	1	1	0	0	2	5	2

Maximum Daily Rainfall	1.06
Maximum Monthly Rainfall	1.73
Total Annual Rainfall	4.76
Number of Days with Rain	21

Flood Control District of Maricopa County ALERT System
Daily Rainfall at White Tank FRS #4 (gage # 6820) for Water Year 2012

DAY	Oct	Nov	Dec	Jan	Feb	Mar	Apr	May	Jun	Jul	Aug	Sep
1	----	----										
2	----	----										
3	----	----										
4	----	----								.63		1.10
5	----	----										
6	----	----										
7	----	----										
8	----	----										
9	----	----										
10	----	----										
11	----	----										
12	----	----	.20							.08		
13	----	----	.31									
14	----	----	.20									
15	----	----										
16	----	----										
17	----										.31	
18	----		.04			.51						
19	----											
20	----											
21	----										1.34	
22	----										.12	
23	----										.12	
24	----											
25	----											
26	----						.04					
27	----											
28	----											
29	----											
30	----				----							
31	----	----			----		----		----			----
SUM	----	0.00	0.75	0.00	0.00	0.51	0.04	0.00	0.00	0.71	1.89	1.10
ACC	----	0.00	0.75	0.75	0.75	1.26	1.30	1.30	1.30	2.01	3.90	5.00
MAX	----	0.00	0.31	0.00	0.00	0.51	0.04	0.00	0.00	0.63	1.34	1.10
NO.	----	0	4	0	0	1	1	0	0	2	4	1

Maximum Daily Rainfall	1.34
Maximum Monthly Rainfall	1.89
Partial Annual Rainfall	5.00
Number of Days with Rain	13

Station returned to service on 11/17/2011.

Flood Control District of Maricopa County ALERT System
Daily Rainfall at Waterman Wash @ Rainbow Valley Rd. (gage # 6830) for Water Year 2012

DAY	Oct	Nov	Dec	Jan	Feb	Mar	Apr	May	Jun	Jul	Aug	Sep
1												
2												
3												
4	.08	.24								.91		
5		.08										
6												
7		.28										
8												
9								.04				
10												.20
11										.04		
12			.12							.43		
13		.24	.28							.04		
14			.04									
15												
16												
17			.04								.28	
18			.08			.47						
19												
20												
21											.67	
22											.04	
23											.04	
24												
25												
26												
27												
28												
29										1.26		
30					----							
31		----			----		----		----			----
SUM	0.08	0.83	0.55	0.00	0.00	0.47	0.00	0.04	0.00	2.68	1.02	0.20
ACC	0.08	0.91	1.46	1.46	1.46	1.93	1.93	1.97	1.97	4.65	5.67	5.87
MAX	0.08	0.28	0.28	0.00	0.00	0.47	0.00	0.04	0.00	1.26	0.67	0.20
NO.	1	4	5	0	0	1	0	1	0	5	4	1

Maximum Daily Rainfall	1.26
Maximum Monthly Rainfall	2.68
Total Annual Rainfall	5.87
Number of Days with Rain	22

Flood Control District of Maricopa County ALERT System
Daily Rainfall at Buckeye Rd. @ SR 85 (gage # 6835) for Water Year 2012

DAY	Oct	Nov	Dec	Jan	Feb	Mar	Apr	May	Jun	Jul	Aug	Sep
1												
2												
3												
4	.04	.04								.39		
5		.04										
6												
7		.16										
8												
9												
10												
11												.04
12			.16							.12		
13		.16	.55									
14			.04									
15												
16												
17											.04	
18			.08			.63					.04	
19												
20												
21											.94	
22											.08	
23											.20	
24												
25												
26							.08					
27												
28												
29										.08		
30					----							
31		----			----		----		----			----
SUM	0.04	0.39	0.83	0.00	0.00	0.63	0.08	0.00	0.00	0.59	1.30	0.04
ACC	0.04	0.43	1.26	1.26	1.26	1.89	1.97	1.97	1.97	2.56	3.86	3.90
MAX	0.04	0.16	0.55	0.00	0.00	0.63	0.08	0.00	0.00	0.39	0.94	0.04
NO.	1	4	4	0	0	1	1	0	0	3	5	1

Maximum Daily Rainfall	0.94
Maximum Monthly Rainfall	1.30
Total Annual Rainfall	3.90
Number of Days with Rain	20

Flood Control District of Maricopa County ALERT System
Daily Rainfall at Tuthill Rd. @ Ray Rd. (gage # 6840) for Water Year 2012

DAY	Oct	Nov	Dec	Jan	Feb	Mar	Apr	May	Jun	Jul	Aug	Sep
1												
2												
3												
4	.20	.16								.47		
5		.04										
6												
7		.24										
8												
9												
10												.12
11										.12		.04
12			.08							.28		
13		.08	.28									
14												
15												
16												
17			.04								.28	
18			.08			.63						
19												
20												
21										.04	1.06	
22											.12	
23											.04	
24												
25												
26							.04					
27					.04							
28												
29										.16		
30					----							
31		----			----		----		----			----
SUM	0.20	0.51	0.47	0.00	0.04	0.63	0.04	0.00	0.00	1.06	1.50	0.16
ACC	0.20	0.71	1.18	1.18	1.22	1.85	1.89	1.89	1.89	2.95	4.45	4.61
MAX	0.20	0.24	0.28	0.00	0.04	0.63	0.04	0.00	0.00	0.47	1.06	0.12
NO.	1	4	4	0	1	1	1	0	0	5	4	2

Maximum Daily Rainfall	1.06
Maximum Monthly Rainfall	1.50
Total Annual Rainfall	4.61
Number of Days with Rain	23

Flood Control District of Maricopa County ALERT System
Daily Rainfall at Gila R. @ 116th Ave. (gage # 6845) for Water Year 2012

DAY	Oct	Nov	Dec	Jan	Feb	Mar	Apr	May	Jun	Jul	Aug	Sep
1			.08									
2												
3												
4		.28								.24		
5		.20									.04	
6												
7		.16										
8												
9												.47
10												.04
11										.04		.04
12			.08							.39		
13		.16	.20									
14			.08							.47		
15												
16												
17			.04								.24	
18			.08			.79						
19												
20												
21											1.50	
22											.20	
23										.16	.35	
24												
25												
26												
27												
28												
29										.08		
30					----							
31		----			----		----		----			----
SUM	0.00	0.79	0.55	0.00	0.00	0.79	0.00	0.00	0.00	1.38	2.32	0.55
ACC	0.00	0.79	1.34	1.34	1.34	2.13	2.13	2.13	2.13	3.51	5.83	6.38
MAX	0.00	0.28	0.20	0.00	0.00	0.79	0.00	0.00	0.00	0.47	1.50	0.47
NO.	0	4	6	0	0	1	0	0	0	6	5	3

Maximum Daily Rainfall	1.50
Maximum Monthly Rainfall	2.32
Total Annual Rainfall	6.38
Number of Days with Rain	25

Flood Control District of Maricopa County ALERT System
Daily Rainfall at Gila R. @ Estrella Pkwy. (gage # 6850) for Water Year 2012

DAY	Oct	Nov	Dec	Jan	Feb	Mar	Apr	May	Jun	Jul	Aug	Sep
1			.04									
2												
3												
4	.08									.67		
5		.12										
6												
7		.20										
8												
9												.04
10												.24
11												
12			.08							.20		
13		.12	.20							.20		
14			.08									
15										.59	.04	
16												
17											.24	
18						.24						
19												
20												
21											1.10	
22											.16	
23											.08	
24												
25												
26												
27												
28												
29												
30					----							
31		----			----		----		----			----
SUM	0.08	0.43	0.39	0.00	0.00	0.24	0.00	0.00	0.00	1.65	1.61	0.28
ACC	0.08	0.51	0.91	0.91	0.91	1.14	1.14	1.14	1.14	2.80	4.41	4.69
MAX	0.08	0.20	0.20	0.00	0.00	0.24	0.00	0.00	0.00	0.67	1.10	0.24
NO.	1	3	4	0	0	1	0	0	0	5	5	2

Maximum Daily Rainfall	1.10
Maximum Monthly Rainfall	1.65
Total Annual Rainfall	4.69
Number of Days with Rain	20

Flood Control District of Maricopa County ALERT System
Daily Rainfall at Bullard Wash @ Indian School Rd. (gage # 6865) for Water Year 2012

DAY	Oct	Nov	Dec	Jan	Feb	Mar	Apr	May	Jun	Jul	Aug	Sep
1			.12									
2												
3												
4	.24	.04								.71		
5		.16										
6												
7		.16										
8												
9												
10												.04
11												
12			.20							.08		
13		.12	.47							.04		
14			.12									
15												
16												
17											.31	
18			.08			.63						
19												
20												
21											.94	
22											.12	
23											.31	
24												
25												
26												
27												
28												
29										.12		
30					----							
31		----			----		----		----			----
SUM	0.24	0.47	0.98	0.00	0.00	0.63	0.00	0.00	0.00	0.94	1.69	0.04
ACC	0.24	0.71	1.69	1.69	1.69	2.32	2.32	2.32	2.32	3.27	4.96	5.00
MAX	0.24	0.16	0.47	0.00	0.00	0.63	0.00	0.00	0.00	0.71	0.94	0.04
NO.	1	4	5	0	0	1	0	0	0	4	4	1

Maximum Daily Rainfall	0.94
Maximum Monthly Rainfall	1.69
Total Annual Rainfall	5.00
Number of Days with Rain	20

Flood Control District of Maricopa County ALERT System
Daily Rainfall at Waterman Wash (gage # 6880) for Water Year 2012

DAY	Oct	Nov	Dec	Jan	Feb	Mar	Apr	May	Jun	Jul	Aug	Sep
1	----	----	.04									----
2	----											----
3	----											----
4	----	.24								.79		----
5	----	.24										
6	----											
7	----	.28										1.18
8	----											
9	----											
10	----	----										
11	----	----										
12	----	----	.16							.24		
13	----	----	.20									
14	----	.24								.04		
15	----										.08	
16	----											
17	----										.71	
18	----		.08			.43						
19	----											
20	----											
21	----									.12	1.22	
22	----										.08	
23	----										.04	
24	----											
25	----											
26	----											
27	----											
28	----											
29	----									.31		
30	----				----						----	
31	----	----			----		----		----		----	----
SUM	----	0.99	0.47	0.00	0.00	0.43	0.00	0.00	0.00	1.50	2.13	1.18
ACC	----	0.99	1.46	1.46	1.46	1.89	1.89	1.89	1.89	3.39	5.51	6.69
MAX	----	0.28	0.20	0.00	0.00	0.43	0.00	0.00	0.00	0.79	1.22	1.18
NO.	----	4	4	0	0	1	0	0	1	5	5	1

Maximum Daily Rainfall	1.22
Maximum Monthly Rainfall	2.13
Partial Annual Rainfall	6.69
Number of Days with Rain	20

Gage 6880 down from 11/09 10:38 (19) through 11/14 09:50 (25) due to radio failure; assigned 6mm to 11/14.
Gage 6880 down from 8/29 06:02 (140) through 9/05 08:56 (140) for unknown reason; no rain fell.
6880: found plugged funnel on 12/13 12:00. Station was returned to service on 11/2/2011.

Flood Control District of Maricopa County ALERT System
Daily Rainfall at Estrella Fan (gage # 6890) for Water Year 2012

DAY	Oct	Nov	Dec	Jan	Feb	Mar	Apr	May	Jun	Jul	Aug	Sep
1												
2			.04									
3												
4		.16								.47		
5		.12										
6												
7		.28										1.02
8												
9								.04				
10												
11										.04		
12			.08							.39		
13		.20	.16							.04		
14										.35		
15												
16												
17											.28	
18			.08			.47						
19												
20												
21											1.30	
22										.08		
23											.08	
24												
25												
26												
27	----											
28	----											
29	----									2.01		
30	----				----							
31		----			----		----		----			----
SUM	0.00	0.75	0.35	0.00	0.00	0.47	0.00	0.04	0.00	3.39	1.65	1.02
ACC	0.00	0.75	1.10	1.10	1.10	1.57	1.57	1.61	1.61	5.00	6.65	7.68
MAX	0.00	0.28	0.16	0.00	0.00	0.47	0.00	0.04	0.00	2.01	1.30	1.02
NO.	0	4	4	0	0	1	0	1	0	7	3	1

Maximum Daily Rainfall	2.01
Maximum Monthly Rainfall	3.39
Total Annual Rainfall	7.68
Number of Days with Rain	21

Gage 6890 down from 10/28 11:28 (0) through 10/31 09:36 (0) due to radio path problem; no rain fell.

Flood Control District of Maricopa County ALERT System
Daily Rainfall at Upper Waterman Wash (gage # 6900) for Water Year 2012

DAY	Oct	Nov	Dec	Jan	Feb	Mar	Apr	May	Jun	Jul	Aug	Sep
1												
2												
3												
4		.24								.51		
5		.08										
6												
7												.12
8												
9								.04				
10												.04
11										.16		.04
12			.08					----		.24		
13		.31	.28					----				
14							.04			.47		
15												
16												
17											.94	
18			.08			.51						
19												
20												
21											.67	
22											.20	
23												
24												
25												
26												
27												
28												
29												
30					----							
31		----			----		----		----			----
SUM	0.00	0.63	0.43	0.00	0.00	0.51	0.04	0.04	0.00	1.38	1.81	0.20
ACC	0.00	0.63	1.06	1.06	1.06	1.57	1.61	1.65	1.65	3.03	4.84	5.04
MAX	0.00	0.31	0.28	0.00	0.00	0.51	0.04	0.04	0.00	0.51	0.94	0.12
NO.	0	3	3	0	0	1	1	1	0	4	3	3

Maximum Daily Rainfall	0.94
Maximum Monthly Rainfall	1.81
Total Annual Rainfall	5.04
Number of Days with Rain	19

Gage 6900 down from 05/11 21:03 (42) through 05/14 09:03 (42) due to data collision; no rain fell.

Flood Control District of Maricopa County ALERT System
Daily Rainfall at Gillespie Dam (gage # 6905) for Water Year 2012

DAY	Oct	Nov	Dec	Jan	Feb	Mar	Apr	May	Jun	Jul	Aug	Sep
1												
2												
3												
4	.04	.16								.31		
5												
6												
7		.16										
8												.04
9												
10												1.42
11												.04
12			.28							.43		
13		.28	.63							.04		
14										.24		
15												
16												
17											.39	
18		----	.16			.59						
19		----										
20		----										
21											2.24	
22											.08	
23											.16	
24												
25												
26												
27					.04							
28												
29										.20		
30					----							
31		----			----		----		----			----
SUM	0.04	0.59	1.06	0.00	0.04	0.59	0.00	0.00	0.00	1.22	2.89	1.50
ACC	0.04	0.63	1.69	1.69	1.73	2.32	2.32	2.32	2.32	3.54	6.42	7.91
MAX	0.04	0.28	0.63	0.00	0.04	0.59	0.00	0.00	0.00	0.43	2.24	1.42
NO.	1	3	3	0	1	1	0	0	0	5	4	3

Maximum Daily Rainfall	2.24
Maximum Monthly Rainfall	2.89
Total Annual Rainfall	7.91
Number of Days with Rain	21

Gage 6905 down from 11/17 09:42 (16) through 11/21 09:42 (16) due to data collision; no rain fell.

Flood Control District of Maricopa County ALERT System
Daily Rainfall at Gila Bend Landfill (gage # 6910) for Water Year 2012

DAY	Oct	Nov	Dec	Jan	Feb	Mar	Apr	May	Jun	Jul	Aug	Sep
1												
2												----
3												----
4	.08	.28								.28		.04
5												
6												
7		.35										
8												
9								.04				
10												.35
11										.20	.04	
12										.08		
13		.55	.28									
14										.83		
15										.12		
16											.12	
17											.35	
18			.20			.59						
19												
20												
21											.43	
22												
23												
24												
25												
26												
27												
28												
29										.51		
30					----							
31		----			----		----		----			----
SUM	0.08	1.18	0.47	0.00	0.00	0.59	0.00	0.04	0.00	2.01	0.95	0.39
ACC	0.08	1.26	1.73	1.73	1.73	2.32	2.32	2.36	2.36	4.37	5.31	5.71
MAX	0.08	0.55	0.28	0.00	0.00	0.59	0.00	0.04	0.00	0.83	0.43	0.35
NO.	1	3	2	0	0	1	0	1	0	6	4	2

Maximum Daily Rainfall	0.83
Maximum Monthly Rainfall	2.01
Total Annual Rainfall	5.71
Number of Days with Rain	20

Gage 6910 down from 8/31 23:02 (135) through 9/04 09:24 (135) for unknown reason; no rain fell.

Flood Control District of Maricopa County ALERT System
Daily Rainfall at Sauceda Wash (gage # 6920) for Water Year 2012

DAY	Oct	Nov	Dec	Jan	Feb	Mar	Apr	May	Jun	Jul	Aug	Sep
1												
2												
3												
4	.04	.31								.12		.12
5		.04								.12		
6												
7		.39										.04
8												
9												
10												
11											.04	
12										.31		
13		.35	.35								.12	
14										.04		
15										.04		
16												
17											.39	
18			.16			.51						
19												
20												
21										.63		
22												
23					----						.04	
24					----							
25												
26							.04					
27												
28												
29										.63		
30					----							
31		----			----		----		----			----
SUM	0.04	1.10	0.51	0.00	0.00	0.51	0.04	0.00	0.00	1.89	0.59	0.16
ACC	0.04	1.14	1.65	1.65	1.65	2.17	2.20	2.20	2.20	4.09	4.69	4.84
MAX	0.04	0.39	0.35	0.00	0.00	0.51	0.04	0.00	0.00	0.63	0.39	0.12
NO.	1	4	2	0	0	1	1	0	0	7	4	2

Maximum Daily Rainfall	0.63
Maximum Monthly Rainfall	1.89
Total Annual Rainfall	4.84
Number of Days with Rain	22

Gage 6920 down from 02/22 16:05 (42) through 02/25 04:05 (42) due to data collision; no rain fell.

Flood Control District of Maricopa County ALERT System
Daily Rainfall at Sand Tank Wash @ I-8 (gage # 6930) for Water Year 2012

DAY	Oct	Nov	Dec	Jan	Feb	Mar	Apr	May	Jun	Jul	Aug	Sep
1												
2												
3												
4	.04	.31								.24		
5		.04										
6												
7		.28										
8												
9												
10												.04
11										.08	.31	
12										.16		
13		.43	.31								.20	
14										.16		
15												
16												
17											.35	
18			.12			.59						
19												
20												
21										.20	.16	
22												
23												
24												
25												
26							.04					
27												
28												
29										.75		
30					----							
31		----			----		----		----			----
SUM	0.04	1.06	0.43	0.00	0.00	0.59	0.04	0.00	0.00	1.57	1.02	0.04
ACC	0.04	1.10	1.54	1.54	1.54	2.13	2.17	2.17	2.17	3.74	4.76	4.80
MAX	0.04	0.43	0.31	0.00	0.00	0.59	0.04	0.00	0.00	0.75	0.35	0.04
NO.	1	4	2	0	0	1	1	0	0	6	4	1

Maximum Daily Rainfall	0.75
Maximum Monthly Rainfall	1.57
Total Annual Rainfall	4.80
Number of Days with Rain	20

Flood Control District of Maricopa County ALERT System
Daily Rainfall at Sand Tank Wash (gage # 6940) for Water Year 2012

DAY	Oct	Nov	Dec	Jan	Feb	Mar	Apr	May	Jun	Jul	Aug	Sep
1												
2												
3												
4	.12	.43								.04		.20
5		.12								.24		
6												
7		.55										1.81
8												.04
9												
10												
11										.08	.04	
12										.28		
13		.79	.20				.04					
14										.04		
15										.08		
16												
17											.12	
18			.12			.39						
19												
20												
21											.35	
22										.12	.04	
23												
24												
25												
26			----				.08					
27			----									
28												
29										.47		
30					----					.08		
31		----			----		----		----			----
SUM	0.12	1.89	0.31	0.00	0.00	0.39	0.12	0.00	0.00	1.42	0.55	2.05
ACC	0.12	2.01	2.32	2.32	2.32	2.72	2.83	2.83	2.83	4.25	4.80	6.85
MAX	0.12	0.79	0.20	0.00	0.00	0.39	0.08	0.00	0.00	0.47	0.35	1.69
NO.	1	4	2	0	0	1	2	0	0	9	4	3

Maximum Daily Rainfall	1.69
Maximum Monthly Rainfall	2.05
Total Annual Rainfall	6.85
Number of Days with Rain	26

Gage 6940 down from 12/26 09:19 (59) through 12/28 14:53 (59) for unknown reason; no rain fell.

Flood Control District of Maricopa County ALERT System
Daily Rainfall at Rainbow Wash (gage # 6950) for Water Year 2012

DAY	Oct	Nov	Dec	Jan	Feb	Mar	Apr	May	Jun	Jul	Aug	Sep
1												
2												
3												
4										.71		
5		.04										
6												
7		.16										
8												
9												
10												.12
11										.04		.04
12			.16							.39		
13		.28	.20									
14										.47		
15												
16												
17											1.06	
18			.12			.71						
19												
20												
21											2.17	
22											.28	
23											.20	
24												
25												
26							.04					
27												
28												
29										.12		
30					----					.04		
31		----			----		----		----			----
SUM	0.00	0.47	0.47	0.00	0.00	0.71	0.04	0.00	0.00	1.77	3.70	0.16
ACC	0.00	0.47	0.94	0.94	0.94	1.65	1.69	1.69	1.69	3.46	7.17	7.32
MAX	0.00	0.28	0.20	0.00	0.00	0.71	0.04	0.00	0.00	0.71	2.17	0.12
NO.	0	3	3	0	0	1	1	0	0	6	4	2

Maximum Daily Rainfall	2.17
Maximum Monthly Rainfall	3.70
Total Annual Rainfall	7.32
Number of Days with Rain	20

Flood Control District of Maricopa County ALERT System
Daily Rainfall at Maricopa Mountains (gage # 6955) for Water Year 2012

DAY	Oct	Nov	Dec	Jan	Feb	Mar	Apr	May	Jun	Jul	Aug	Sep
1												
2												
3												
4		.31								.67		.47
5		.08										.04
6												
7		.47										
8												
9								.04				.04
10												.71
11												.04
12										.16		
13		.55	.35									
14										.91		
15												
16											.04	
17											.94	
18			.12			.63						
19												
20												
21											.04	
22											.83	
23												
24												
25												
26												
27												
28												
29										.08		
30					----							
31		----			----		----		----			----
SUM	0.00	1.42	0.47	0.00	0.00	0.63	0.00	0.04	0.00	1.81	1.85	1.30
ACC	0.00	1.42	1.89	1.89	1.89	2.52	2.52	2.56	2.56	4.37	6.22	7.52
MAX	0.00	0.55	0.35	0.00	0.00	0.63	0.00	0.04	0.00	0.91	0.94	0.71
NO.	0	4	2	0	0	1	0	1	0	4	4	5

Maximum Daily Rainfall	0.94
Maximum Monthly Rainfall	1.85
Total Annual Rainfall	7.52
Number of Days with Rain	21

Flood Control District of Maricopa County ALERT System
Daily Rainfall at Bender Wash (gage # 6960) for Water Year 2012

DAY	Oct	Nov	Dec	Jan	Feb	Mar	Apr	May	Jun	Jul	Aug	Sep
1	----											
2	----											
3												
4	.12	.39								.83		
5		.08				.04						
6												
7		.59										.08
8												
9												
10												.04
11											.08	.04
12			.04							.16		
13		.63	.43									
14										.08		
15												
16												
17											.91	
18			.12			.55						
19												
20												
21												
22											.08	
23											.28	
24												
25												
26							.04					
27												
28												
29										1.22		
30					----					.04		
31		----			----		----		----	.39		----
SUM	0.12	1.69	0.59	0.00	0.00	0.59	0.04	0.00	0.00	2.72	1.34	0.16
ACC	0.12	1.81	2.40	2.40	2.40	2.99	3.03	3.03	3.03	5.75	7.09	7.24
MAX	0.12	0.63	0.43	0.00	0.00	0.55	0.04	0.00	0.00	1.22	0.91	0.08
NO.	1	4	3	0	0	2	1	0	0	6	4	3

Maximum Daily Rainfall	1.22
Maximum Monthly Rainfall	2.72
Total Annual Rainfall	7.24
Number of Days with Rain	24

Gage 6960 down from 09/30 15:08 (120) through 10/03 10:33 (0) due to programming error; no rain fell.

Flood Control District of Maricopa County ALERT System
Daily Rainfall at Mobile (gage # 6965) for Water Year 2012

DAY	Oct	Nov	Dec	Jan	Feb	Mar	Apr	May	Jun	Jul	Aug	Sep
1			.16									
2												
3			.08									
4	.08	.28								.87		
5		.20									.16	
6												.20
7		.28										.20
8												
9								.20				
10												.08
11										.63		
12			.24							.28		
13		.04	.47									
14										.28		
15											.08	
16												
17											.12	
18			.04			.12						
19												
20												
21											.83	
22											.20	
23												
24												
25												
26							.04					
27												
28												
29										.55		
30					----					.04		
31		----			----		----		----			----
SUM	0.08	0.79	0.98	0.00	0.00	0.12	0.04	0.20	0.00	2.64	1.38	0.47
ACC	0.08	0.87	1.85	1.85	1.85	1.97	2.01	2.20	2.20	4.84	6.22	6.69
MAX	0.08	0.28	0.47	0.00	0.00	0.12	0.04	0.20	0.00	0.87	0.83	0.20
NO.	1	4	5	0	0	1	1	1	0	6	5	3

Maximum Daily Rainfall	0.87
Maximum Monthly Rainfall	2.64
Total Annual Rainfall	6.69
Number of Days with Rain	27

Flood Control District of Maricopa County ALERT System
Daily Rainfall at Vekol Wash (gage # 6980) for Water Year 2012

DAY	Oct	Nov	Dec	Jan	Feb	Mar	Apr	May	Jun	Jul	Aug	Sep
1			.08									
2			.04									
3			.08									
4	.28	.31								.20		.20
5	.04	.20								.04		
6												.08
7		.24										
8												
9								.12				
10												1.46
11										.04		
12			.16							.31		
13		.16	.51							.04		
14												
15										.12		
16												
17											.35	
18			.12			.20						
19												
20								----				
21								----			.47	
22								----			.04	
23								----				
24								----				
25								----				
26								----				
27								----	.16			
28								----				
29										.20	.04	
30					----						.04	
31		----			----		----		----			----
SUM	0.31	0.91	0.98	0.00	0.00	0.20	0.00	0.12	0.16	0.94	0.94	1.73
ACC	0.31	1.22	2.20	2.20	2.20	2.40	2.40	2.52	2.68	3.62	4.57	6.30
MAX	0.28	0.31	0.51	0.00	0.00	0.20	0.00	0.12	0.16	0.31	0.47	1.46
NO.	2	4	6	0	0	1	0	1	1	7	5	3

Maximum Daily Rainfall	1.46
Maximum Monthly Rainfall	1.73
Total Annual Rainfall	6.30
Number of Days with Rain	30

Gage 6980 down from 05/19 02:59 (64) through 05/29 09:38 (64) due to transmitter failure; no rain fell.

Flood Control District of Maricopa County ALERT System
Daily Rainfall at Stanton (gage # 7000) for Water Year 2012

DAY	Oct	Nov	Dec	Jan	Feb	Mar	Apr	May	Jun	Jul	Aug	Sep
1			.16									
2			.20									
3			.12									
4	.04	.63								.31		.31
5		.24										.04
6	.20	.08										
7		.31										
8												
9												
10												.12
11										.12		.47
12			.83									
13		.04	.47							.59		
14			.20							1.57		
15												
16											.35	
17			.04			.12						
18			.12			1.22					.39	
19						.12						
20			.04									
21										.24		
22										.67	.55	
23				.04							.31	
24												
25												
26							.08					
27										----		
28												
29										.35	.04	
30					----							
31		----			----		----		----			----
SUM	0.24	1.30	2.17	0.04	0.00	1.46	0.08	0.00	0.00	3.86	1.65	0.94
ACC	0.24	1.54	3.70	3.74	3.74	5.20	5.28	5.28	5.28	9.13	10.79	11.73
MAX	0.20	0.63	0.83	0.04	0.00	1.22	0.08	0.00	0.00	1.57	0.55	0.47
NO.	2	5	9	1	0	3	1	0	0	7	5	4

Maximum Daily Rainfall	1.57
Maximum Monthly Rainfall	3.86
Total Annual Rainfall	11.73
Number of Days with Rain	37

Gage 7000 down from 7/26 10:20 (223) through 7/28 16:19 (223) due to repeater failure; no rain fell.

Flood Control District of Maricopa County ALERT System
Daily Rainfall at Mid-Martinez Creek (gage # 7005) for Water Year 2012

DAY	Oct	Nov	Dec	Jan	Feb	Mar	Apr	May	Jun	Jul	Aug	Sep
1			.08									
2												
3			.16									
4	.08	.51								.24		.43
5		.16										
6	.16											
7		.24										.04
8												
9												
10												.04
11												.16
12			.79									
13		.04	.59							.04		
14			.12							2.05		
15										.04		
16											.31	
17			.08			.08						
18			.24			1.02					1.54	
19						.04						
20												
21										.31	.12	
22										.35	.16	
23											.08	
24												
25												
26							.08			----		
27										----		
28												
29										.20		
30					----					.04		
31		----			----		----		----			----
SUM	0.24	0.94	2.05	0.00	0.00	1.14	0.08	0.00	0.00	3.27	2.20	0.67
ACC	0.24	1.18	3.23	3.23	3.23	4.37	4.45	4.45	4.45	7.72	9.92	10.59
MAX	0.16	0.51	0.79	0.00	0.00	1.02	0.08	0.00	0.00	2.05	1.54	0.43
NO.	2	4	7	0	0	3	1	0	0	8	5	4

Maximum Daily Rainfall	2.05
Maximum Monthly Rainfall	3.27
Total Annual Rainfall	10.59
Number of Days with Rain	34

Gage 7005 down from 7/26 10:25 (190) through 7/28 22:25 (190) due to repeater failure; no rain fell.

Flood Control District of Maricopa County ALERT System
Daily Rainfall at Martinez Creek (gage # 7010) for Water Year 2012

DAY	Oct	Nov	Dec	Jan	Feb	Mar	Apr	May	Jun	Jul	Aug	Sep
1			.08									.51
2			.12									
3												
4										.28		
5	.04											
6												.04
7												
8												
9												
10												.04
11										.04		.12
12			.63									
13			.71									
14			.16							1.77		
15										.04		
16											.51	
17			.04								.04	
18			.12			1.14						
19												
20												
21										.16	.08	
22										.04		
23				.04							.12	
24												
25												
26										----		
27							.04			----		
28												
29												
30					----					.12		
31		----			----		----		----			----
SUM	0.04	0.00	1.85	0.04	0.00	1.14	0.04	0.00	0.00	2.44	0.75	0.71
ACC	0.04	0.04	1.89	1.93	1.93	3.07	3.11	3.11	3.11	5.55	6.30	7.01
MAX	0.04	0.00	0.71	0.04	0.00	1.14	0.04	0.00	0.00	1.77	0.51	0.51
NO.	1	0	7	1	0	1	1	0	0	7	4	4

Maximum Daily Rainfall	1.77
Maximum Monthly Rainfall	2.44
Partial Annual Rainfall	7.01
Number of Days with Rain	26

Gage 7010 – found a plugged rain funnel on 11/15; no estimate made; inaccurate monthly & annual totals.
Gage 7010 down from 7/26 03:26 (138) through 7/28 15:26 (138) due to repeater failure; no rain fell.

Flood Control District of Maricopa County ALERT System
Daily Rainfall at Congress (gage # 7020) for Water Year 2012

DAY	Oct	Nov	Dec	Jan	Feb	Mar	Apr	May	Jun	Jul	Aug	Sep
1			.04									
2			.08									
3			.04									
4	.16	.75								.20		.91
5		.20										
6	.20											
7		.16										
8												
9												
10												
11										.28		.35
12			.55									
13			.63				.04					
14			.08				.08			1.18		
15										.04		
16											.08	
17			.08			.20						
18			.12			1.30					.51	
19						.12						
20												
21										.24	.87	
22										.16	1.18	
23											.08	
24												
25												
26							.08					
27				----						----		
28				----								
29				----						.12		
30					----					.12		
31		----			----		----		----			----
SUM	0.35	1.10	1.61	0.00	0.00	1.61	0.20	0.00	0.00	2.32	2.72	1.26
ACC	0.35	1.46	3.07	3.07	3.07	4.69	4.88	4.88	4.88	7.20	9.92	11.18
MAX	0.20	0.75	0.63	0.00	0.00	1.30	0.08	0.00	0.00	1.18	1.18	0.91
NO.	2	3	8	0	0	3	3	0	0	8	5	2

Maximum Daily Rainfall	1.30
Maximum Monthly Rainfall	2.72
Total Annual Rainfall	11.18
Number of Days with Rain	34

Gage 7020 down from 01/26 18:23 (78) through 01/30 18:23 (78) due to data collision; no rain fell.
Gage 7020 down from 7/26 09:21 (177) through 7/28 15:20 (177) due to repeater failure; no rain fell.

Flood Control District of Maricopa County ALERT System
Daily Rainfall at Sols Trib. @ US 93 (gage # 7025) for Water Year 2012

DAY	Oct	Nov	Dec	Jan	Feb	Mar	Apr	May	Jun	Jul	Aug	Sep
1			.08									.12
2			.04									
3			.08									
4	.08	.47								.24		.75
5		.12										
6	.16											
7		.28										.04
8												
9												
10												.08
11												.12
12			.75							.04		
13			.79									
14			.08							1.89		
15												
16											.08	
17			.04			.08					.04	
18			.08			1.26					.24	
19												
20												
21										.08	.04	
22										.04	.04	
23											.08	
24												
25												
26							.08			----		
27										----		
28												
29										.04		
30					----					.08		
31		----			----		----		----			----
SUM	0.24	0.87	1.93	0.00	0.00	1.34	0.08	0.00	0.00	2.40	0.51	1.10
ACC	0.24	1.10	3.03	3.03	3.03	4.37	4.45	4.45	4.45	6.85	7.36	8.46
MAX	0.16	0.47	0.79	0.00	0.00	1.26	0.08	0.00	0.00	1.89	0.24	0.75
NO.	2	3	8	0	0	2	1	0	0	7	6	5

Maximum Daily Rainfall	1.89
Maximum Monthly Rainfall	2.40
Total Annual Rainfall	8.46
Number of Days with Rain	34

Gage 7025 down from 7/26 09:08 (171) through 7/28 15:07 (171) due to repeater failure; no rain fell.

Flood Control District of Maricopa County ALERT System
Daily Rainfall at Sols Tank (gage # 7030) for Water Year 2012

DAY	Oct	Nov	Dec	Jan	Feb	Mar	Apr	May	Jun	Jul	Aug	Sep
1			.08									
2			.04			.04						
3												
4	.55	.83								.24		.71
5	.04	.16										
6	.08											
7		.12									.04	
8												
9												
10												.16
11										.12		.16
12			.63									
13			.75				.04					
14			.08							1.26		
15												
16											.12	
17			.04			.12					.71	
18			.12			1.02					.24	
19												
20												
21										.12	.04	
22										.59	.12	
23											.79	
24												
25												
26							.12			----		
27										----		
28												
29										.16		
30					----							
31		----			----		----		----			----
SUM	0.67	1.10	1.73	0.00	0.00	1.18	0.16	0.00	0.00	2.48	2.05	1.02
ACC	0.67	1.77	3.50	3.50	3.50	4.69	4.84	4.84	4.84	7.32	9.37	10.39
MAX	0.55	0.83	0.75	0.00	0.00	1.02	0.12	0.00	0.00	1.26	0.79	0.71
NO.	3	3	7	0	0	3	2	0	0	6	7	3

Maximum Daily Rainfall	1.26
Maximum Monthly Rainfall	2.48
Total Annual Rainfall	10.39
Number of Days with Rain	34

Gage 7030 down from 7/26 11:17 (182) through 7/28 17:17 (182) due to repeater failure; no rain fell.

Flood Control District of Maricopa County ALERT System
Daily Rainfall at Black Hill (gage # 7035) for Water Year 2012

DAY	Oct	Nov	Dec	Jan	Feb	Mar	Apr	May	Jun	Jul	Aug	Sep
1			.08									.59
2			.16									
3			.04									
4	.04	.39								.35		.51
5		.08										
6	.12	.04										
7		.24										.04
8												
9												
10												.16
11												.12
12			.79									
13			.91									
14			.08							2.13		
15												
16											.04	
17		----	.04			.04						
18		----	.12			1.14					.08	
19		----										
20		----										
21										.24	.08	
22										.08	.04	
23											.04	
24											.08	
25												
26										----		
27										----		
28												
29										.16		
30					----					.04		
31		----			----		----		----			----
SUM	0.16	0.75	2.20	0.00	0.00	1.18	0.00	0.00	0.00	2.99	0.35	1.42
ACC	0.16	0.91	3.11	3.11	3.11	4.29	4.29	4.29	4.29	7.28	7.64	9.06
MAX	0.12	0.39	0.91	0.00	0.00	1.14	0.00	0.00	0.00	2.13	0.08	0.59
NO.	2	4	8	0	0	2	0	0	0	6	6	5

Maximum Daily Rainfall	2.13
Maximum Monthly Rainfall	2.99
Total Annual Rainfall	9.06
Number of Days with Rain	33

Gage 7035 down from 11/16 10:35 (16) through 11/21 10:00 (16) due to vandalism; no rain fell.
Gage 7035 down from 7/26 09:53 (180) through 7/28 15:53 (180) due to repeater failure; no rain fell.

Flood Control District of Maricopa County ALERT System
Daily Rainfall at Sols Wash near Matthie (gage # 7040) for Water Year 2012

DAY	Oct	Nov	Dec	Jan	Feb	Mar	Apr	May	Jun	Jul	Aug	Sep
1			.04									.16
2			.04									
3												
4	.04	.39								.35		
5		.08										
6	.04											.16
7		.20										
8												
9												
10										----		.12
11										----		.12
12			.51									
13		.04	.55									
14			.12							1.50		
15												
16				.04							.04	
17			.04									
18			.08			1.06						
19											.04	
20												
21										.24	.08	
22										.24	.04	
23											1.06	
24											.04	
25												
26							.04					
27												
28												
29										.12		
30					----					.04		
31		----			----		----		----			----
SUM	0.08	0.71	1.38	0.04	0.00	1.06	0.04	0.00	0.00	2.48	1.30	0.55
ACC	0.08	0.79	2.17	2.21	2.21	3.27	3.31	3.31	3.31	5.79	7.09	7.64
MAX	0.04	0.39	0.55	0.04	0.00	1.06	0.04	0.00	0.00	1.50	1.06	0.16
NO.	2	4	7	1	0	1	1	0	0	6	6	4

Maximum Daily Rainfall	1.50
Maximum Monthly Rainfall	2.48
Total Annual Rainfall	7.64
Number of Days with Rain	32

Gage 7040 down from 7/09 04:21 (93) through 7/12 07:13 (93) due to transmitter failure; no rain fell.

Flood Control District of Maricopa County ALERT System
Daily Rainfall at Black Mountain (gage # 7050) for Water Year 2012

DAY	Oct	Nov	Dec	Jan	Feb	Mar	Apr	May	Jun	Jul	Aug	Sep
1			.04									.71
2												
3			.04									
4	.12	.47								.24		.04
5		.08										
6	.04											
7		.24										
8												
9												
10												.12
11										.04		.16
12			.39							.04		
13		.04	.87									
14			.08							2.17		
15												
16				.04							.59	
17												
18			.08			.98						
19												
20												
21										.28	.08	
22										.04		
23				.04							.28	
24												
25												
26							.08			----		
27										----		
28												
29										.12		
30					----							
31		----			----		----		----			----
SUM	0.16	0.83	1.50	0.08	0.00	0.98	0.08	0.00	0.00	2.91	0.94	1.02
ACC	0.16	0.98	2.48	2.56	2.56	3.54	3.62	3.62	3.62	6.53	7.48	8.50
MAX	0.12	0.47	0.87	0.04	0.00	0.98	0.08	0.00	0.00	2.17	0.59	0.71
NO.	2	4	6	2	0	1	1	0	0	7	3	4

Maximum Daily Rainfall	2.17
Maximum Monthly Rainfall	2.91
Total Annual Rainfall	8.50
Number of Days with Rain	30

Gage 7050 down from 7/26 10:57 (163) through 7/28 16:57 (163) due to repeater failure; no rain fell.

Flood Control District of Maricopa County ALERT System
Daily Rainfall at Hartman Wash (gage # 7060) for Water Year 2012

DAY	Oct	Nov	Dec	Jan	Feb	Mar	Apr	May	Jun	Jul	Aug	Sep
1			.08									.39
2			.04									
3												
4		.47								.39		
5		.08										
6	.04											
7		.28										
8												
9												
10												.28
11												.12
12			.75									
13		.08	.87							.08		
14			.12							2.40		
15												
16				.04							.12	
17												
18			.16			1.22						
19												
20											.20	
21										.59	.08	
22										.47	.04	
23				.04							.91	
24											.04	
25												
26										----		
27										----		
28												
29										.12		
30					----					.04		
31		----			----		----		----			----
SUM	0.04	0.91	2.01	0.08	0.00	1.22	0.00	0.00	0.00	4.09	1.38	0.79
ACC	0.04	0.94	2.95	3.03	3.03	4.25	4.25	4.25	4.25	8.35	9.73	10.51
MAX	0.04	0.47	0.87	0.04	0.00	1.22	0.00	0.00	0.00	2.40	0.91	0.39
NO.	1	4	6	2	0	1	0	0	0	7	6	3

Maximum Daily Rainfall	2.40
Maximum Monthly Rainfall	4.09
Total Annual Rainfall	10.51
Number of Days with Rain	30

Gage 7060 down from 7/26 10:31 (208) through 7/28 16:31 (208) due to repeater failure; no rain fell.

Flood Control District of Maricopa County ALERT System
Daily Rainfall at Flying E Tank (gage # 7070) for Water Year 2012

DAY	Oct	Nov	Dec	Jan	Feb	Mar	Apr	May	Jun	Jul	Aug	Sep
1			.04									.04
2			.04									
3												
4		.47								.31		
5		.12										
6	.04											
7		.28										
8												
9												
10												.24
11												.04
12			.94									
13		.04	.75							.12		
14			.08							2.09		
15												
16											.08	
17			.04								.04	
18			.20			1.34						
19			----									
20			----									
21			.04							.63	.08	
22										.04	.04	
23											.59	
24												----
25												----
26							.04			----		
27										----		
28					.04							
29										.04		
30					----					.04		
31		----			----		----		----			----
SUM	0.04	0.91	2.13	0.00	0.04	1.34	0.04	0.00	0.00	3.27	0.83	0.31
ACC	0.04	0.95	3.07	3.07	3.11	4.45	4.49	4.49	4.49	7.76	8.58	8.90
MAX	0.04	0.47	0.94	0.00	0.04	1.34	0.04	0.00	0.00	2.09	0.59	0.24
NO.	1	4	7	0	1	1	1	0	0	7	5	3

Maximum Daily Rainfall	2.09
Maximum Monthly Rainfall	3.27
Total Annual Rainfall	8.90
Number of Days with Rain	30

Gage 7070 down from 12/18 14:52 (76) through 12/21 09:34 (77) due to Tx failure; assigned 1mm to 12/18.
Gage 7070 down from 7/26 09:46 (195) through 7/28 15:45 (195) due to repeater failure; no rain fell.
Gage 7070 down from 9/23 17:00 (226) through 9/26 11:00 (226) due to data collision; no rain fell.

Flood Control District of Maricopa County ALERT System
Daily Rainfall at Flying E Wash (gage # 7080) for Water Year 2012

DAY	Oct	Nov	Dec	Jan	Feb	Mar	Apr	May	Jun	Jul	Aug	Sep
1			.04									
2			.04									
3												
4	.04	.28								.43		
5		.08										
6		.04										.12
7		.24										
8												
9												
10												.12
11												.04
12			.59									
13		.08	.67									
14			.08							2.20		
15												
16												
17			.04									
18			.12			1.10						
19												
20												
21										.43	.08	
22										.28	.04	
23											.75	
24											.12	
25												
26							.04			----		
27										----		
28												
29										.08		
30					----					.04		
31		----			----		----		----			----
SUM	0.04	0.71	1.57	0.00	0.00	1.10	0.04	0.00	0.00	3.46	0.98	0.28
ACC	0.04	0.75	2.32	2.32	2.32	3.43	3.46	3.46	3.46	6.93	7.91	8.19
MAX	0.04	0.28	0.67	0.00	0.00	1.10	0.04	0.00	0.00	2.20	0.75	0.12
NO.	1	5	7	0	0	1	1	0	0	6	4	3

Maximum Daily Rainfall	2.20
Maximum Monthly Rainfall	3.46
Total Annual Rainfall	8.19
Number of Days with Rain	28

Gage 7080 down from 7/26 09:46 (173) through 7/28 15:46 (173) due to repeater failure; no rain fell.

Flood Control District of Maricopa County ALERT System
Daily Rainfall at Casandro Wash (gage # 7090) for Water Year 2012

DAY	Oct	Nov	Dec	Jan	Feb	Mar	Apr	May	Jun	Jul	Aug	Sep
1			.08									
2			.04									
3												
4	.04	.28								.55		.31
5		.08										
6												.24
7		.28										.04
8												
9												
10												.04
11												.08
12			.63									
13		.08	.67									
14			.12							1.77		
15											.04	
16												
17			.04									
18			.12			1.06					.04	
19											.24	
20												
21										.16	.12	
22										.51	.04	
23											.71	
24											.04	
25												
26							.04			----		
27										----		
28					.04							
29										.08		
30					----		.04			.08		
31		----			----		----		----			----
SUM	0.04	0.71	1.69	0.00	0.04	1.06	0.08	0.00	0.00	3.15	1.22	0.71
ACC	0.04	0.75	2.44	2.44	2.48	3.54	3.62	3.62	3.62	6.77	7.99	8.70
MAX	0.04	0.28	0.67	0.00	0.04	1.06	0.04	0.00	0.00	1.77	0.71	0.31
NO.	1	4	7	0	1	1	2	0	0	6	7	5

Maximum Daily Rainfall	1.77
Maximum Monthly Rainfall	3.15
Total Annual Rainfall	8.70
Number of Days with Rain	34

Gage 7090 down from 7/26 09:20 (193) through 7/28 15:20 (193) due to repeater failure; no rain fell.

Flood Control District of Maricopa County ALERT System
Daily Rainfall at Constellation Road (gage # 7100) for Water Year 2012

DAY	Oct	Nov	Dec	Jan	Feb	Mar	Apr	May	Jun	Jul	Aug	Sep
1			.04									
2			.08									
3			.04									
4		.24								.55		.24
5		.08										
6	.04											
7		.24										
8												
9												
10												.08
11												.20
12			.51									.04
13		.12	.51							.04		
14			.04							1.85		
15												
16											.47	
17			.04									
18			.20			.87					.16	
19												
20												
21										.24	.20	
22										.04	.08	
23											.79	
24												
25												
26										----		
27										----		
28												
29										.24		
30					----							
31		----			----		----		----			----
SUM	0.04	0.67	1.46	0.00	0.00	0.88	0.00	0.00	0.00	2.95	1.69	0.55
ACC	0.04	0.71	2.17	2.17	2.17	3.03	3.03	3.03	3.03	5.98	7.68	8.23
MAX	0.04	0.24	0.51	0.00	0.00	0.87	0.00	0.00	0.00	1.85	0.79	0.24
NO.	1	4	8	0	0	1	0	0	0	6	5	4

Maximum Daily Rainfall	1.85
Maximum Monthly Rainfall	2.95
Total Annual Rainfall	8.23
Number of Days with Rain	29

Gage 7100 down from 7/26 14:52 (146) through 7/28 14:52 (146) due to repeater failure; no rain fell.

Flood Control District of Maricopa County ALERT System
Daily Rainfall at Powder House Wash (gage # 7110) for Water Year 2012

DAY	Oct	Nov	Dec	Jan	Feb	Mar	Apr	May	Jun	Jul	Aug	Sep
1			.04									
2			.08									
3												
4		.12								.43		.08
5		.12										
6												.04
7		.16										
8												
9												
10												.04
11												.12
12			.47									
13		.04	.59									
14			.08							1.26		
15												
16											.55	
17			.04									
18			.12			.71					.08	
19			.04								.04	
20												
21										.16	.08	
22											.04	
23											.71	
24												
25												
26												
27												
28												
29										.12		
30					----					.04		
31		----			----		----		----			----
SUM	0.00	0.43	1.46	0.00	0.00	0.71	0.00	0.00	0.00	2.01	1.50	0.28
ACC	0.00	0.43	1.89	1.89	1.89	2.60	2.60	2.60	2.60	4.61	6.11	6.38
MAX	0.00	0.16	0.59	0.00	0.00	0.71	0.00	0.00	0.00	1.26	0.71	0.12
NO.	0	4	8	0	0	1	0	0	0	5	6	4

Maximum Daily Rainfall	1.26
Maximum Monthly Rainfall	2.01
Total Annual Rainfall	6.38
Number of Days with Rain	28

Flood Control District of Maricopa County ALERT System
Daily Rainfall at Wickenburg Airport (gage # 7120) for Water Year 2012

DAY	Oct	Nov	Dec	Jan	Feb	Mar	Apr	May	Jun	Jul	Aug	Sep
1			.08									.12
2												
3												
4		.39								.39		
5		.08										
6	.08											.20
7		.20										
8												
9												
10												.28
11												.08
12			.71									
13		.04	.59							.04		
14			.12							2.09		
15												
16											.08	
17			.04									
18			.08			1.18						
19												
20											.04	
21										.59		
22										.35	.12	
23				.04							.91	
24											.04	
25												
26							.04					
27												
28												
29										.16		
30					----							
31		----			----		----		----			----
SUM	0.08	0.71	1.61	0.04	0.00	1.18	0.04	0.00	0.00	3.62	1.18	0.67
ACC	0.08	0.79	2.40	2.44	2.44	3.62	3.66	3.66	3.66	7.28	8.46	9.13
MAX	0.08	0.39	0.71	0.04	0.00	1.18	0.04	0.00	0.00	2.09	0.91	0.28
NO.	1	4	6	1	0	1	1	0	0	6	5	4

Maximum Daily Rainfall	2.09
Maximum Monthly Rainfall	3.62
Total Annual Rainfall	9.13
Number of Days with Rain	29

Gage 7120 down from 7/26 11:38 (181) through 7/28 17:37 (181) due to repeater failure; no rain fell.

Flood Control District of Maricopa County ALERT System
Daily Rainfall at Casandro Dam (gage # 7130) for Water Year 2012

DAY	Oct	Nov	Dec	Jan	Feb	Mar	Apr	May	Jun	Jul	Aug	Sep
1			.08									
2												
3			.04									
4	.04	.16								.47		
5		.08										
6												.04
7		.24										
8												
9												
10												.04
11												.04
12			.51									
13		.08	.67									
14			.12							.79		
15										.12		
16											.04	
17			.04									
18			.12			.91					.28	
19											.08	
20												
21										.04	.12	
22										.39	.12	
23											.59	
24											.04	
25												
26							.04			----		
27										----		
28												
29										.31		
30					----							
31		----			----		----		----			----
SUM	0.04	0.55	1.57	0.00	0.00	0.91	0.04	0.00	0.00	2.13	1.26	0.12
ACC	0.04	0.59	2.17	2.17	2.17	3.07	3.11	3.11	3.11	5.24	6.50	6.61
MAX	0.04	0.24	0.67	0.00	0.00	0.91	0.04	0.00	0.00	0.79	0.59	0.04
NO.	1	4	7	0	0	1	1	0	0	6	7	3

Maximum Daily Rainfall	0.91
Maximum Monthly Rainfall	2.13
Total Annual Rainfall	6.61
Number of Days with Rain	30

Gage 7130 down from 7/26 14:27 (125) through 7/28 14:35 (125) due to repeater failure; no rain fell.

Flood Control District of Maricopa County ALERT System
Daily Rainfall at Centennial Divide (gage # 7135) for Water Year 2012

DAY	Oct	Nov	Dec	Jan	Feb	Mar	Apr	May	Jun	Jul	Aug	Sep
1			.08									.04
2												
3												
4	.47	.43								.43		.24
5	.04	.12										
6	.12											
7		.20										
8												
9												
10												.12
11										.04		.20
12			.39									
13			.83				.04			.08		
14			.04							2.05		
15										.04		
16											.39	
17						.12						
18			.12			1.22						
19												
20												
21										.24	.04	
22										.04		
23											.08	
24												
25												
26										----		
27							.04			----		
28												
29										.16		
30					----							
31		----			----		----		----			----
SUM	0.63	0.75	1.46	0.00	0.00	1.34	0.08	0.00	0.00	3.08	0.51	0.59
ACC	0.63	1.38	2.83	2.83	2.83	4.17	4.25	4.25	4.25	7.33	7.84	8.43
MAX	0.47	0.43	0.83	0.00	0.00	1.22	0.04	0.00	0.00	2.05	0.39	0.24
NO.	3	3	5	0	0	2	2	0	0	8	3	4

Maximum Daily Rainfall	2.05
Maximum Monthly Rainfall	3.08
Total Annual Rainfall	8.43
Number of Days with Rain	30

Gage 7135 down from 7/26 10:35 (182) through 7/28 16:34 (182) due to repeater failure; no rain fell.

Flood Control District of Maricopa County ALERT System
Daily Rainfall at Ritter Dam (gage # 7140) for Water Year 2012

DAY	Oct	Nov	Dec	Jan	Feb	Mar	Apr	May	Jun	Jul	Aug	Sep
1												
2												
3			.12									
4	.39	.51								.24		.51
5		.12										
6	.12											
7		.20										
8												
9												
10												.04
11										.31		.24
12			.55									
13			.51							.04		
14							.08			1.65		
15												
16											.08	
17			.04			.04						
18			.04			.87						
19												
20												
21										.08	.20	
22										.35	.43	
23				.04							.55	
24												
25												
26							.04			----		
27										----		
28												
29										.12		
30					----							
31		----			----		----		----			----
SUM	0.51	0.83	1.26	0.04	0.00	0.91	0.12	0.00	0.00	2.80	1.26	0.79
ACC	0.51	1.34	2.60	2.64	2.64	3.55	3.66	3.66	3.66	6.47	7.73	8.50
MAX	0.39	0.51	0.55	0.04	0.00	0.87	0.08	0.00	0.00	1.65	0.55	0.51
NO.	2	3	5	1	0	2	2	0	0	7	4	3

Maximum Daily Rainfall	1.65
Maximum Monthly Rainfall	2.80
Total Annual Rainfall	8.50
Number of Days with Rain	29

Gage 7140 down from 7/26 11:08 (161) through 7/28 17:08 (161) due to repeater failure; no rain fell.

Flood Control District of Maricopa County ALERT System
Daily Rainfall at Wood Tank (gage # 7145) for Water Year 2012

DAY	Oct	Nov	Dec	Jan	Feb	Mar	Apr	May	Jun	Jul	Aug	Sep
1												
2												
3			.04									
4	.16	.63								.35		.31
5		.04										
6												
7		.24										
8												
9												
10												.12
11										.12		.12
12			.71									
13			.39							.04	.04	
14			.04				.04			.67	.04	
15												
16											.20	
17			.08			.08						
18			.04			.79						
19												
20												
21											1.18	
22										.79	.59	
23										.04	.47	
24												
25												
26							.04					
27										----		
28										----		
29												
30					----					.08	.16	
31		----			----		----		----			----
SUM	0.16	0.91	1.30	0.00	0.00	0.87	0.08	0.00	0.00	2.09	2.68	0.55
ACC	0.16	1.06	2.36	2.36	2.36	3.23	3.31	3.31	3.31	5.39	8.07	8.62
MAX	0.16	0.63	0.71	0.00	0.00	0.79	0.04	0.00	0.00	0.79	1.18	0.31
NO.	2	3	6	0	0	2	2	0	0	7	7	3

Maximum Daily Rainfall	1.18
Maximum Monthly Rainfall	2.68
Total Annual Rainfall	8.62
Number of Days with Rain	32

Gage 7145 down from 7/26 12:30 (135) through 7/29 00:30 (135) due to repeater failure; no rain fell.

Flood Control District of Maricopa County ALERT System
Daily Rainfall at Joshua Tree (gage # 7150) for Water Year 2012

DAY	Oct	Nov	Dec	Jan	Feb	Mar	Apr	May	Jun	Jul	Aug	Sep
1												
2												
3			.04									
4	.43	.94								.04		.43
5		.08										
6	.12											
7		.28										
8												
9												
10												
11												.35
12			.71									
13		.08	.43				.04			.16		
14										1.34		
15												
16											.04	
17			.04			.20						
18			.12			.87						
19						.04						
20												
21										.35	.04	
22										.43	.75	
23											.04	
24												
25												
26										----		
27										----		
28												
29										.08		
30					----					.04	.08	
31		----			----		----		----			----
SUM	0.55	1.38	1.34	0.00	0.00	1.10	0.04	0.00	0.00	2.44	0.94	0.79
ACC	0.55	1.93	3.27	3.27	3.27	4.37	4.41	4.41	4.41	6.85	7.80	8.58
MAX	0.43	0.94	0.71	0.00	0.00	0.87	0.04	0.00	0.00	1.34	0.75	0.43
NO.	2	4	5	0	0	3	1	0	0	7	5	2

Maximum Daily Rainfall	1.34
Maximum Monthly Rainfall	2.44
Total Annual Rainfall	8.58
Number of Days with Rain	29

Gage 7150 down from 7/26 10:12 (171) through 7/28 16:11 (171) due to repeater failure; no rain fell.

Flood Control District of Maricopa County ALERT System
Daily Rainfall at Burton Tank (gage # 7155) for Water Year 2012

DAY	Oct	Nov	Dec	Jan	Feb	Mar	Apr	May	Jun	Jul	Aug	Sep
1			.08									
2												
3			.04									
4	.12	.67								.24		1.18
5		.16										.04
6	.12											
7		.16										
8												
9												.24
10												
11										.39		.24
12			.59									
13			.67									
14			.08							1.61		
15										.08		
16											.28	
17			.12			.24						
18			.12			1.14					.39	
19						.04						
20												
21										.31	.20	
22										.16	.08	
23											.16	
24												
25												
26							.08			----		
27										----		
28												
29										.12		
30					----					.08		
31		----			----		----		----			----
SUM	0.24	0.98	1.69	0.00	0.00	1.42	0.08	0.00	0.00	2.99	1.10	1.69
ACC	0.24	1.22	2.91	2.91	2.91	4.33	4.41	4.41	4.41	7.40	8.50	10.20
MAX	0.12	0.67	0.67	0.00	0.00	1.14	0.08	0.00	0.00	1.61	0.39	1.18
NO.	2	3	7	0	0	3	1	0	0	8	5	4

Maximum Daily Rainfall	1.61
Maximum Monthly Rainfall	2.99
Total Annual Rainfall	10.20
Number of Days with Rain	33

Gage 7155 down from 7/26 15:04 (183) through 7/28 15:04 (183) due to repeater failure; no rain fell.

Flood Control District of Maricopa County ALERT System
Daily Rainfall at Bucks Well (gage # 7160) for Water Year 2012

DAY	Oct	Nov	Dec	Jan	Feb	Mar	Apr	May	Jun	Jul	Aug	Sep
1			.04									
2												
3												
4	.12	.71								.20		.20
5		.12										
6	.16	.04										
7		.16										
8												
9												
10												
11										.04		.31
12			.63									
13		.04	.67				.16					
14			.04							1.57		
15												
16											.12	
17			.12			.20						
18			.12			1.42						
19						.08						
20												
21										.51	.16	
22										.31	1.42	
23						----						
24						----						
25	.04											
26							.12			----		
27										----		
28												
29										.16	.08	
30					----							
31		----			----		----		----			----
SUM	0.31	1.06	1.61	0.00	0.00	1.69	0.28	0.00	0.00	2.80	1.77	0.51
ACC	0.31	1.38	2.99	2.99	2.99	4.69	4.96	4.96	4.96	7.76	9.53	10.04
MAX	0.16	0.71	0.67	0.00	0.00	1.42	0.16	0.00	0.00	1.57	1.42	0.31
NO.	3	5	6	0	0	3	2	0	0	6	4	2

Maximum Daily Rainfall	1.57
Maximum Monthly Rainfall	2.80
Total Annual Rainfall	10.04
Number of Days with Rain	31

Gage 7160 down from 03/22 15:55 (119) through 03/25 03:55 (119) due to data collision; no rain fell.
Gage 7160 down from 7/26 12:28 (193) through 7/28 18:28 (193) due to repeater failure; no rain fell.

Flood Control District of Maricopa County ALERT System
Daily Rainfall at Antelope Creek (gage # 7165) for Water Year 2012

DAY	Oct	Nov	Dec	Jan	Feb	Mar	Apr	May	Jun	Jul	Aug	Sep
1			.08									.35
2			.12									
3			.08									
4	.12	.59								.28		.04
5		.16										
6	.24	.04										
7		.24										
8												
9												
10												.04
11										.08		.16
12			.75									
13		.08	.67									
14			.16							1.46		
15												
16											.94	
17			.04									
18			.24			1.22					.08	
19												
20												
21										.20	.04	
22										.12	.08	
23												
24											.20	
25												
26							.04					
27										----		
28												
29										.12		
30					----							
31		----			----		----		----			----
SUM	0.35	1.10	2.13	0.00	0.00	1.22	0.04	0.00	0.00	2.24	1.34	0.59
ACC	0.35	1.46	3.58	3.58	3.58	4.80	4.84	4.85	4.85	7.09	8.43	9.02
MAX	0.24	0.59	0.75	0.00	0.00	1.22	0.04	0.00	0.00	1.46	0.94	0.35
NO.	2	5	8	0	0	1	1	0	0	6	5	4

Maximum Daily Rainfall	1.46
Maximum Monthly Rainfall	2.24
Total Annual Rainfall	9.02
Number of Days with Rain	32

Gage 7165 down from 7/26 11:18 (177) through 7/28 17:18 (177) due to repeater failure; no rain fell.

Flood Control District of Maricopa County ALERT System
Daily Rainfall at Upper Martinez Cr. (gage # 7170) for Water Year 2012

DAY	Oct	Nov	Dec	Jan	Feb	Mar	Apr	May	Jun	Jul	Aug	Sep
1			.04									
2			.04									
3			.04									
4	.08	.75								.28		.28
5		.16										
6	.16											
7		.20										
8												
9												
10												
11										.31		.55
12			.79							.04		
13			.63							.04		
14			.04				.04			1.06		
15										.04		
16											.12	
17						.08						
18			.39			1.22					.12	
19						.08						
20												
21										1.26	.16	
22										.16	1.73	
23				.04							.04	
24												
25												
26							.08					
27										----		
28												
29										.16	.04	
30					----							
31		----			----		----		----			----
SUM	0.24	1.10	1.97	0.04	0.00	1.38	0.12	0.00	0.00	3.35	2.20	0.83
ACC	0.24	1.34	3.31	3.35	3.35	4.72	4.84	4.84	4.84	8.19	10.39	11.22
MAX	0.16	0.75	0.79	0.04	0.00	1.22	0.08	0.00	0.00	1.26	1.73	0.55
NO.	2	3	7	1	0	3	2	0	0	9	6	2

Maximum Daily Rainfall	1.73
Maximum Monthly Rainfall	3.35
Total Annual Rainfall	11.22
Number of Days with Rain	35

Gage 7170 down from 7/26 09:47 (204) through 7/28 15:47 (204) due to repeater failure; no rain fell.