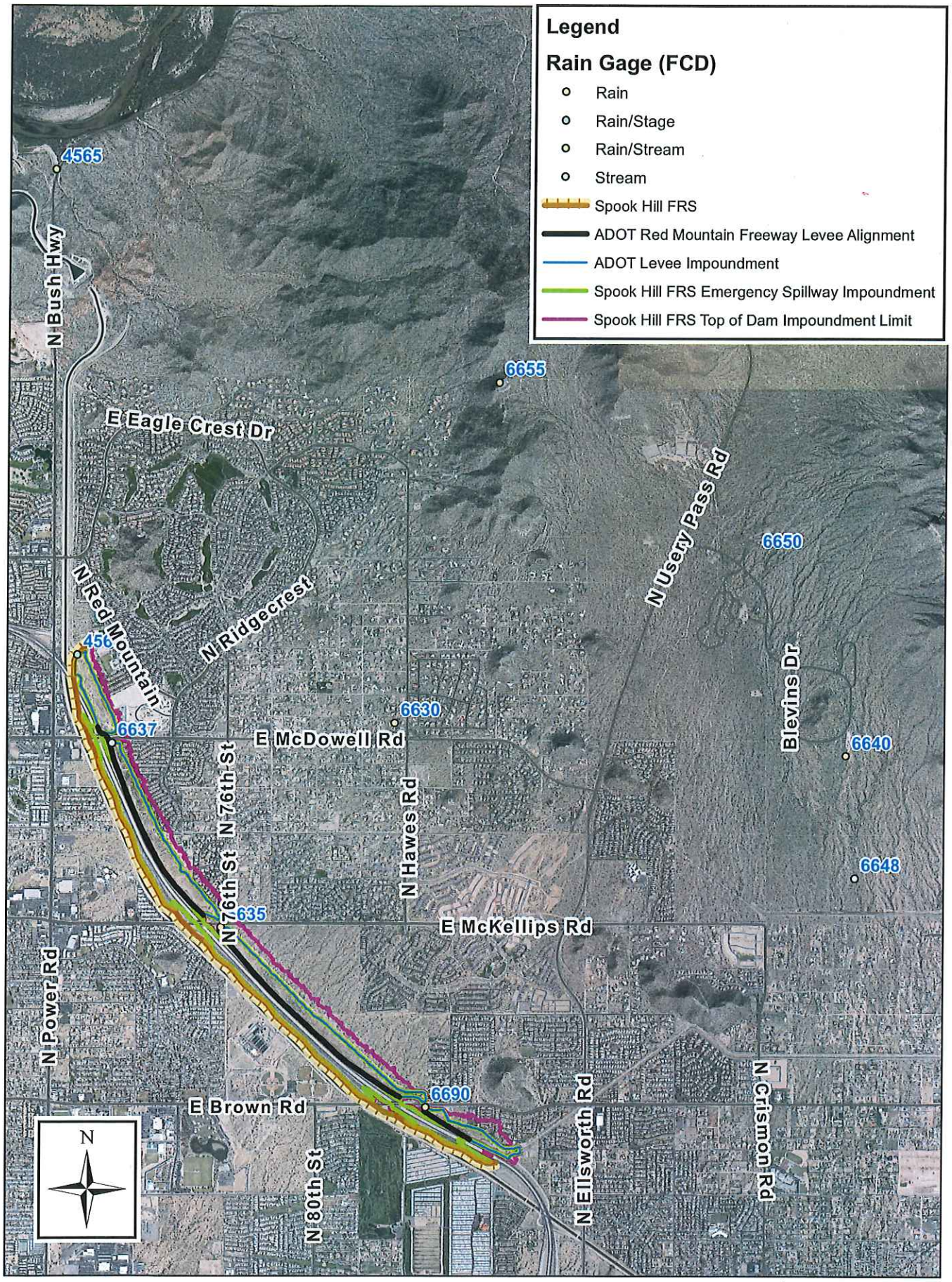
Legend
Rain Gage (FCD)
Rain
Rain/Stage
Rain/Stream
Stream
Spook Hill FRS
ADOT Red Mountain Freeway Levee Alignment
ADOT Levee Impoundment
Spook Hill FRS Emergency Spillway Impoundment
Spook Hill FRS Top of Dam Impoundment Limit
4565
N Bush Hwy
6655
E Eagle Crest Dr
N Usery Pass Rd
6650
N Ridgecrest
N Red Mountain
456
6637
6630
E McDowell Rd
Blevins Dr
6640
N 76th St
N Hawes Rd
6648
635
E McKellips Rd
N Power Rd
6690
E Brown Rd
N Ellsworth Rd
N Crismon Rd
N 80th St
N

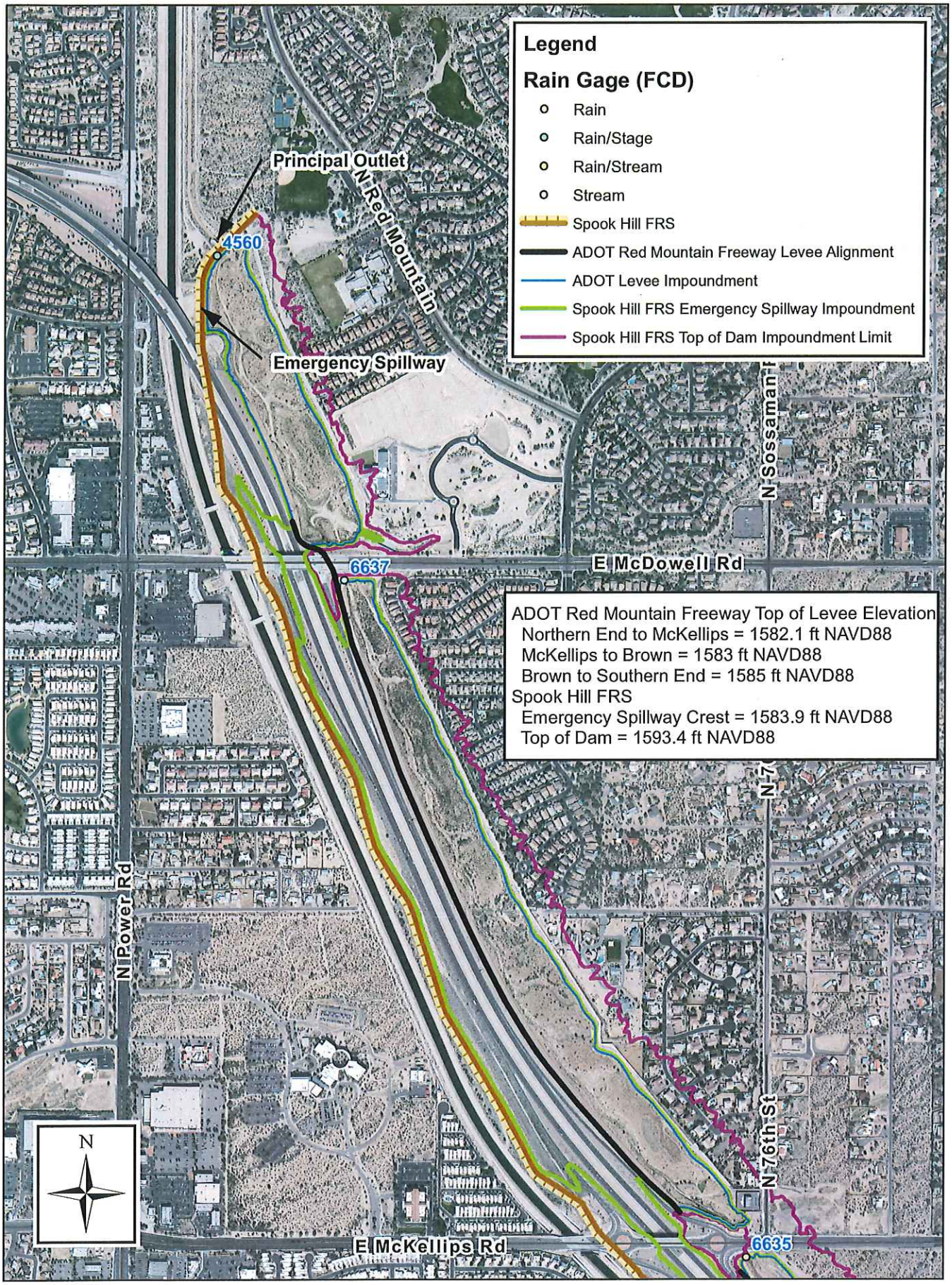
Legend
Rain Gage (FCD)
Rain
Rain/Stage
Rain/Stream
Stream
Spook Hill FRS
ADOT Red Mountain Freeway Levee Alignment
ADOT Levee Impoundment
Spook Hill FRS Emergency Spillway Impoundment
Spook Hill FRS Top of Dam Impoundment Limit
Principal Outlet
Emergency Spillway
4560
6637
6635
N Red Mountain
E McDowell Rd
N Sossaman
N Power Rd
N 76th St
E McKellips Rd
ADOT Red Mountain Freeway Top of Levee Elevation
Northern End to McKellips = 1582.1 ft NAVD88
McKellips to Brown = 1583 ft NAVD88
Brown to Southern End = 1585 ft NAVD88
Spook Hill FRS
Emergency Spillway Crest = 1583.9 ft NAVD88
Top of Dam = 1593.4 ft NAVD88
N

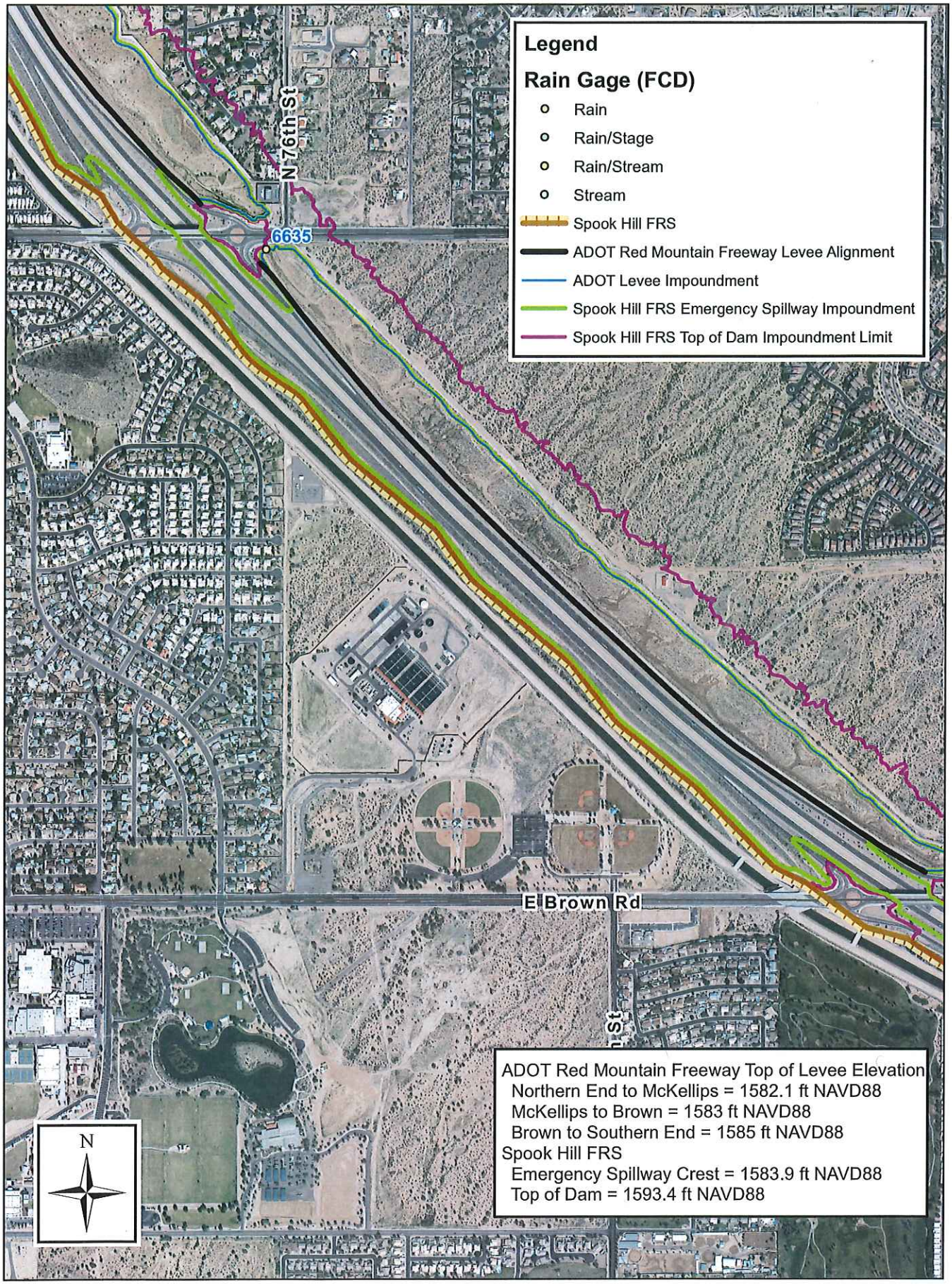
Legend
Rain Gage (FCD)
Rain
Rain/Stage
Rain/Stream
Stream
Spook Hill FRS
ADOT Red Mountain Freeway Levee Alignment
ADOT Levee Impoundment
Spook Hill FRS Emergency Spillway Impoundment
Spook Hill FRS Top of Dam Impoundment Limit
N 76th St
6635
E Brown Rd
ADOT Red Mountain Freeway Top of Levee Elevation
Northern End to McKellips = 1582.1 ft NAVD88
McKellips to Brown = 1583 ft NAVD88
Brown to Southern End = 1585 ft NAVD88
Spook Hill FRS
Emergency Spillway Crest = 1583.9 ft NAVD88
Top of Dam = 1593.4 ft NAVD88
N

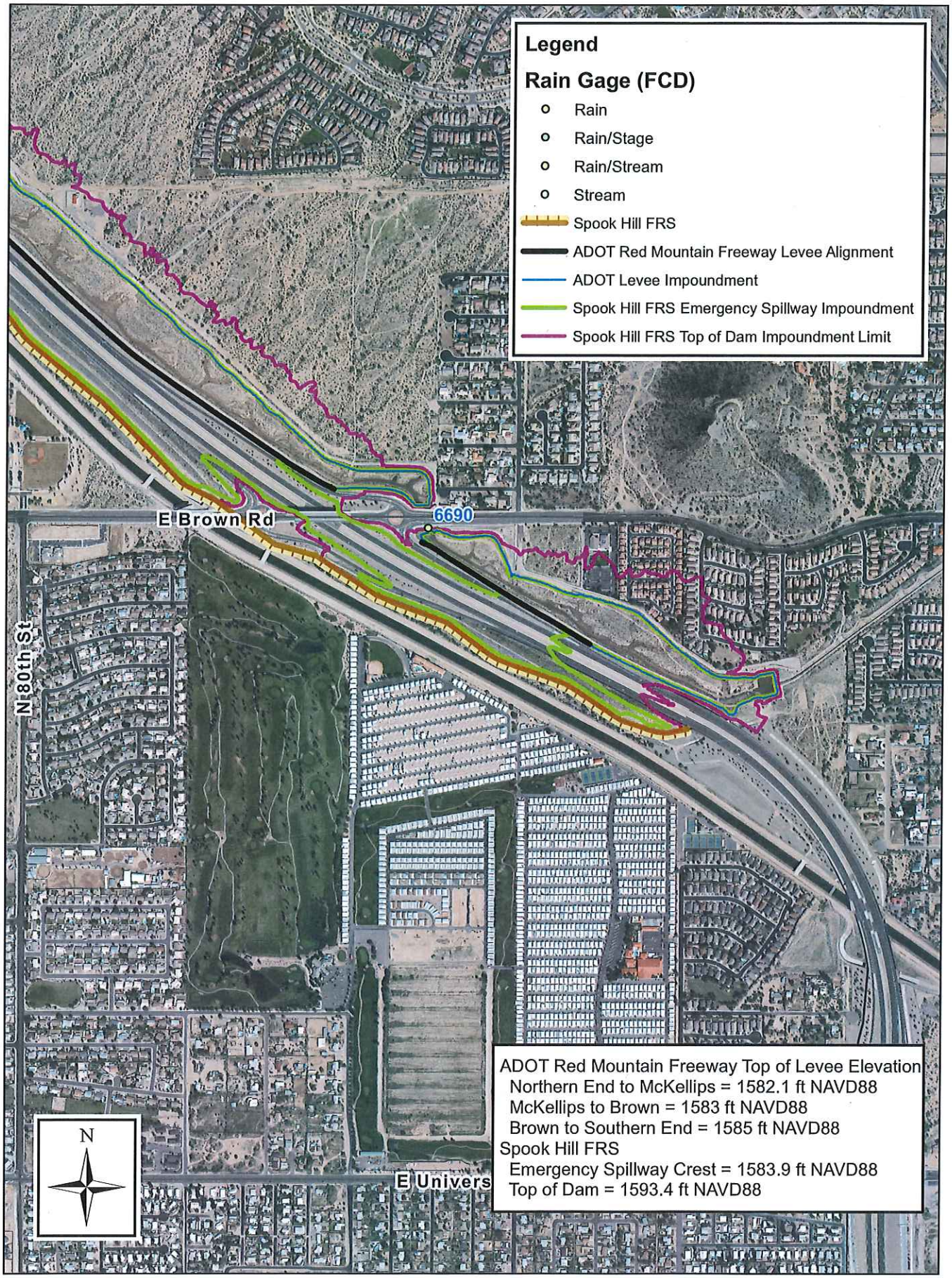
Legend
Rain Gage (FCD)
Rain
Rain/Stage
Rain/Stream
Stream
Spook Hill FRS
ADOT Red Mountain Freeway Levee Alignment
ADOT Levee Impoundment
Spook Hill FRS Emergency Spillway Impoundment
Spook Hill FRS Top of Dam Impoundment Limit
E Brown Rd
6690
N 80th St
E Univers
N
ADOT Red Mountain Freeway Top of Levee Elevation
Northern End to McKellips = 1582.1 ft NAVD88
McKellips to Brown = 1583 ft NAVD88
Brown to Southern End = 1585 ft NAVD88
Spook Hill FRS
Emergency Spillway Crest = 1583.9 ft NAVD88
Top of Dam = 1593.4 ft NAVD88